



Oil&Gas

DEP
INSERT

Wells, Horizontal Only

WellStatus

-  Active Well
-  Permit Issued
-  Permit Application
-  Plugged









Wells, Active Status Only

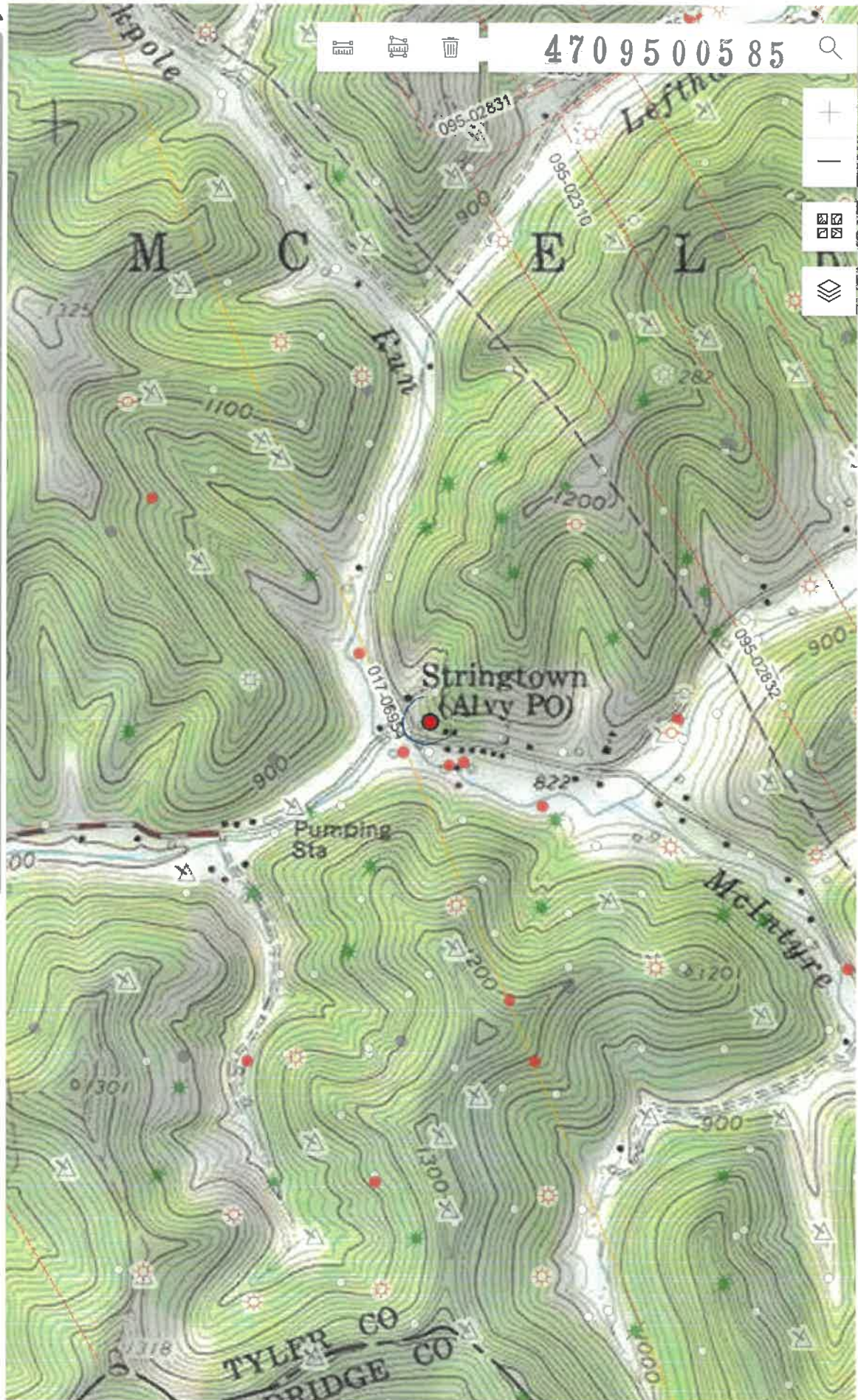
WellUse

-  Brine Disposal
-  Fluid Injection
-  Gas Production
-  House Gas
-  Observation
-  Oil Production
-  Production
-  Solution Mining
-  Storage
-  Vent
-  <all other values>

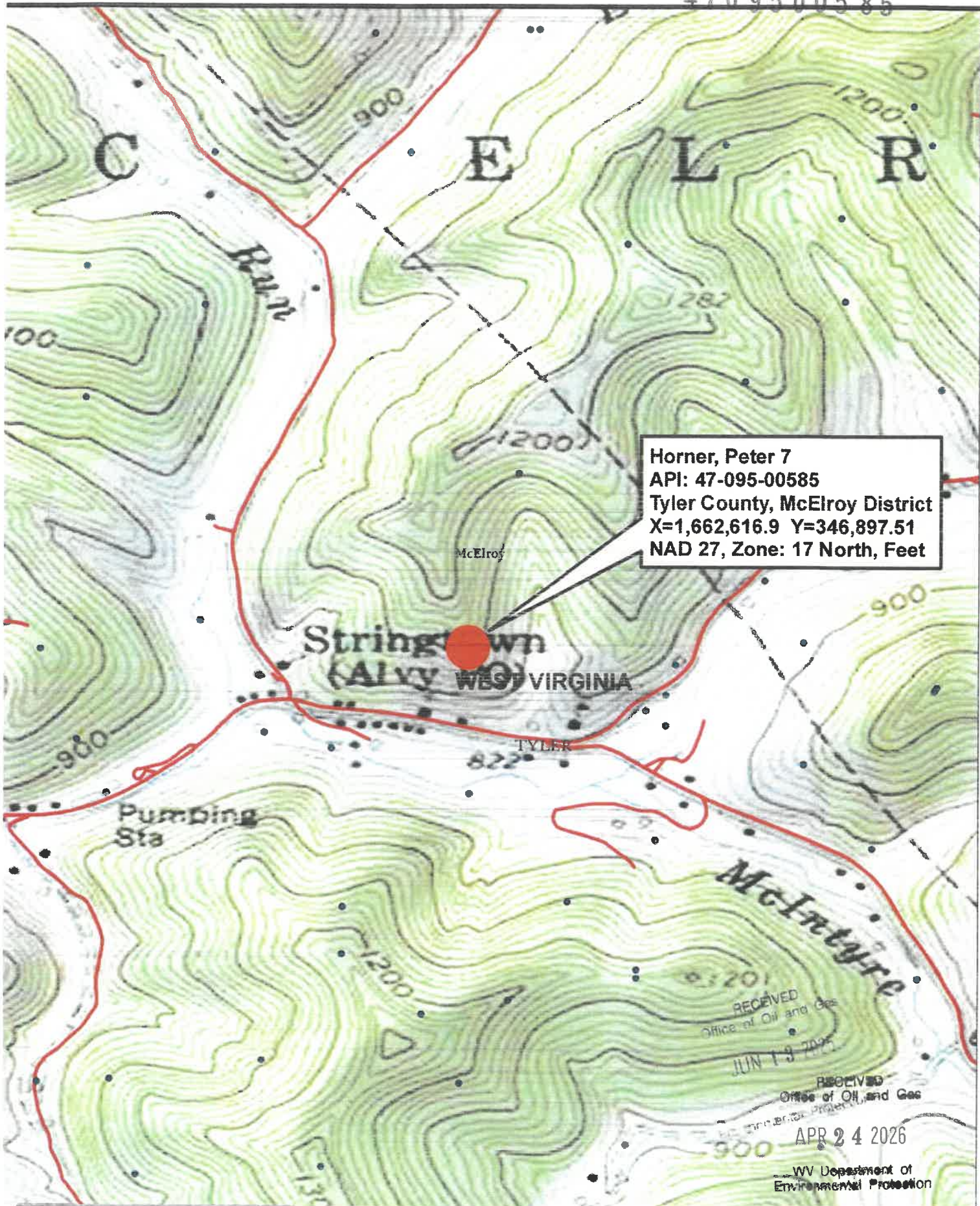
Wells, Other than Active Status

WellUse

-  Brine Disposal
-  Fluid Injection
-  Gas Production
-  House Gas
-  Observation
-  Oil Production
-  Production
-  Solution Mining



begin date end date 05/22/2026 [rainfall total](#)



WW-7
8-30-06



West Virginia Department of Environmental Protection
Office of Oil and Gas
WELL LOCATION FORM: GPS

API: 47-095-00585 WELL NO.: 7
 FARM NAME: Horner, Peter
 RESPONSIBLE PARTY NAME: Vickery Energy, LLC
 COUNTY: Tyler DISTRICT: McElroy
 QUADRANGLE: Centerpoint 7.5'
 SURFACE OWNER: Jerry Walters
 ROYALTY OWNER: Stringtown Unit 1
 UTM GPS NORTHING: 4366251.60
 UTM GPS EASTING: 526014.72 GPS ELEVATION: 847'

The Responsible Party named above has chosen to submit GPS coordinates in lieu of preparing a new well location plat for a plugging permit or assigned API number on the above well. The Office of Oil and Gas will not accept GPS coordinates that do not meet the following requirements:

1. Datum: NAD 1983, Zone: 17 North, Coordinate Units: meters, Altitude: height above mean sea level (MSL) – meters.
2. Accuracy to Datum – 3.05 meters
3. Data Collection Method:

Survey grade GPS : Post Processed Differential

Real-Time Differential

Mapping Grade GPS : Post Processed Differential

Real-Time Differential

4. Letter size copy of the topography map showing the well location.

I the undersigned, hereby certify this data is correct to the best of my knowledge and belief and shows all the information required by law and the regulations issued and prescribed by the Office of Oil and Gas.

David Oliver Digitally signed by David Oliver
Date: 2026.03.03 08:19:13
-05'00'

Pipeline&Facility Administrator

3/3/2026

Signature

Title

Date

RECEIVED
Office of Oil and Gas

APR 24 2026

WV Department of
Environmental Protection