

WW-7
8-30-06



West Virginia Department of Environmental Protection
Office of Oil and Gas
WELL LOCATION FORM: GPS

API: 47-095-0586 WELL NO.: 2

FARM NAME: S. A. Joy

RESPONSIBLE PARTY NAME: Triad Hunter, LLC

COUNTY: Tyler DISTRICT: Ellsworth

QUADRANGLE: Porters Falls

SURFACE OWNER: Charity Gas Co.

ROYALTY OWNER: _____

UTM GPS NORTHING: 4375999,8153745

UTM GPS EASTING: 512235,80336059 GPS ELEVATION: 870'

The Responsible Party named above has chosen to submit GPS coordinates in lieu of preparing a new well location plat for a plugging permit or assigned API number on the above well. The Office of Oil and Gas will not accept GPS coordinates that do not meet the following requirements:

1. Datum: NAD 1983, Zone: 17 North, Coordinate Units: meters, Altitude: height above mean sea level (MSL) – meters.
2. Accuracy to Datum – 3.05 meters
3. Data Collection Method:

Survey grade GPS ____; Post Processed Differential ____


Real-Time Differential ____

Mapping Grade GPS ; Post Processed Differential

Real-Time Differential ____

4. Letter size copy of the topography map showing the well location.

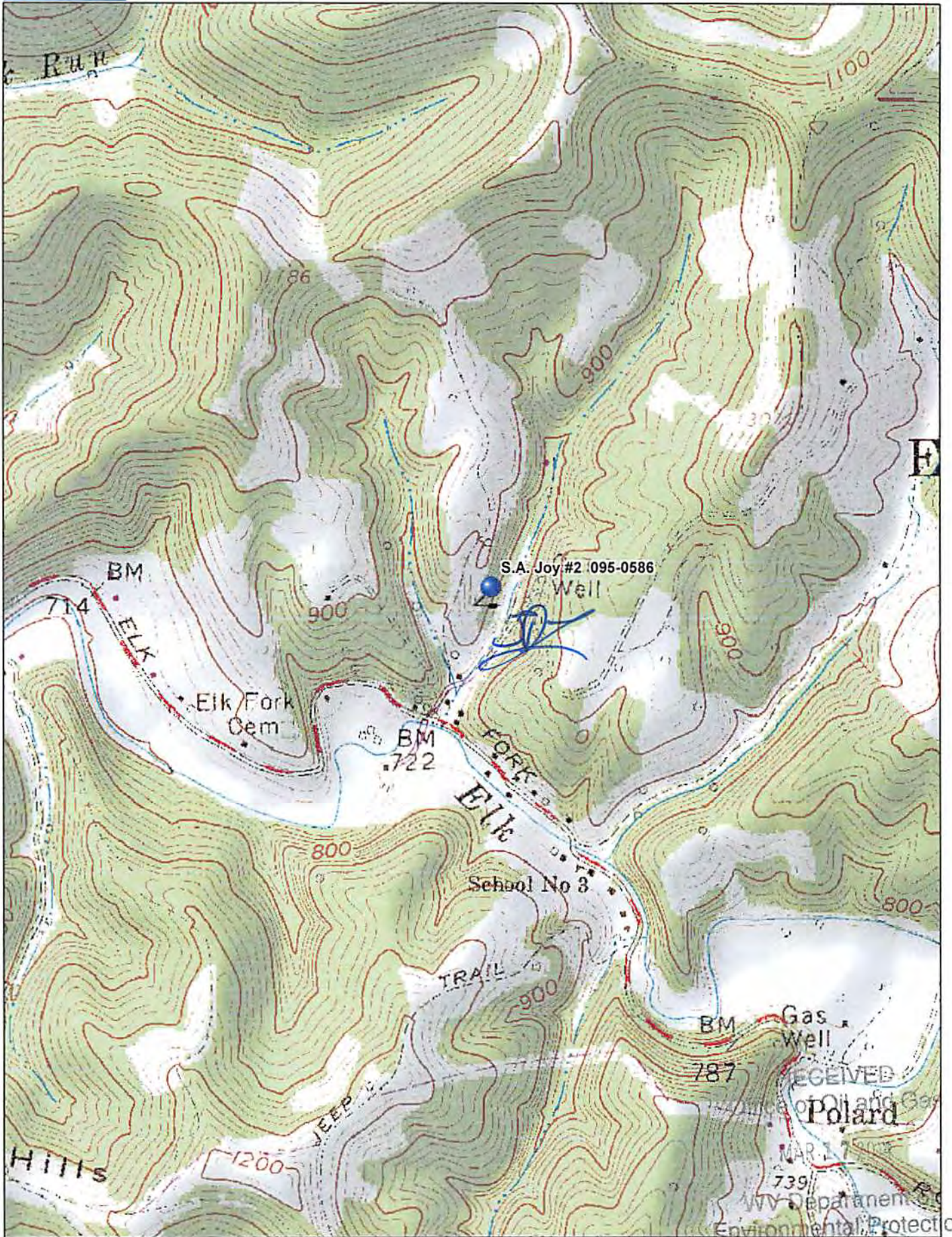
I the undersigned, hereby certify this data is correct to the best of my knowledge and belief and shows all the information required by law and the regulations issued and prescribed by the Office of Oil and Gas.


Signature

Geologist
Title

4/15/2013
Date

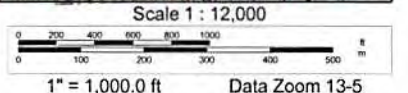
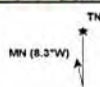
RECEIVED
Office of Oil and Gas
MAR 17 2014
West Virginia Department of
Environmental Protection



Data use subject to license.

© DeLorme, XMap® 7.

www.delorme.com



RECEIVED
Office of Oil and Gas
Polard
MAR 17 2009
WV Department of
Environmental Protection