

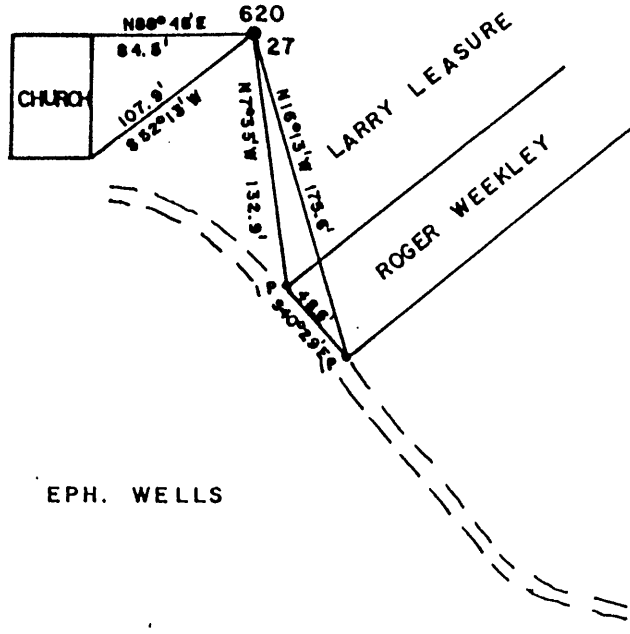
GS 8-10-99

LATITUDE 39° 35' 00"

1850

LONGITUDE 81° 00' 00"

EPH. WELLS  
452 A




NORTH

EPH. WELLS

FILE NO. \_\_\_\_\_  
 DRAWING NO. \_\_\_\_\_  
 SCALE 1" = 100'  
 MINIMUM DEGREE OF ACCURACY 1 in 200  
 PROVEN SOURCE OF ELEVATION PENNZOIL CO. RECORDS

I THE UNDERSIGNED, HEREBY CERTIFY THAT THIS PLAT IS CORRECT TO THE BEST OF MY KNOWLEDGE AND BELIEF AND SHOWS ALL THE INFORMATION REQUIRED BY LAW AND THE REGULATIONS ISSUED AND PRESCRIBED BY THE DEPARTMENT OF MINES.  
 (SIGNED) Curtis A. Lucas  
 R.P.E. \_\_\_\_\_ L.L.S. 275



WEST VIRGINIA  
 DIVISION OF ENVIRONMENTAL PROTECTION  
 OFFICE OF OIL AND GAS  
 #10 McJUNKIN ROAD  
 NITRO, WEST VIRGINIA 25143-2506



DATE JAN 10, 19 91  
 OPERATOR'S WELL NO. E. WELLS 27  
 API WELL NO. \_\_\_\_\_  
 47 - 095 - 0620P  
 STATE COUNTY PERMIT

(+) DENOTES LOCATION OF WELL ON UNITED STATES TOPOGRAPHIC MAPS  
 WELL TYPE: OIL  GAS \_\_\_\_\_ LIQUID INJECTION \_\_\_\_\_ WASTE DISPOSAL \_\_\_\_\_  
 (IF "GAS,") PRODUCTION \_\_\_\_\_ STORAGE \_\_\_\_\_ DEEP \_\_\_\_\_ SHALLOW \_\_\_\_\_  
 LOCATION: ELEVATION 782 WATER SHED OHIO RIVER  
 DISTRICT LINCOLN COUNTY TYLER  
 QUADRANGLE NEW MATAMORAS  
 SURFACE OWNER LARRY LEASURE ACREAGE \_\_\_\_\_  
 OIL & GAS ROYALTY OWNER \_\_\_\_\_ LEASE ACREAGE \_\_\_\_\_  
 LEASE NO. \_\_\_\_\_  
 PROPOSED WORK: DRILL \_\_\_\_\_ CONVERT \_\_\_\_\_ DRILL DEEPER \_\_\_\_\_ REDRILL \_\_\_\_\_ FRACTURE OR STIMULATE \_\_\_\_\_ PLUG OFF OLD FORMATION \_\_\_\_\_ PERFORATE NEW FORMATION \_\_\_\_\_ OTHER PHYSICAL CHANGE IN WELL (SPECIFY) \_\_\_\_\_

PLUG AND ABANDON  CLEAN OUT AND REPLUG \_\_\_\_\_  
 TARGET FORMATION BIG INJUN ESTIMATED DEPTH \_\_\_\_\_  
 WELL OPERATOR Sancho Del I Gao DESIGNATED AGENT W F Woodburn AUG 16 1999  
 ADDRESS P.O. Box 179 St. Marys, WV 26170 ADDRESS P.O. Box 179, 210 2nd St., St. Marys, WV 26170

FORM IV-6 (8-78)

TYL 0620P

Latitude

39 35

8100

Longitude

75' loc  
102  
8/18/95

**Topo Location**

7.5' Loc. 2,04S    15' Loc. 2,04S  
0,08W    (calc.) 0,08W

Company Pennzoil

Farm Eph. Wells 27

15' Quad +15' SE  
(sec.)

7.5' Quad New Matamoros

District Union

**WELL LOCATION PLAT**

County 095    Permit 620

STATE OF WEST VIRGINIA  
DIVISION OF ENVIRONMENTAL PROTECTION  
SECTION OF OIL AND GAS

RECEIVED  
Office of Oil & Gas  
Permitting  
OCT 07 1999  
WV Division of  
Environmental Protection

AFFIDAVIT OF PLUGGING AND FILLING WELL

BE IN TRIPLICATE, one copy mailed to the Division, one copy to be retained by the Well Operator and the third copy (and extra copies if required) should be mailed to each coal operator at their respective addresses.

Farm name: YOST, ROGER Operator Well No.: EPH WELL #27  
LOCATION: Elevation: 782.00 Quadrangle: NEW MATAMORAS  
District: LINCOLN County: TYLER  
Latitude: 8100 Feet South of 39 Deg. 35 Min. 0 Sec.  
Longitude 850 Feet West of 81 Deg. 0 Min. 0 Sec.

Well Type: OIL X GAS \_\_\_\_\_

Company: Sancho Oil & Gas Corporation Coal Operator N/A  
P.O. Box 179 or Owner \_\_\_\_\_  
St Marys, WV 26170 \_\_\_\_\_

Agent: W. F. Woodburn Coal Operator N/A  
or Owner \_\_\_\_\_

Permit Issued: 08/10/99

AFFIDAVIT

STATE OF WEST VIRGINIA,  
County of Pleasants ss:

William F. Woodburn and \_\_\_\_\_ being first duly sworn according to law depose and say that they are experienced in the work of plugging and filling oil and gas wells and were employed by the above named well operator, and participated in the work of plugging and filling the above well, and Mike Underwood Oil and Gas Inspector representing the Director, say that said work was commenced on the 11 day of August, 1999 and that the well was plugged and filled in the following manner:

TYPE	FROM	TO	PIPE REMOVED	LEFT
<u>See other side</u>				


Description of monument: 7" pipe with API Number welded on Angle Iron  
and that the work of plugging and filling said well was completed on the 1 day of Sept, 1999.

And further deponents saith not. W. F. Woodburn

Sworn and subscribe before me this 16th day of September, 1999

My commission expires: January 2, 2007 Sherryl A. Gould  
Notary Public

Oil and Gas Inspector: Mike Underwood



OCT 15 1999

TYL 0620-P