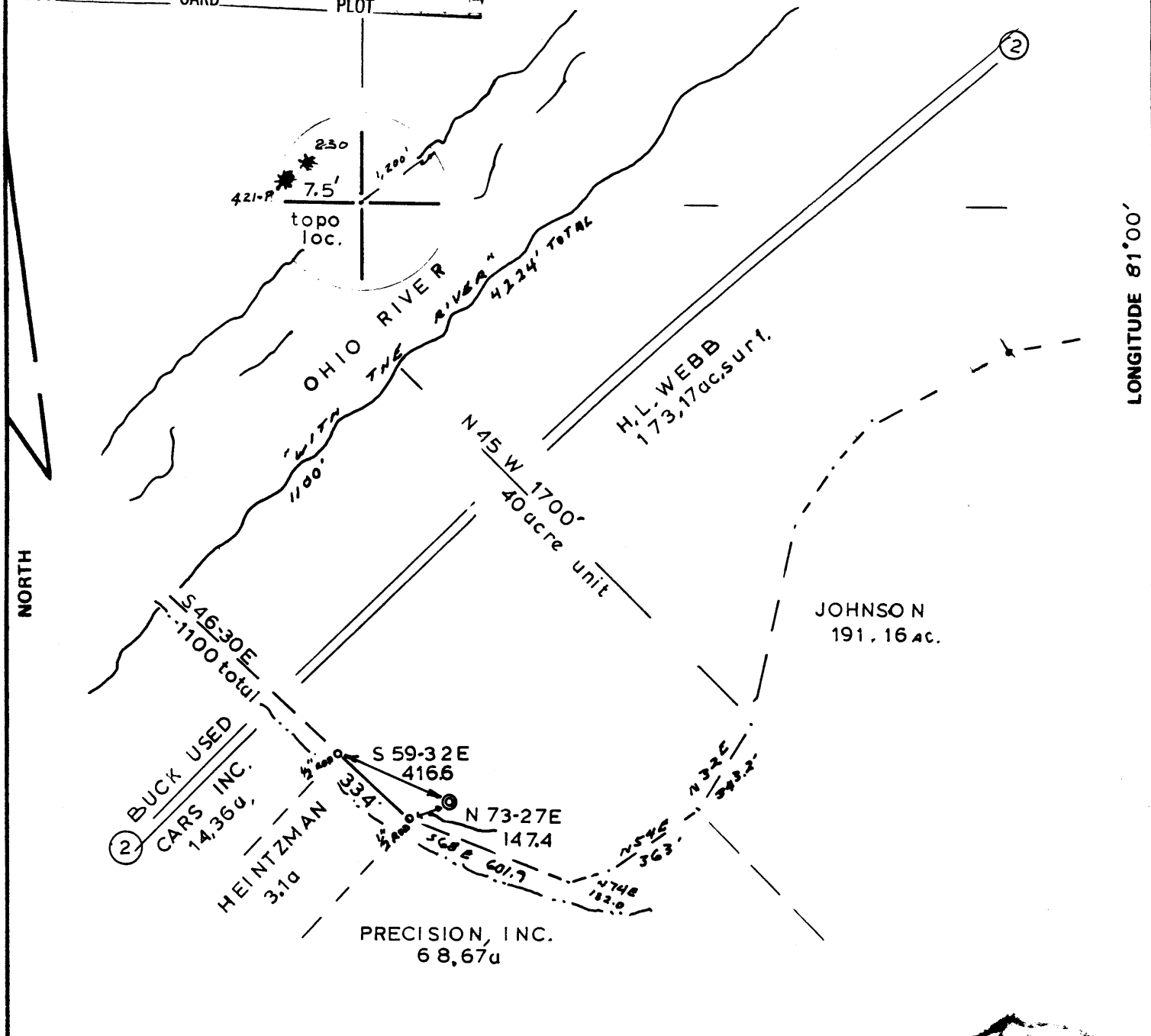



CODE _____ CARD _____ PLOT _____



FILE NO. 81 05 09
 DRAWING NO. 1
 SCALE 1 500
 MINIMUM DEGREE OF ACCURACY 1; 2 500
 PROVEN SOURCE OF ELEVATION intersection old co. rd. & new rt. 2 = 632' (top)

I THE UNDERSIGNED, HEREBY CERTIFY THAT THIS PLAT IS CORRECT TO THE BEST OF MY KNOWLEDGE AND BELIEF AND SHOWS ALL THE INFORMATION REQUIRED BY LAW AND THE REGULATIONS ISSUED AND PRESCRIBED BY THE DEPARTMENT OF MINES.
 (SIGNED) Don Burg
 R.P.E. _____ L.I.S. 699



(+) DENOTES LOCATION OF WELL ON UNITED STATES TOPOGRAPHIC MAPS
 FORM IV-6 (8-78)



DATE 20 JUNE, 19 81
 OPERATOR'S WELL NO. 1
 API WELL NO. 47-095-974
 STATE COUNTY PERMIT

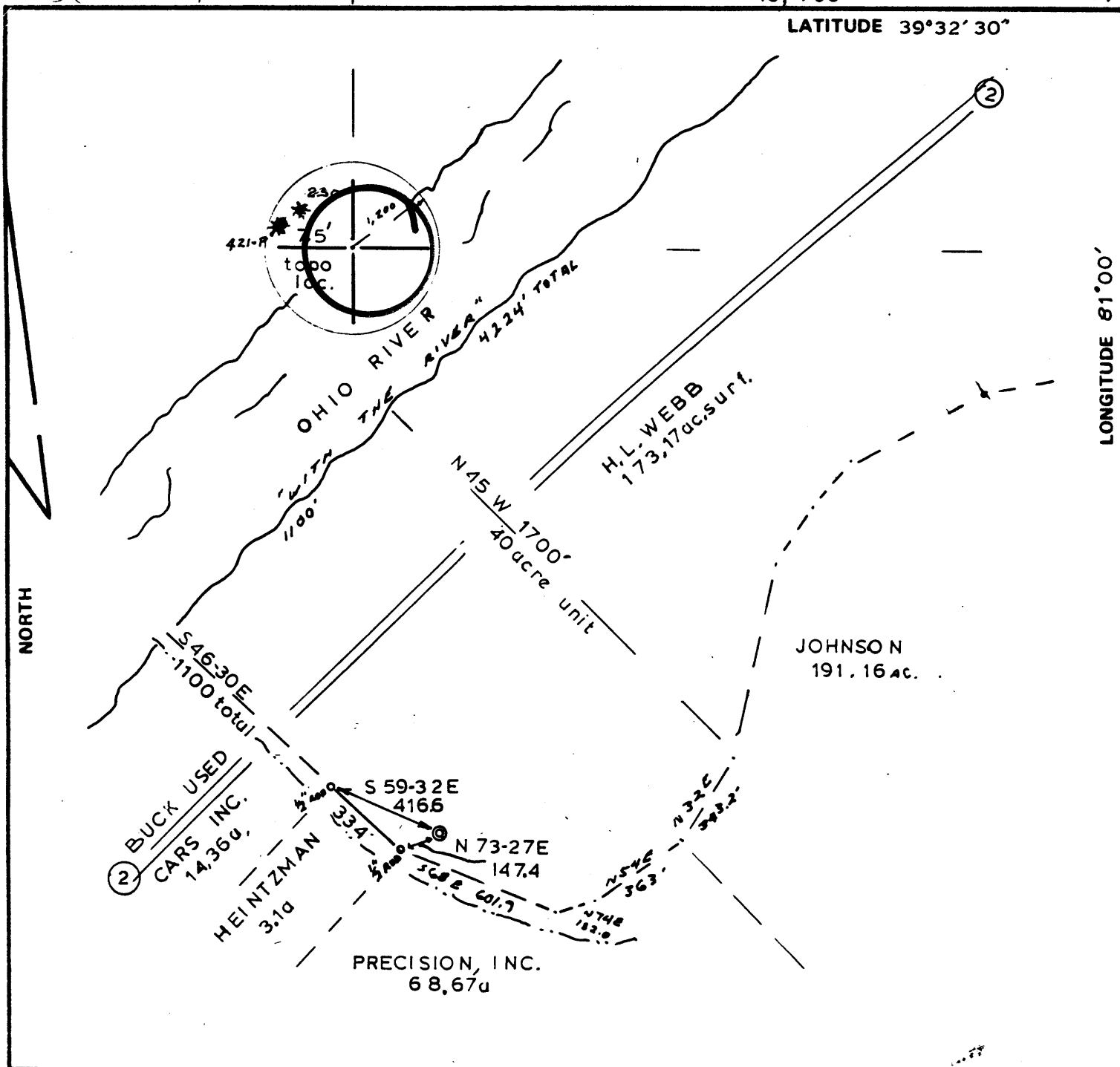
STATE OF WEST VIRGINIA
 DEPARTMENT OF MINES
 OIL AND GAS DIVISION

Cancelled

WELL TYPE: OIL ___ GAS ___ LIQUID INJECTION ___ WASTE DISPOSAL ___
 (IF "GAS,") PRODUCTION ___ STORAGE ___ DEEP ___ SHALLOW ___
 LOCATION: ELEVATION 623 WATER SHED un-named drain / Ohio river
 DISTRICT UNION COUNTY TYLER
 QUADRANGLE NEW MATAMORAS
 SURFACE OWNER H WEBB ACREAGE 179.17ac
 OIL & GAS ROYALTY OWNER SAME LEASE ACREAGE SAME
 LEASE NO. _____
 PROPOSED WORK: DRILL CONVERT ___ DRILL DEEPER ___ REDRILL ___ FRACTURE OR STIMULATE ___ PLUG OFF OLD FORMATION ___ PERFORATE NEW FORMATION ___ OTHER PHYSICAL CHANGE IN WELL (SPECIFY) _____

PLUG AND ABANDON ___ CLEAN OUT AND REPLUG ___
 TARGET FORMATION DEV. SHALE ESTIMATED DEPTH 5000' **DEC 17 1984**
 WELL OPERATOR MUSTANG PET. INC. DESIGNATED AGENT ROBERT T. GOLDENBERG
 ADDRESS 391 LANCASTER ST. MARIETTA OH 49750 ADDRESS FOURTH STREET PARKERSBURG WV 26101


Benson



FILE NO. 81 0509
 DRAWING NO. 1
 SCALE 1 500
 MINIMUM DEGREE OF ACCURACY 1:2500
 PROVEN SOURCE OF ELEVATION intersection old co. rd. & new rt. 2 = 632' (top)

I THE UNDERSIGNED, HEREBY CERTIFY THAT THIS PLAT IS CORRECT TO THE BEST OF MY KNOWLEDGE AND BELIEF AND SHOWS ALL THE INFORMATION REQUIRED BY LAW AND THE REGULATIONS ISSUED AND PRESCRIBED BY THE DEPARTMENT OF MINES.

(SIGNED) Don Bury
 R.P.E. _____ L.L.S. 699



(+) DENOTES LOCATION OF WELL ON UNITED STATES TOPOGRAPHIC MAPS
 FORM IV-6 (8-78)



DATE 20 JUNE, 19 81
 OPERATOR'S WELL NO. _____
 API WELL NO. 47-095-974
 STATE COUNTY PERMIT

STATE OF WEST VIRGINIA
 DEPARTMENT OF MINES
 OIL AND GAS DIVISION

WELL TYPE: OIL ___ GAS ___ LIQUID INJECTION ___ WASTE DISPOSAL ___
 (IF "GAS,") PRODUCTION ___ STORAGE ___ DEEP ___ SHALLOW ___
 LOCATION: ELEVATION 623 WATERSHED un-named drain / Ohio river
 DISTRICT UNION COUNTY TYLER
 QUADRANGLE NEW MATAMORAS 415 SE
 SURFACE OWNER H WEBB ACREAGE 179.17ac
 OIL & GAS ROYALTY OWNER SAME LEASE ACREAGE SAME
 LEASE NO. _____
 PROPOSED WORK: DRILL / CONVERT ___ DRILL DEEPER ___ REDRILL ___ FRACTURE OR STIMULATE ___ PLUG OFF OLD FORMATION ___ PERFORATE NEW FORMATION ___ OTHER PHYSICAL CHANGE IN WELL (SPECIFY) _____

PLUG AND ABANDON ___ CLEAN OUT AND REPLUG ___
 TARGET FORMATION DEV. SHALE ESTIMATED DEPTH 5000'
 WELL OPERATOR MUSTANG PET. INC. DESIGNATED AGENT ROBERT T. GOLDENBERG
 ADDRESS 301 LANCASTER ST. MARLETTA OH 49750 ADDRESS FOURTH STREET PARKERSBURG WV 26101
 DEC 23 1981

OIL AND GAS WELL PERMIT APPLICATION

WELL TYPE: Oil X / Gas X /
(If "Gas", Production ___ / Underground storage ___ / Deep ___ / Shallow ___ /

LOCATION: Elevation: 623 Watershed: Ohio River

District: Union County: Tyler Quadrangle: New Matamoras

WELL OPERATOR Mustang Petroleum, Inc. DESIGNATED AGENT Robert T. Goldenberg
Address 301 Lancaster Street Address Fourth Street
Marietta, Ohio 45750 Parkersburg, WV 26101

OIL & GAS ROYALTY OWNER Harry & Christine Webb COAL OPERATOR None
Address Sistersville Address _____
West Virginia 26175

Acreage 179.17 Ac. COAL OWNER(S) WITH DECLARATION ON RECORD:
SURFACE OWNER Harry & Christine Webb Name None
Address Sistersville Address _____
West Virginia 26175

Acreage 179.17 Ac. Name _____
FIELD SALE (IF MADE) TO: DEC 9 1981 Address _____
Name None Address _____
Address _____

OIL AND GAS DIVISION
DEPARTMENT OF MINES

COAL LESSEE WITH DECLARATION ON RECORD:
Name None
Address _____
OIL AND GAS INSPECTOR TO BE NOTIFIED:
Name Phillip Lee Tracy Address _____

The undersigned well operator is entitled to operate for oil or gas purposes at the above location under a deed ___ / lease X / other contract ___ / dated 11-13-81, to the undersigned well operator from Webb
(If said deed, lease or other contract has been recorded:)

Recorded on Nov. 18, 1981, in the office of the Clerk of the County Commission of Tyler County, West Virginia, in Deed Book 234, at page 624. A permit is requested as follows:

PROPOSED WORK: Drill x / Drill Deeper ___ / Redrill ___ / Fracture or stimulate ___ /
Plug off old formation ___ / Perforate new formation ___ /
Other physical change in well (specify) _____

--planned as shown on the work order on the reverse side hereof.

The above named coal operator, coal owner(s), and coal lessee are hereby notified that any objection they wish to make or are required to make by Code §22-4-3 must be filed with the Department of Mines within fifteen (15) days after the receipt of this Application by Department of Mines. Copies of this Permit Application and the enclosed plat and reclamation plan have been mailed by registered mail or delivered by hand to the above named coal operator, coal owner(s), and coal lessees on or before the day of the mailing or delivery of this Permit Application to the Department of Mines at Charleston, West Virginia.

MUSTANG PETROLEUM, INC.

PLEASE SUBMIT COPIES OF ALL GEOLOGICAL LOGS DIRECTLY TO: **BLANKET BOND**
OFFICE OF OIL AND GAS

Harry Webb
Well Operator

PROPOSED WORK ORDER

THIS IS AN ESTIMATE ONLY:
ACTUAL INFORMATION MUST BE SUBMITTED ON FORM IV-35 UPON COMPLETION

DRILLING CONTRACTOR (IF KNOWN) _____
Address _____

GEOLOGICAL TARGET FORMATION, Devonian Shale (Benson)

Estimated depth of completed well, 5000 feet Rotary ___ / Cable tools X /

Approximate water strata depths: Fresh, 300 feet; salt, 800 feet.

Approximate coal seam depths: None Is coal being mined in the area? Yes ___ / No X /

CASING AND TUBING PROGRAM

CASING OR TUBING TYPE	SPECIFICATIONS					FOOTAGE INTERVALS		CEMENT FILL-UP OR SACKS (Cubic feet)	PACKERS
	Size	Grade	Weight per ft	New	Used	For drilling	Left in well		
Conductor	10 3/4			X		20'	20'		Kinds
Fresh water									
Coal									Sizes
Intermediate	8 5/8"	K-55	24#	X		400'	400'	To Surface	
Production	4 1/2	K-55	10.50		X	Bottom of Hole		500 SKS.	Depths set
Tubing									
Packers									Perforations:
									Top Bottom

NOTE: Regulation 7.02 of the Department of Mines provides that the original and four copies of Form IV-2 must be filed with the Department, accompanied by (i) a plat in the form prescribed by Regulation 11, (ii) a bond in one of the forms prescribed by Regulation 12, or in lieu thereof the other security allowed by Code § 22-4-2, (iii) Form IV-9, "Reclamation Plan", applicable to the reclamation required by Code § 22-4-12b and Regulation 23, (iv) unless previously paid on the same well, the fee required by Code § 22-4-12a, and (v) if applicable, the consent required by Code § 22-4-8a from the owner of any water well or dwelling within 300 feet of the proposed well.

A separate Form IV-2 shall not be required for fracturing or stimulating a well where fracturing or stimulating is to be part of the work for which a permit is sought and is noted as such on the Form IV-2 filed in connection therewith.

THIS PERMIT MUST BE POSTED AT THE WELL SITE

All provisions being in accordance with Chapter 22, of the W. Va. Code, the location is hereby approved for Drilling. This permit shall expire if operations have not commenced by 8-10-82.

J. J. Murray
Deputy Director - Oil & Gas Division

The following waiver must be completed by the coal operator and by any coal owner or coal lessee who has recorded a declaration under Code § 22-4-20, if the permit is to be issued within fifteen (15) days of receipt thereof:

W A I V E R

The undersigned coal operator ___ / owner ___ / lessee ___ / of the coal under this well location has examined this proposed well location. If a mine map exists which covers the area of the well location, the well location has been added to the mine map. The undersigned has no objection to the work proposed to be done at this location, provided, the well operator has complied with all applicable requirements of the West Virginia Code and the governing regulations.

Date: _____, 19____

By _____
Its _____