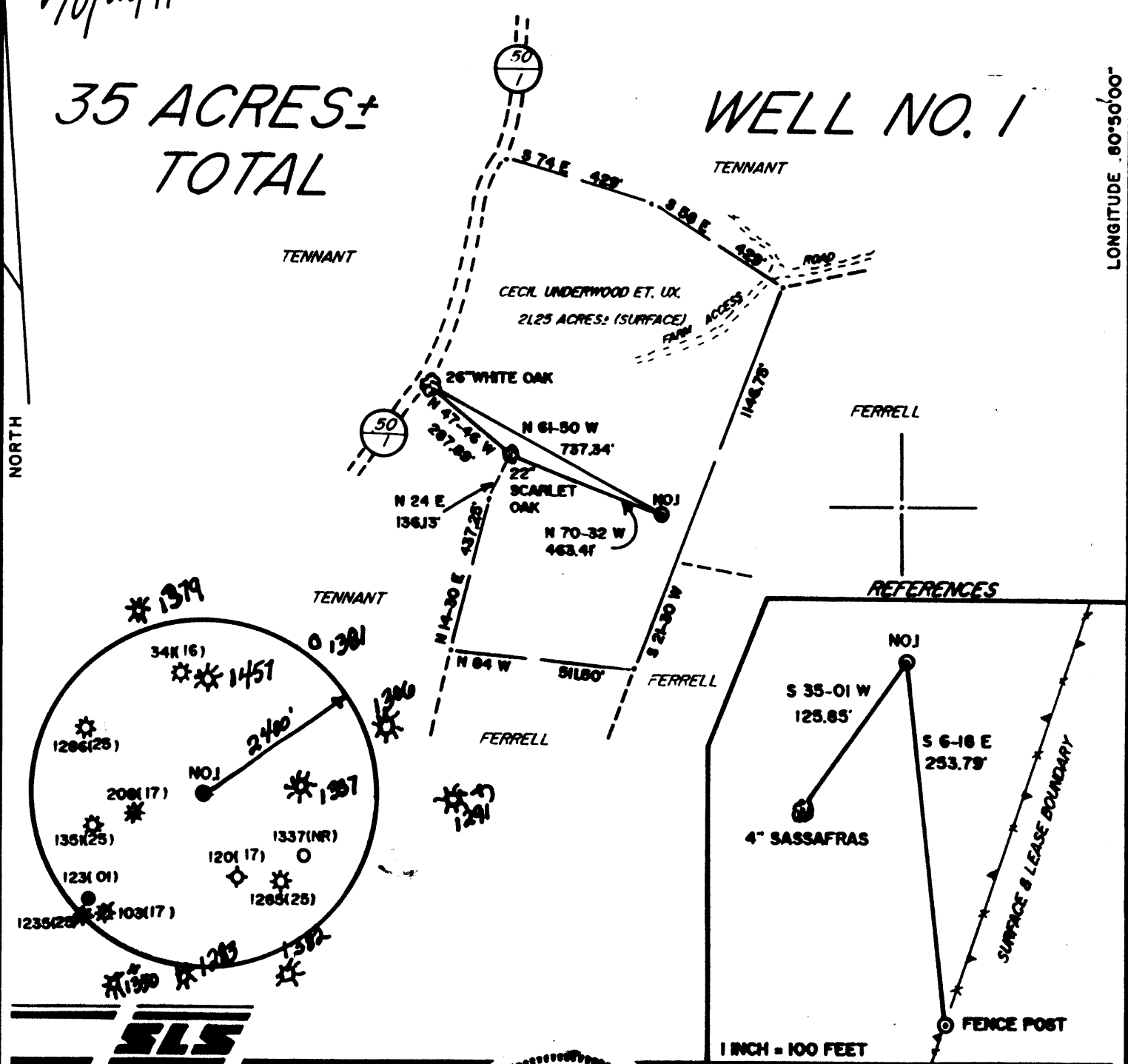


Janie
10/29/91

GOVERNOR LEASE


35 ACRES± TOTAL

WELL NO. 1



I THE UNDERSIGNED, HEREBY CERTIFY THAT THIS PLAT IS CORRECT TO THE BEST OF MY KNOWLEDGE AND BELIEF AND SHOWS ALL THE INFORMATION REQUIRED BY LAW AND THE REGULATIONS ISSUED AND PRESCRIBED BY THE DEPARTMENT OF ENERGY.

L.L.S. *Gregory A. Smith*
677



(+) DENOTES LOCATION OF WELL ON UNITED STATES TOPOGRAPHIC MAPS.

DATE JANUARY 14, 1991

OPERATORS WELL NO. GOVERNOR NO. 1

API WELL NO. 47-095-1487

STATE COUNTY PERMIT
CANCELLED

MINIMUM DEGREE OF ACCURACY 1 / 200 FILE NO. 2557(34-54)
PROVEN SOURCE OF ELEVATION TOP OF KNOB ELEVATION 1122' SCALE 1" = 400'

STATE OF WEST VIRGINIA
DEPARTMENT OF ENERGY
OIL AND GAS DIVISION



WELL TYPE: OIL ___ GAS X LIQUID INJECTION ___ WASTE DISPOSAL ___ IF "GAS" PRODUCTION X STORAGE ___ DEEP ___ SHALLOW X

LOCATION: ELEVATION 1094' WATERSHED ROSS RUN
DISTRICT CENTERVILLE COUNTY TYLER QUADRANGLE SHIRLEY 7.5'

SURFACE OWNER CECIL H. & HOVAH H. UNDERWOOD ACREAGE 30.75
ROYALTY OWNER CECIL H. & HOVAH H. UNDERWOOD LEASE ACREAGE 2125 OF 35

PROPOSED WORK: DRILL X CONVERT ___ DRILL DEEPER ___ REDRILL ___ FRACTURE OR STIMULATE X PLUG OFF OLD FORMATION ___ PERFORATE NEW FORMATION ___ PLUG AND ABANDON ___ CLEAN OUT AND REPLUG ___ OTHER
PHYSICAL CHANGE IN WELL (SPECIFY) ___ TARGET FORMATION BENSON
ESTIMATED DEPTH 5100'

WELL OPERATOR ANVIL OIL CO., INC. DESIGNATED AGENT JUSTIN HENDERSON
ADDRESS P.O. BOX 1230, FAIRMONT, WV 26554-1230 ADDRESS P.O. BOX 1230, FAIRMONT, WV 26554-1230

COUNTY NAME **TYLER**
PERMIT **1487**

Jamil
10/29/91

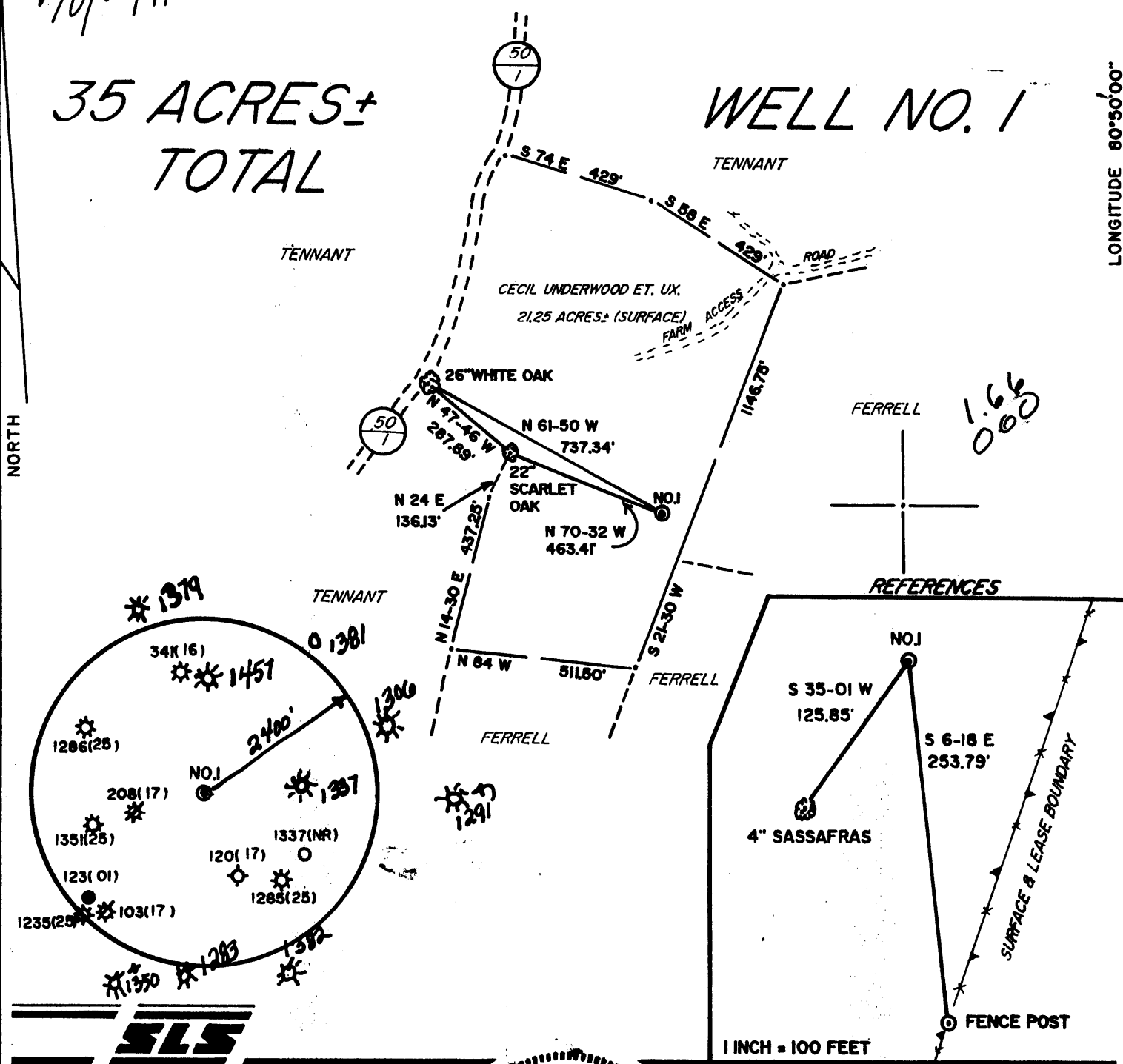
GOVERNOR LEASE

35 ACRES± TOTAL

WELL NO. 1


NORTH

00°05'08" EADUJIGNOT



I THE UNDERSIGNED, HEREBY CERTIFY THAT THIS PLAT IS CORRECT TO THE BEST OF MY KNOWLEDGE AND BELIEF AND SHOWS ALL THE INFORMATION REQUIRED BY LAW AND THE REGULATIONS ISSUED AND PRESCRIBED BY THE DEPARTMENT OF ENERGY.

L.L.S. Gregory A. Smith
677



(+) DENOTES LOCATION OF WELL ON UNITED STATES TOPOGRAPHIC MAPS.
DATE JANUARY 14, 1991
OPERATORS WELL NO. GOVERNOR NO. 1
API WELL NO. 47-095-1487
STATE COUNTY PERMIT

MINIMUM DEGREE OF ACCURACY 1 / 200 FILE NO. 2557(34-54)
PROVEN SOURCE OF ELEVATION TOP OF KNOB ELEVATION 1122' SCALE 1" = 400'


STATE OF WEST VIRGINIA
DEPARTMENT OF ENERGY
OIL AND GAS DIVISION



WELL TYPE: OIL ___ GAS X LIQUID INJECTION ___ WASTE DISPOSAL ___ IF "GAS" PRODUCTION X STORAGE ___ DEEP ___ SHALLOW X
LOCATION: ELEVATION 1094' WATERSHED ROSS RUN
DISTRICT CENTERVILLE COUNTY TYLER QUADRANGLE SHIRLEY 7.5'
SURFACE OWNER CECIL H. & HOVAH H. UNDERWOOD ACREAGE 30.75
ROYALTY OWNER CECIL H. & HOVAH H. UNDERWOOD LEASE ACREAGE 21.25 OF 35
PROPOSED WORK: LEASE NO. _____
DRILL X CONVERT ___ DRILL DEEPER ___ REDRILL ___ FRACTURE OR STIMULATE X PLUG OFF OLD FORMATION ___ PERFORATE NEW FORMATION ___ PLUG AND ABANDON ___ CLEAN OUT AND REPLUG ___ OTHER
PHYSICAL CHANGE IN WELL (SPECIFY) _____ TARGET FORMATION BENSON
ESTIMATED DEPTH 5100'

WELL OPERATOR ANVIL OIL CO., INC. DESIGNATED AGENT JUSTIN HENDERSON
ADDRESS P.O. BOX 1230, FAIRMONT, WV 26554-1230 ADDRESS P.O. BOX 1230, FAIRMONT, WV 26554-1230

COUNTY NAME PERMIT



- 1) Date: October 21, 1991
- 2) Operator's well number Governors Lease (Underwood)
- 3) API Well No: 47 - 095 - 1487
State - County - Permit

STATE OF WEST VIRGINIA
DEPARTMENT OF ENERGY, DIVISION OF OIL AND GAS

NOTICE AND APPLICATION FOR A WELL WORK PERMIT

- 4) Surface Owner(s) to be served:
 - (a) Name Cecil Underwood et ux
Address 609 13th Avenue
Huntington, WV 25701
 - (b) Name _____
Address _____
 - (c) Name _____
Address _____
- 5) (a) Coal Operator:
 - Name _____
Address _____
 - (b) Coal Owner(s) with Declaration
 - Name _____
Address _____
 - (c) Coal Lessee with Declaration
 - Name _____
Address _____
- 6) Inspector Mike Underwood
Address Route 2, Box 135
Salem, WV 26426
Telephone (304)-782-1043

TO THE PERSON(S) NAMED ABOVE TAKE NOTICE THAT:

_____ Included is the lease or leases or other continuing contract or contracts by which I hold the right to extract oil and gas OR
_____ Included is the information required by Chapter 22B, Article 1, Section 8(d) of the Code of West Virginia (see page 2)

I certify that as required under Chapter 22B of the West Virginia Code I have served copies of this notice and application, a location plat, and accompanying documents pages 1 through _____ on the above named parties, by:
_____ Personal Service (Affidavit attached)
_____ Certified Mail (Postmarked postal receipt attached)
_____ Publication (Notice of Publication attached)

I have read and understand Chapter 22B and 38 CSR 11-18, and I agree to the terms and conditions of any permit issued under this application. I certify under penalty of law that I have personally examined and am familiar with the information submitted on this application form and all attachments, and that based on my inquiry of those individuals immediately responsible for obtaining the information, I believe that the information is true, accurate, and complete.

I am aware that there are significant penalties for submitting false information, including the possibility of fine and imprisonment.

Well Operator Anvil Oil and Gas Company
By: Justin L. Henderson *Justin Henderson*
Its: President
Address P.O. Box 1230
Fairmont, WV 26554
Telephone 304-363-1362

Subscribed and sworn before me this 21st day of October, 1991

[Signature]
My commission expires 7/8/2000 Notary Public