



---

**west virginia** department of environmental protection

---

Office of Oil and Gas  
601 57th Street SE  
Charleston, WV 25304  
(304) 926-0450  
(304) 926-0452 fax

Earl Ray Tomblin, Governor  
Randy C. Huffman, Cabinet Secretary  
www.dep.wv.gov

October 09, 2015

**WELL WORK PLUGGING PERMIT**

**Plugging**

This permit, API Well Number: 47-9501538, issued to HG ENERGY, LLC, is evidence of permission granted to perform the specified well work at the location described on the attached pages and located on the attached plat, subject to the provisions of Chapter 22 of the West Virginia Code of 1931, as amended, and all rules and regulations promulgated thereunder, and to all conditions and provisions outlined in the pages attached hereto. Notification shall be given by the operator to the Oil and Gas Inspector at least 24 hours prior to the construction of roads, locations, and/or pits for any permitted work. In addition, the well operator shall notify the same inspector 24 hours before any actual well work is commenced and prior to running and cementing casing. Spills or emergency discharges must be promptly reported by the operator to 1-800-642-3074 and to the Oil and Gas inspector.

Upon completion of the plugging well work, the above named operator will reclaim the site according to the provisions of WV Code 22-6-30. The above named operator will also file, as required in WV Code 22-6-23, an affidavit on form WR-38 by two experienced persons in the operator's employment and the Oil and Gas inspector that the work authorized under this permit was performed and a description given. Failure to abide by all statutory and regulatory provisions governing all duties and operations here under may result in suspensions or revocation of this permit and in addition may result in civil and/or criminal penalties being imposed upon the operator.

This permit will expire in two (2) years from date of issue. If there are any questions, please free to contact me at (304) 926-0499 ext. 1654.

James Martin  
Chief

Operator's Well No: J. LEMASTERS H-11  
Farm Name: WADSWORTH, FRANCES & C.I.  
**API Well Number: 47-9501538**  
**Permit Type: Plugging**  
Date Issued: 10/09/2015

**Promoting a healthy environment.**

**10/09/2015**

## PERMIT CONDITIONS

West Virginia Code §22-6-11 allows the Office of Oil and Gas to place specific conditions upon this permit. Permit conditions have the same effect as law. Failure to adhere to the specified permit conditions may result in enforcement action.

---

### CONDITIONS

---

1. All pits must be lined with a minimum of 20 mil thickness synthetic liner.
2. In the event of an accident or explosion causing loss of life or serious personal injury in or about the well or while working on the well, the well operator or its contractor shall give notice, stating the particulars of the accident or explosion, to the oil and gas inspector and the Chief within twenty-four (24) hours.
3. Well work activities shall not constitute a hazard to the safety of persons.
4. This well is under a consent order and must be plugged under the terms of that agreement.



- 1) Date: July 16, 2015
- 2) Operator's Well Number  
Jasper Lemasters H-11
- 3) API Well No: 47 - 095 - 1538  
State County Permit

STATE OF WEST VIRGINIA  
DEPARTMENT OF ENVIRONMENTAL PROTECTION  
OFFICE OF OIL AND GAS

APPLICATION FOR A PERMIT TO PLUG AND ABANDON

4) WELL TYPE: Oil  Gas  Liquid Injection \_\_\_\_\_ Waste Disposal \_\_\_\_\_  
(If "Gas", Production \_\_\_\_\_ Underground Storage \_\_\_\_\_ ) Deep \_\_\_\_\_ Shallow

5) LOCATION: Elevation: 967' Watershed: Left Hand Fork  
District: McElroy County: Tyler Quadrangle Centerpoint 7.5'

6) WELL OPERATOR: HG Energy, LLC 4.94E+08 7) DESIGNATED AGENT Diane White  
Address 5260 Dupont Road Address 5260 Dupont Road  
Parkersburg, WV 26101 Parkersburg, WV 26101

8) OIL & GAS INSPECTOR TO BE NOTIFIED 9) PLUGGING CONTRACTOR  
Name Mike Goff Name To Be Determined Upon Approval of Permit  
Address PO Box 134 Address \_\_\_\_\_  
Pullman, WV 26421

10) WORK ORDER: The work order for the manner of plugging this well is as follows:

TD- 3,041'

Manners of plugging:

**SPOT GEL.**

- Plug #1 2900' - 2800'
- Free Point, part and pull 4 1/2" casing approx. 1900'
- Plug #2 - approx. 1950' - 1850'
- Located at 4 1/2" casing stub
- Plug #3 - 1025' - 725'
- Located at Elevation and through Pittsburgh Coal
- Plug #4 - 275' - 0'
- Located at 8 5/8" shoe/ through fresh water to surface

Recover all possible casing. If casing can not be recovered, perforate for plug placement.

Monument:

- 6" minimum diameter metal pipe
- 30" above surface
- 10' in well below surface
- Sealed with cement
- API identification (1/2") height numbering

6% Gel between all plugs

OFFICE USE ONLY

PLUGGING PERMIT

Permit Number \_\_\_\_\_ Date \_\_\_\_\_ 19\_\_\_\_

This permit covering the well operator and the well location shown below is evidence of permission granted to plug in accordance with the pertinent legal requirements subject to the conditions contained herein and on the reverse hereof. Notification must be given to the District Oil and Gas Inspector 24 hours before actual work has commenced.

The permitted work is as described in the Notice and Application, plat, subject to any modifications and conditions on the reverse hereof.

Permit expires \_\_\_\_\_ unless plugging is commenced prior to that date and prosecuted with due diligence.

Bond:	Agent:	Plat:	Casing:	WPCP	Other
-------	--------	-------	---------	------	-------

\_\_\_\_\_  
Chief, Office of Oil & Gas

NOTE: Keep one copy of this permit posted at the plugging location.

See the reverse side of the APPLICANT'S COPY for instructions to the well operator

RECEIVED  
Office of Oil and Gas

AUG 17 2015

WV Department of  
Environmental Protection

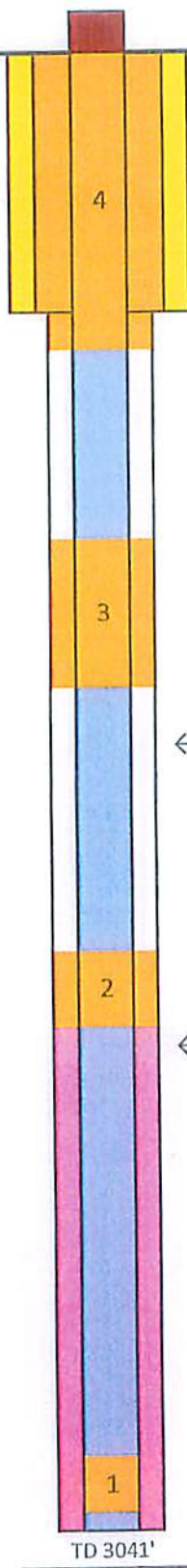
*M.S.C.*  
*7-30-15*

Well: J. Lemasters H11

Monument to extend 30" above surface. 10' into well. 6" min metal pipe, sealed with cement. API I.D.

Elevation: 967'

Casing Information		
Size	Depth	Weight
8 5/8"	216'	20#/ft.
4 1/2"	2977'	10.5#/ft.



100 sacks cement to surface

Freepoint Cut and Pull Casing	
Size	Approx. Depth
4 1/2"	1900'

Cement Plugs		
NO.	Bottom	Top
1	2900	2800
2	1950	1850
3	1025	725
4	275	0

Pittsburgh Coal 779'

7 7/8" Hole Size

Bottom Hole Cement Level Calculations

# Sacks Used                      Cement Depth  
300                                      2001.468

Hole Size            Casing Size            Depth  
7.875                      4.5                      2977

diameter delta      Conv. Factor      bbls / ft.  
41.765625            1029.4            0.040573

cubic ft. per vertical ft. depth  
0.227795902

Sacks per vertical ft. depth  
0.307524468

Yield options

50/50 posmix 6% gel = 1.64

Neat w/ salt flakes = 1.19

50/50 w/ 2% gel = 1.27

300 Sks Cement T.O.C. 2000'

RECEIVED  
Office of Oil and Gas

AUG 17 2015

WV Department of  
Environmental Protection

Highest Perforation 2930'

MDC  
7-30-15

State of West Virginia  
Division of Environmental Protection  
Section of Oil and Gas

Well Operator's Report of Well Work

Farm name: WADSWORTH, FRANCES & C.I. Operator Well No.: J.LEMASTERS H11

LOCATION: Elevation: 967' Quadrangle: Centerpoint

District: MCELROY County: TYLER  
Latitude: 11,950 Feet South of 39 Deg. 30 Min. 00 Sec.  
Longitude 6,500 Feet West of 80 Deg. 40 Min.00 Sec.

Company: PENNZOIL PRODUCTS COMPANY  
P. O. BOX 5519  
VIENNA, WV 26105-5519

Agent: JAMES A. CREWS

Inspector: MIKE UNDERWOOD  
Permit Issued: 05/28/93  
Well work Commenced: 7/6/93  
Well work Completed: 9/17/93  
Verbal Plugging  
Permission granted on:  
Rotary X Cable Rig  
Total Depth (feet) 3041  
Fresh water depths (ft) N/A

Salt water depths (ft) N/A

Is coal being mined in area (Y/N)? N  
Coal Depths (ft):

Casing & Tubing Size	Used in Drilling	Left in Well	Cement Fill Up Cu. Ft.
8 5/8	216.20	216.20	100 Skts.
4 1/2	2977.66	2977.66	300 Skts.

OPEN FLOW DATA

Producing formation Gordon Pay zone depth (ft) 2908 - 2965  
 Gas: Initial open flow \*          MCF/d Oil: Initial open flow \*          Bbl/  
 Final open flow \*          MCF/d Final open flow \*          Bbl/  
 Time of open flow between initial and final tests          Hour  
 Static rock Pressure          psig (surface pressure) after          Hour

\* Waterflood Producer - Not Tested  
 Second producing formation          Pay zone depth (ft)           
 Gas: Initial open flow          MCF/d Oil: Initial open flow          Bbl/  
 Final open flow          MCF/d Final open flow          Bbl/  
 Time of open flow between initial and final tests          Hour  
 Static rock Pressure          psig (surface pressure) after          Hour

NOTE: ON BACK OF THIS FORM PUT THE FOLLOWING: 1). DETAILS OF PERFORATE INTERVALS, FRACTURING OR STIMULATING, PHYSICAL CHANGE, ETC. 2). THE WELL LOG WHICH IS A SYSTEMATIC DETAILED GEOLOGICAL RECORD OF ALL FORMATIONS INCLUDING COAL ENCOUNTERED BY THE WELLBORE.

For: PENNZOIL PRODUCTS COMPANY  
By: [Signature]  
Date: 12/6/93

RECEIVED  
Office of Oil and Gas  
AUG 17 2015  
WV Department of Environmental Protection  
10/09/2015

TREATMENT:

PERFORATED: 2930 - 2944 2 Holes Per Foot - 28 Holes

TREATED: 300 Gal. 15% HCL Acid & 289 Bbl. Gelled Water &  
1500# 80/100 Sand & 3500# 20/40 Sand

WELL LOG:

Sand & Shale	0 - 630
Sand	630 - 696
Sand & Shale	696 - 1240
Sand	1240 - 1290
Shale	1290 - 1442
Sand	1442 - 1495
Sand & Shale	1495 - 1645
Sand	1645 - 1676
Shale	1676 - 1835
Sand	1835 - 1884
Shale	1884 - 2052
Little Lime	2052 - 2068
Pencil Cave	2068 - 2080
Big Lime	2080 - 2150
Big Injun	2150 - 2350
Shale	2350 - 2908
Stray	2908 - 2915
Gordon	2915 - 2965

T.D. 3041

RECEIVED  
Office of Oil and Gas

AUG 17 2015

WV Department of  
Environmental Protection

10/09/2015

WW-4A  
Revised 6-07

1) Date: July 16, 2015  
2) Operator's Well Number  
Jasper Lemasters H-11  
3) API Well No.: 47 - 095 - 01538

**STATE OF WEST VIRGINIA**  
**DEPARTMENT OF ENVIRONMENTAL PROTECTION, OFFICE OF OIL AND GAS**  
**NOTICE OF APPLICATION TO PLUG AND ABANDON A WELL**

4) Surface Owner(s) to be served:	5) (a) Coal Operator
(a) Name <u>WV DNR</u>	Name <u>NA</u>
Address <u>Capital Complex, Bldg 3, Room 643</u>	Address _____
<u>Charleston, WV 25305</u>	_____
(b) Name _____	(b) Coal Owner(s) with Declaration
Address _____	Name <u>NA</u>
_____	Address _____
(c) Name _____	Name _____
Address _____	Address _____
_____	_____
6) Inspector <u>Mike Goff</u>	(c) Coal Lessee with Declaration
Address <u>P. O. Box 134</u>	Name <u>NA</u>
<u>Pullman, WV 26421</u>	Address _____
Telephone <u>304-549-9823</u>	_____

**TO THE PERSONS NAMED ABOVE:** You should have received this Form and the following documents:

- (1) The application to Plug and Abandon a Well on Form WW-4B, which sets out the parties involved in the work and describes the well its and the plugging work order; and
- (2) The plat (surveyor's map) showing the well location on Form WW-6.

The reason you received these documents is that you have rights regarding the application which are summarized in the instructions on the reverses side. However, you are not required to take any action at all.

Take notice that under Chapter 22-6 of the West Virginia Code, the undersigned well operator proposes to file or has filed this Notice and Application and accompanying documents for a permit to plug and abandon a well with the Chief of the Office of Oil and Gas, West Virginia Department of Environmental Protection, with respect to the well at the location described on the attached Application and depicted on the attached Form WW-6. Copies of this Notice, the Application, and the plat have been mailed by registered or certified mail or delivered by hand to the person(s) named above (or by publication in certain circumstances) on or before the day of mailing or delivery to the Chief.

RECEIVED  
Office of Oil and Gas

AUG 17 2015



Well Operator HG Energy, LLC  
 Diane White Diane White  
 Agent  
 5260 Dupont Road  
 Parkersburg, WV 26101  
 304-420-1119

WV Department of  
Environmental Protection

Subscribed and sworn before me this 16th day of July 2015  
S. Dianne Dulaney Notary Public  
 My Commission Expires Oct 4 2016

MAG  
7-30-15

**Oil and Gas Privacy Notice**

The Office of Oil and Gas processes your personal information, such as name, address and phone number, as a part of our regulatory duties. Your personal information may be disclosed to other State agencies or third parties in the normal course of business or as needed to comply with statutory or regulatory requirements, including Freedom of Information Act requests. Our office will appropriately secure your personal information. If you have any questions about our use of your personal information, please contact DEP's Chief Privacy Officer at [depprivacyofficer@wv.gov](mailto:depprivacyofficer@wv.gov).

10/09/2015



STATE OF WEST VIRGINIA  
DEPARTMENT OF ENVIRONMENTAL PROTECTION  
OFFICE OF OIL AND GAS

CONSTRUCTION AND RECLAMATION PLAN AND SITE REGISTRATION APPLICATION FORM  
GENERAL PERMIT FOR OIL AND GAS PIT WASTE DISCHARGE

Operator Name HG Energy, LLC OP Code 494497948

Watershed Left Hand Fork Quadrangle Centerpoint 7.5"

Elevation 967' County Tyler District McElroy

Description of anticipated Pit Waste: Fluids encountered while plugging subject well

Will a synthetic liner be used in the pit? Yes *pit must be lined with a minimum of 20 mil thickness synthetic liner. GPW* *MACO 7-30-15*

Proposed Disposal Method For Treated Pit Wastes:  
 Land Application  
 Underground Injection ( UIC Permit Number \_\_\_\_\_ )  
 Reuse (at API Number \_\_\_\_\_ )  
 Off Site Disposal (Supply form WW-9 for disposal location)  
 Other (Explain \_\_\_\_\_)

Proposed Work For Which Pit Will Be Used:  
 Drilling  
 Workover  
 Swabbing  
 Plugging  
 Other (Explain \_\_\_\_\_)

I certify that I understand and agree to the terms and conditions of the GENERAL WATER POLLUTION PERMIT issued on August 1, 2005, by the Office of Oil and Gas of the West Virginia Department of Environmental Protection. I understand that the provisions of the permit are enforceable by law. Violations of any term or condition of the general permit and/or other applicable law or regulation can lead to enforcement action.

I certify under penalty of law that I have personally examined and am familiar with the information submitted on this application form and all attachments thereto and that, based on my inquiry of those individuals immediately responsible for obtaining the information, I believe that the information is true, accurate, and complete. I am aware that there are significant penalties for submitting false information, including the possibility of fine or imprisonment.

RECEIVED  
Office of Oil and Gas


Company Official Signature Diane White  
Company Official (Typed Name) Diane White  
Company Official Title Agent  
AUG 17 2015  
WV Department of Environmental Protection

Subscribed and sworn before me this 16th day of July, 2015

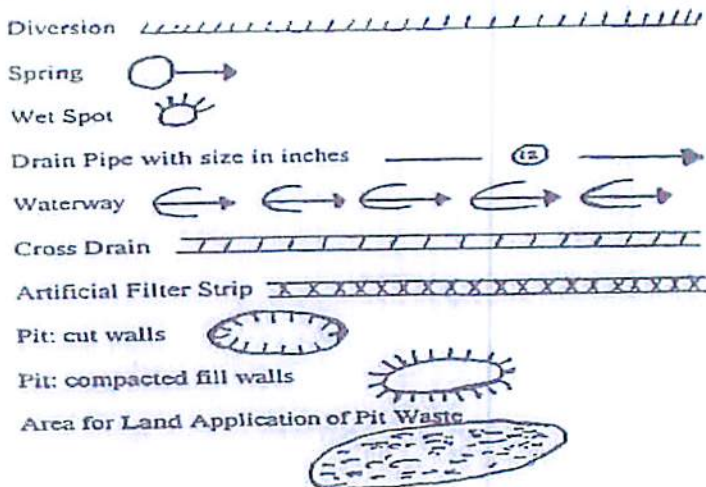
*[Signature]*

My commission expires Oct 4, 2016





LEGEND



Proposed Revegetation Treatment: Acres Disturbed 0.7 acres Prevegetation pH \_\_\_\_\_

Lime 3 Tons/acre or to correct to pH 6.5

Fertilizer (10-20-20 or equivalent) 500 lbs/acre (500 lbs minimum)

Mulch Straw 2 Tons/acre

Seed Mixtures

Seed Type	Area I	lbs/acre
Tall Fescue		40
Ladino Clover		5

Seed Type	Area II	lbs/acre
Tall Fescue		40
Ladino Clover		5

Attach: Drawing(s) of road, location, pit and proposed area for land application.

Photocopied section of involved 7.5' topographic sheet.

Plan Approved by: Michael Hoff

Comments: Proceed & mulch any disturbed areas

Title: Oil & Gas Inspector

Date: 7-30-15

Field Reviewed? ( ) Yes (  ) No


RECEIVED  
Office of Oil and Gas

AUG 17 2015

WV Department of  
Environmental Protection

SUBJECT WELL  
Jasper Lemasters No.H-11  
47-095-1538

No.H-11



RECEIVED  
Office of Oil and Gas  
AUG 17 2015  
WV Department of  
Environmental Protection

MAG  
7-30-15

Section of  
Centerpoint 7.5' Quadrangle  
SCALE 1"=1000' 09/2015

West Virginia Department of Environmental Protection  
Office of Oil & Gas

**WELL LOCATION FORM: GPS**

API: 47- 095 - 1538 WELL NO: H-11

FARM NAME: Jasper Lemasters No.H-11

RESPONSIBLE PARTY NAME: H.G. Energy, LLC

COUNTY: Tyler DISTRICT: McElroy

QUADRANGLE: Centerpoint 7.5'

SURFACE OWNER: W.Va. Dept. of Natural Resources

ROYALTY OWNER: American Energy Partners, LLC et al.

UTM GPS NORTHING: 4,368,659 (NAD 83)

UTM GPS EASTING: 526,717 (NAD 83) GPS ELEVATION: 295 m.

The Responsible Party named above has chosen to submit GPS coordinates in lieu of preparing a new well location plat for a plugging permit on the above well. The Office of Oil & Gas will not accept GPS coordinates that do not meet the following requirements:

1. Datum: NAD 1983, Zone:17 North, Coordinate Units: meters, Altitude: height above mean sea level (MSL) - meters.
2. Accuracy to Datum - 3.05 meters
3. Data Collection Method:

Survey Grade GPS	<input type="checkbox"/>	Post Processed Differential	<input type="checkbox"/>
		Real-Time Differential	<input type="checkbox"/>
Mapping Grade GPS	<input checked="" type="checkbox"/>	Post Processed Differential	<input checked="" type="checkbox"/>
		Real-Time Differential	<input type="checkbox"/>

**RECEIVED**  
Office of Oil and Gas

AUG 17 2015

**WV Department of  
Environmental Protection**

I the undersigned, hereby certify this data is correct to the best of my knowledge and belief and shows all the information required by law and the regulations issued and prescribed by the Office of Oil and Gas.

Diane White  
Signature

Diane C. White

Designated Agent  
Title

June 3, 2015  
Date