

Call Table	
A	S20° W 62 P.
B	S61° 14'E 709.5'
C	N77° 47'E 594.0'
D	N60° 34'E 701.0'
E	N19° W 40 P.


  

WELL TIES	
①	N45° 58'E 5134'
②	N28° 38'E 3920'

FILE NO. 831  
 MAP NO. N47 N S 1 E W 5  
 SCALE 1" = 1000'  
 MINIMUM DEGREE OF ACCURACY 1 in 200  
 PROVEN SOURCE OF ELEVATION USGS BM - 902

I THE UNDERSIGNED, HEREBY CERTIFY THAT THIS PLAT IS CORRECT TO THE BEST OF MY KNOWLEDGE AND BELIEF AND SHOWS ALL THE INFORMATION REQUIRED BY LAW AND THE REGULATIONS ISSUED AND PRESCRIBED BY THE DEPARTMENT OF MINES.

(SIGNED) *Timothy P. Roush*  
 TIMOTHY P. ROUSH PS 793



STATE OF WEST VIRGINIA  
 DIVISION OF ENERGY  
 OIL AND GAS SECTION



DATE October 23, 19 96  
 FARM J.L. McIntyre NO. 2  
 API WELL NO. 47-095-01571 P.

WELL TYPE: OIL  GAS  LIQUID INJECTION  WASTE DISPOSAL   
 (IF "GAS") PRODUCTION  STORAGE  DEEP  SHALLOW   
 LOCATION: ELEVATION 1007' WATERSHED McIntyre Fork  
 DISTRICT McElroy COUNTY Tyler  
 QUADRANGLE Centerpoint 7.5'  
 SURFACE OWNER Fred & Dottie Glover ACREAGE 44.81 Ac.  
 OIL & GAS ROYALTY OWNER Pennzoil Products Co. et al. LEASE ACREAGE 64 Ac.  
 LEASE NO. 99229-00  
 PROPOSED WORK: DRILL  CONVERT  DRILL DEEPER  REDRILL  FRACTURE OR STIMULATE  PLUG OFF OLD FORMATION  PERFORATE NEW FORMATION  OTHER PHYSICAL CHANGE IN WELL (SPECIFY) \_\_\_\_\_

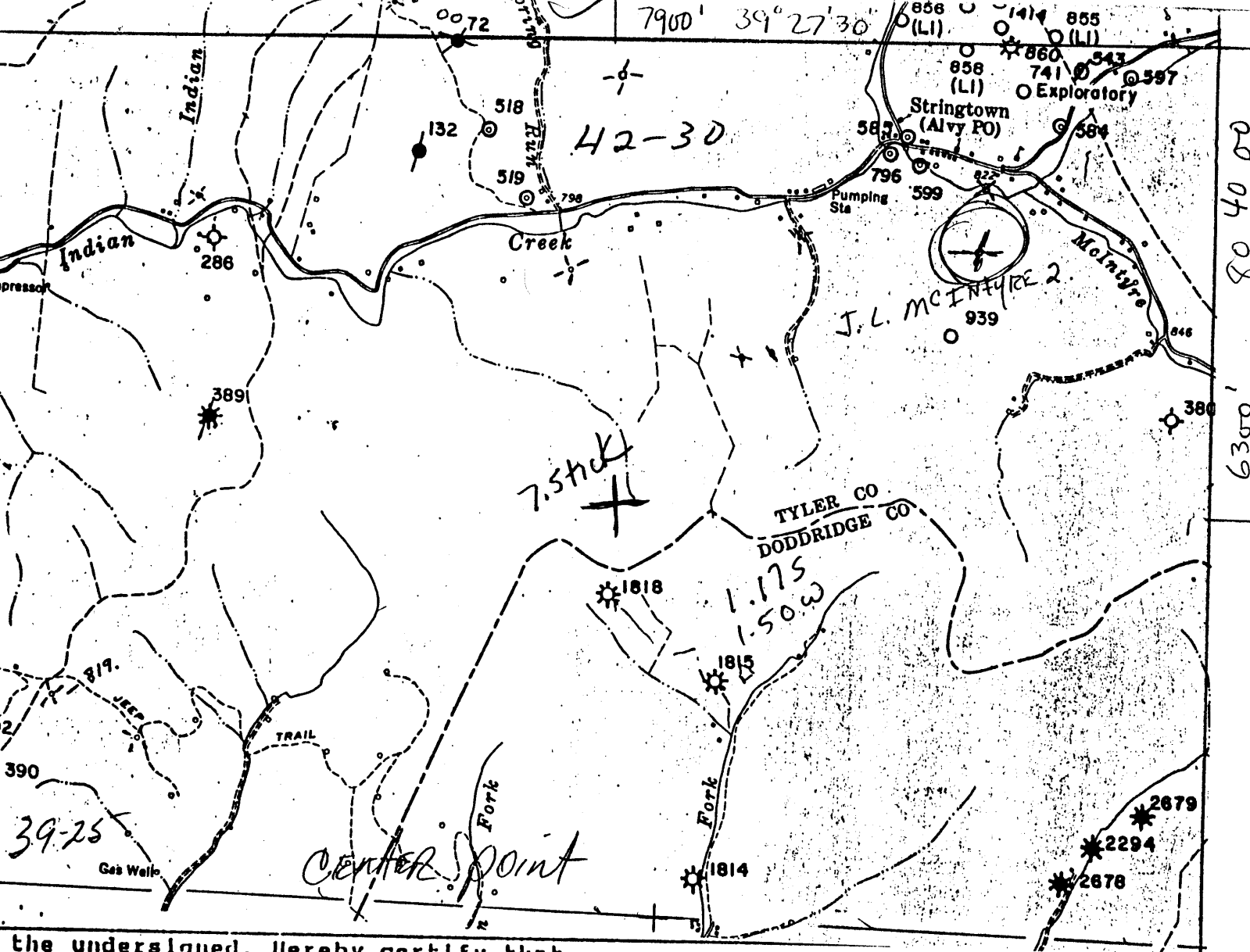
NOT: 015-1517  
 (1517 is Christina McCoy K-8  
 10a 10/27/1998)

PLUG AND ABANDON  CLEAN OUT AND REPLUG   
 TARGET FORMATION Gordon ESTIMATED DEPTH 2905'  
 WELL OPERATOR Pennzoil Products Company DESIGNATED AGENT Philip S. Ondrusek  
 ADDRESS P. O. Box 5519 ADDRESS P. O. Box 5519  
Vienna, W.Va. 26105 Vienna, W.Va. 26105

NOV 15 1996

FORM IV-6

TYL 1571-P



I, the undersigned, hereby certify that this plat is correct to the best of my knowledge and belief.

SIGNED Carl E. Walters  
 TITLE Partner & Agent

RECEIVED  
 Department of Environmental Protection  
 AUG 27 93  
 Permitting  
 Bureau of Oil & Gas

Calc 1510c  
 4.055  
 1.50W

DATE August 12, 1993  
 OPERATORS WELL NO. 2  
 API WELL NO. 095-1571-N

STATE OF WEST VIRGINIA  
 DEPARTMENT OF ENERGY  
 OIL AND GAS DIVISION

WELL TYPE: OIL  GAS  LIQUID INJECTION  WASTE DISPOSAL   
 "GAS" PRODUCTION  STORAGE  DEEP  SHALLOW

LOCATION: ELEVATION 1011 WATER SHED Indian Creek  
 DISTRICT Mc Elroy COUNTY Tyler  
 QUADRANGLE Center Point

FACE OWNER Fred C. Howard ACREAGE \_\_\_\_\_  
 & GAS ROYALTY OWNER Erma Elder LEASE ACREAGE 64  
 LEASE NO. \_\_\_\_\_

PRODUCING FORMATION Gordon TOTAL DEPTH 2905

OPERATOR Carl E., Jerry L. & Dorothy Walters DESIGNATED AGENT Carl E. Walters

ADDRESS HC 62 Box 81B ADDRESS HC 62 Box 81B  
Alvy, WV. 26322 Alvy, WV. 26322

17887

6300' 80 40 00

STATE OF WEST VIRGINIA  
DIVISION OF ENVIRONMENTAL PROTECTION  
SECTION OF OIL AND GAS

WELL REGISTER ASSIGNMENT

This API Number 47- 95-01571, issued to WALTERS, CARL E/JERRY L/DOROT is evidence of permission to operate the well that is referenced at the location described on the attached plat, subject to the provisions of Chapters 22 and 22B of the West Virginia Code of 1931, as amended, and all rules and regulations promulgated thereunder. The name and telephone number of the Oil and Gas Inspector for this well is MIKE UNDERWOOD -  
304-782-1043.

Spills or emergency discharges must be reported to 1-800-654-3312.

Failure to abide by all statutory and regulatory provisions governing all duties and operations hereunder may result in suspension or revocation of your permits and in addition may result in civil and/or criminal penalties.

The enclosed WR-35 must be completed by you and returned to this office. In addition annual production reports must be submitted on this well and failure to do so may require you to plug the well.

Theodore M. Streit  
Chief

By: 

Title: \_\_\_\_\_

Operator's Well No: J.L.McINTYRE #2

Farm Name: GLOVER, FRED

API Well Number : 47- 95-01571 N

Date Issued : 01/03/94

STATE OF WEST VIRGINIA  
DIVISION OF ENVIRONMENTAL PROTECTION  
SECTION OF OIL AND GAS

AFFIDAVIT OF PLUGGING AND FILLING WELL

AFFIDAVIT SHOULD BE IN TRIPLICATE, one copy mailed to the Division, one copy to be retained by the Well Operator and the third copy (and extra copies if required) should be mailed to each coal operator at their respective addresses.

Farm name: GLOVER, FRED & DOTTIE Operator Well No.: J.L. McINTYRE 2

LOCATION: Elevation: 1,007.00 Quadrangle: CENTER POINT  
District: MCELROY County: TYLER  
Latitude: 6200 Feet South of 39 Deg. 27 Min. 30 Sec.  
Longitude 7500 Feet West of 80 Deg. 40 Min. 0 Sec.

Well Type: OIL \_\_\_\_\_ GAS \_\_\_\_\_ Liquid Injection X

Company: Pennzoil Products Company Coal Operator N/A  
P. O. Box 5519 or Owner \_\_\_\_\_  
Vienna, WV 26105-5519 \_\_\_\_\_

Agent: P. S. Ondrusek Coal Operator \_\_\_\_\_  
or Owner \_\_\_\_\_

Permit Issued: 11/14/96

AFFIDAVIT

STATE OF WEST VIRGINIA,  
County of Wood ss:

[Signature] and [Signature] being first duly sworn according to law depose and say that they are experienced in the work of plugging and filling oil and gas wells and were employed by the above named well operator, and participated in the work of plugging and filling the above well, and Mike Underwood Oil and Gas Inspector representing the Director, say that said work was commenced on the 29th day of November, 1996, and that the well was plugged and filled in the following manner:


TYPE	FROM	TO	PIPE REMOVED	LEFT
60 sks. cement	2875'	2527'	4" csg. 2265'	0'
25 sks. cement	2325'	2225'	5-3/16" csg. Ripped @ 2275',	
20 sks. cement	1325'	1225'	810', & 340'	
30 sks. cement	860'	760'	200'	2075'
30 sks. cement	390'	290'		
35 sks. cement	250'	150'		
50 sks. cement	50'	Surface		

Description of monument: 5" casing 30" above ground  
and that the work of plugging and filling said well was completed on the 31st day of December, 1996.

And further deponents saith not.

Sworn and subscribe before me this 7th day of January, 1997  
My commission expires: August 7, 2006

[Signature]  
[Signature]  
[Signature]  
Notary Public



Oil and Gas Inspector: \_\_\_\_\_