


Call Table	
A	S20°W 62 P.
B	S61°14'E 709.5'
C	N77°47'E 594.0'
D	N60°34'E 701.0'
E	N19°W 40 P.

WELL TIES	
①	N17°48'E 1660'
②	N41°59'W 1952'

FILE NO. 1823
 MAP NO. N47 N S 1 E W 5
 SCALE 1" = 1000'
 MINIMUM DEGREE OF ACCURACY 1 in 200
 PROVEN SOURCE OF ELEVATION USGS BM - 902

I THE UNDERSIGNED, HEREBY CERTIFY THAT THIS PLAT IS CORRECT TO THE BEST OF MY KNOWLEDGE AND BELIEF AND SHOWS ALL THE INFORMATION REQUIRED BY LAW AND THE REGULATIONS ISSUED AND PRESCRIBED BY THE DEPARTMENT OF MINES.

(SIGNED) *Timothy P. Roush*
 TIMOTHY P. ROUSH PS 793



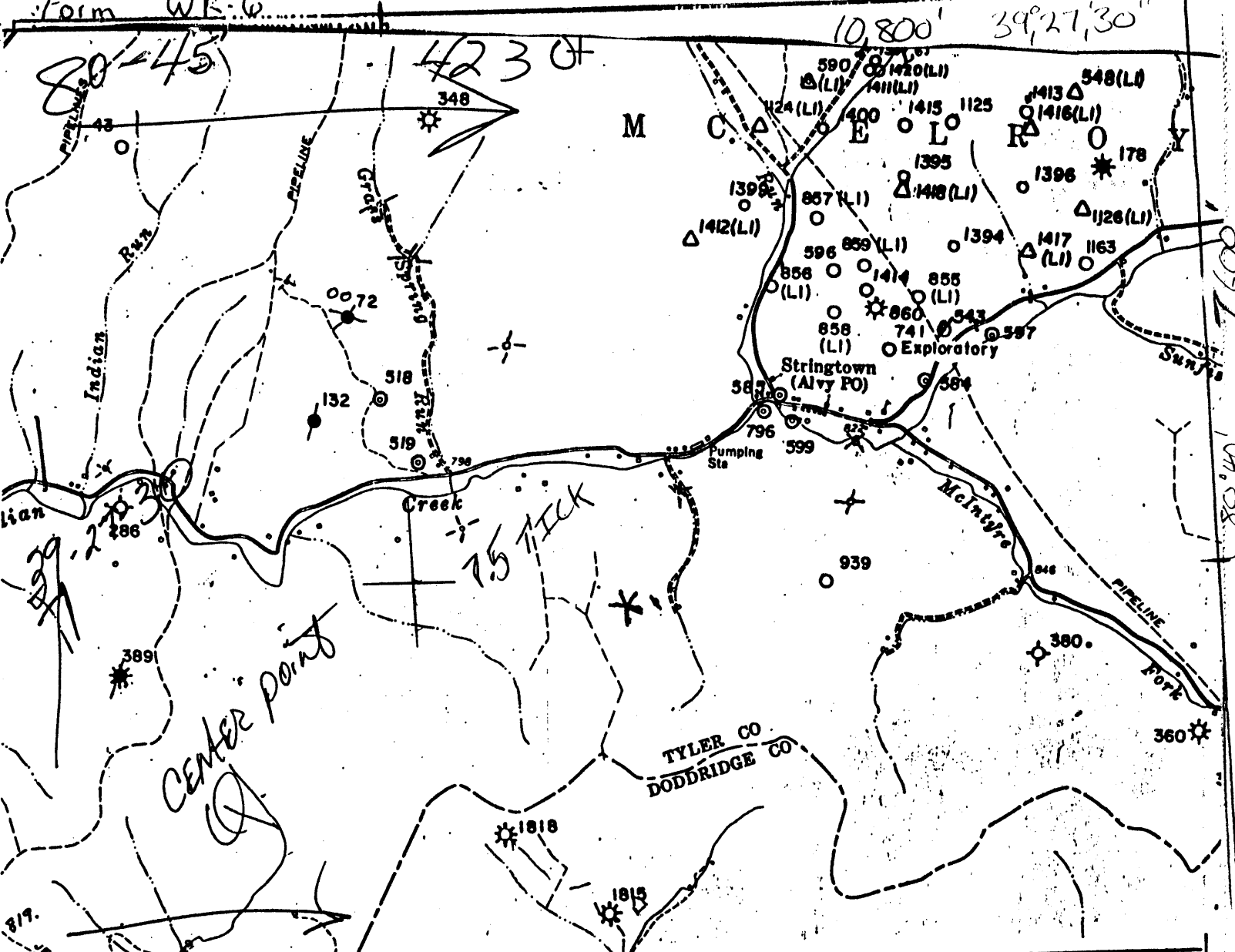
STATE OF WEST VIRGINIA
 DIVISION OF ENERGY
 OIL AND GAS SECTION



DATE October 23, 19 96
 FARM Joshua Haught NO. 2
 API WELL NO. 47-095-01616 P

WELL TYPE: OIL GAS LIQUID INJECTION WASTE DISPOSAL
 (IF "GAS") PRODUCTION STORAGE DEEP SHALLOW
 LOCATION: ELEVATION 1034' WATERSHED Indian Creek
 DISTRICT McElroy COUNTY Tyler
 QUADRANGLE Centerpoint 7.5'
 SURFACE OWNER David W. Lemasters ACRAGE 32.2 Ac.
 OIL & GAS ROYALTY OWNER Pennzoil Products Co. et al. LEASE ACREAGE 95 Ac.
 LEASE NO. 99-26-00
 PROPOSED WORK: DRILL CONVERT DRILL DEEPER REDRILL FRACTURE OR STIMULATE PLUG OFF OLD FORMATION PERFORATE NEW FORMATION OTHER PHYSICAL CHANGE IN WELL (SPECIFY) partial plug 01/01/1995 to injun

PLUG AND ABANDON CLEAN OUT AND REPLUG
 TARGET FORMATION Gordon ESTIMATED DEPTH 2908'
 WELL OPERATOR Pennzoil Products Company DESIGNATED AGENT Philip S. Ondrusek
 ADDRESS P. O. Box 5519 ADDRESS P. O. Box 5519
Vienna, W.Va. 26105 Vienna, W.Va. 26105



I, the undersigned, hereby certify that this plat is correct to the best of my knowledge and belief.

SIGNED Carl E. Walters
 TITLE Owner

DATE March 11, 1994
 OPERATORS WELL NO. Lula Haught #2
 API WELL NO. 095-1616-d

STATE OF WEST VIRGINIA
 DEPARTMENT OF ENERGY
 OIL AND GAS DIVISION

WELL TYPE: OIL GAS LIQUID INJECTION WASTE DISPOSAL
 (IE "GAS" PRODUCTION STORAGE DEEP SHALLOW

LOCATION: ELEVATION 1080 est WATER SHED Indian Creek
 DISTRICT McElroy (S) COUNTY Tyler
 QUADRANGLE Centerpoint (286)

SURFACE OWNER Lula Haught ACREAGE 95
 OIL & GAS ROYALTY OWNER Lula Haught ET al LEASE ACREAGE 95
 LEASE NO. _____

PRODUCING FORMATION Big INJUN TOTAL DEPTH 2241
 WELL OPERATOR Carl E. Walters DESIGNATED AGENT Carl E. Walters
 ADDRESS Hc 62 Box 81B ADDRESS Hc 62 Box 81B
Alvy, W.V. 26322 Alvy, W.V. 26322

39° 27' 30"

Latitude ✓

09, 04, 08

Longitude

Topo Location

7.5' Loc. 1.445 15' Loc. 4.325
2.04W (calc.) 2.04W

Company Carl E. Walters
Farm Lula Haight Etal # 2
15' Quad Center Point (NW)
(sec.)
7.5' Quad Center Point
District Mc Elroy

30708
30710
70325

WELL LOCATION PLAT

County 095 Permit 1616N

STATE OF WEST VIRGINIA
DIVISION OF ENVIRONMENTAL PROTECTION
SECTION OF OIL AND GAS

WELL REGISTER ASSIGNMENT


This API Number 47- 95-01616, issued to WALTERS, CARL E. is evidence of permission to operate the well that is referenced at the location described on the attached plat, subject to the provisions of Chapters 22 and 22B of the West Virginia Code of 1931, as amended, and all rules and regulations promulgated thereunder. The name and telephone number of the Oil and Gas Inspector for this well is MIKE UNDERWOOD -
304-782-1043.

Spills or emergency discharges must be reported to 1-800-654-3312.

Failure to abide by all statutory and regulatory provisions governing all duties and operations hereunder may result in suspension or revocation of your permits and in addition may result in civil and/or criminal penalties.

The enclosed WR-35 must be completed by you and returned to this office. In addition annual production reports must be submitted on this well and failure to do so may require you to plug the well.

Theodore M. Streit
Chief

By: 

Title: _____

Operator's Well No: L. HAUGHT #2

Farm Name: HAUGHT, LULA ETAL.

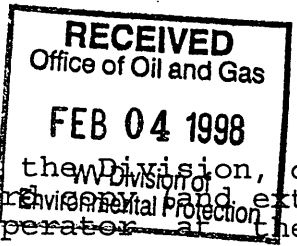
API Well Number : 47- 95-01616 N

Date Issued : 05/02/94

WR-38
29-Oct-96

API # 47- 95-01616-P

STATE OF WEST VIRGINIA
DIVISION OF ENVIRONMENTAL PROTECTION
SECTION OF OIL AND GAS



AFFIDAVIT OF PLUGGING AND FILLING WELL

AFFIDAVIT SHOULD BE IN TRIPLICATE, one copy mailed to the Division, one copy to be retained by the Well Operator and the third copy (and extra copies if required) should be mailed to each coal operator at their respective addresses.

Farm name: LEMASTERS, DAVID W. Operator Well No.: JOSHUA HAUGHT#2

LOCATION: Elevation: 1,034.00 Quadrangle: CENTER POINT
District: MCELROY County: TYLER
Latitude: 15° 8' 15" Feet South of 39 Deg. 27 Min. 30 Sec.
Longitude: 203 107° 50' Feet West of 80 Deg. 40 Min. 0 Sec.

Well Type: OIL X GAS _____

Company: Pennzoil Products Company Coal Operator N/A
P. O. Box 5519 or Owner _____
Vienna, WV 26105-5519 _____

Agent: P. S. Ondrusek Coal Operator _____
or Owner _____

Permit Issued: 10/29/96

AFFIDAVIT

STATE OF WEST VIRGINIA,
County of Wood ss:

Rickey A. Green and Leroy Snodgrass being first duly sworn according to law depose and say that they are experienced in the work of plugging and filling oil and gas wells and were employed by the above named well operator, and participated in the work of plugging and filling the above well, and Mike Underwood Oil and Gas Inspector representing the Director, say that said work was commenced on the 30th day of September, 1997, and that the well was plugged and filled in the following manner:


TYPE	FROM	TO	PIPE REMOVED	LEFT
35 sks. cement	2200'	2000'	5-3/16" 0	2277'
50 sks. cement	850'	750'	6-5/8" 0	2081'
25 sks. cement	425'	300'		
91 sks. cement	250'	Surface	Ripped 5" csg. 158'	1175', 970'
			Perforated 5" csg. 200'-210'	800'-810' &
6% gel between cement plugs				

Description of monument: 5" x 20' casing
and that the work of plugging and filling said well was completed on the 20th day of October, 1997.

And further deponents saith not.

Sworn and subscribe before me this 28th day of January, 1998
My commission expires: August 7, 2006

Rickey A. Green
Leroy Snodgrass
Diane E. Bosley Notary Public
Mike Underwood Oil and Gas Inspector



TYL 1616-P