

AVB

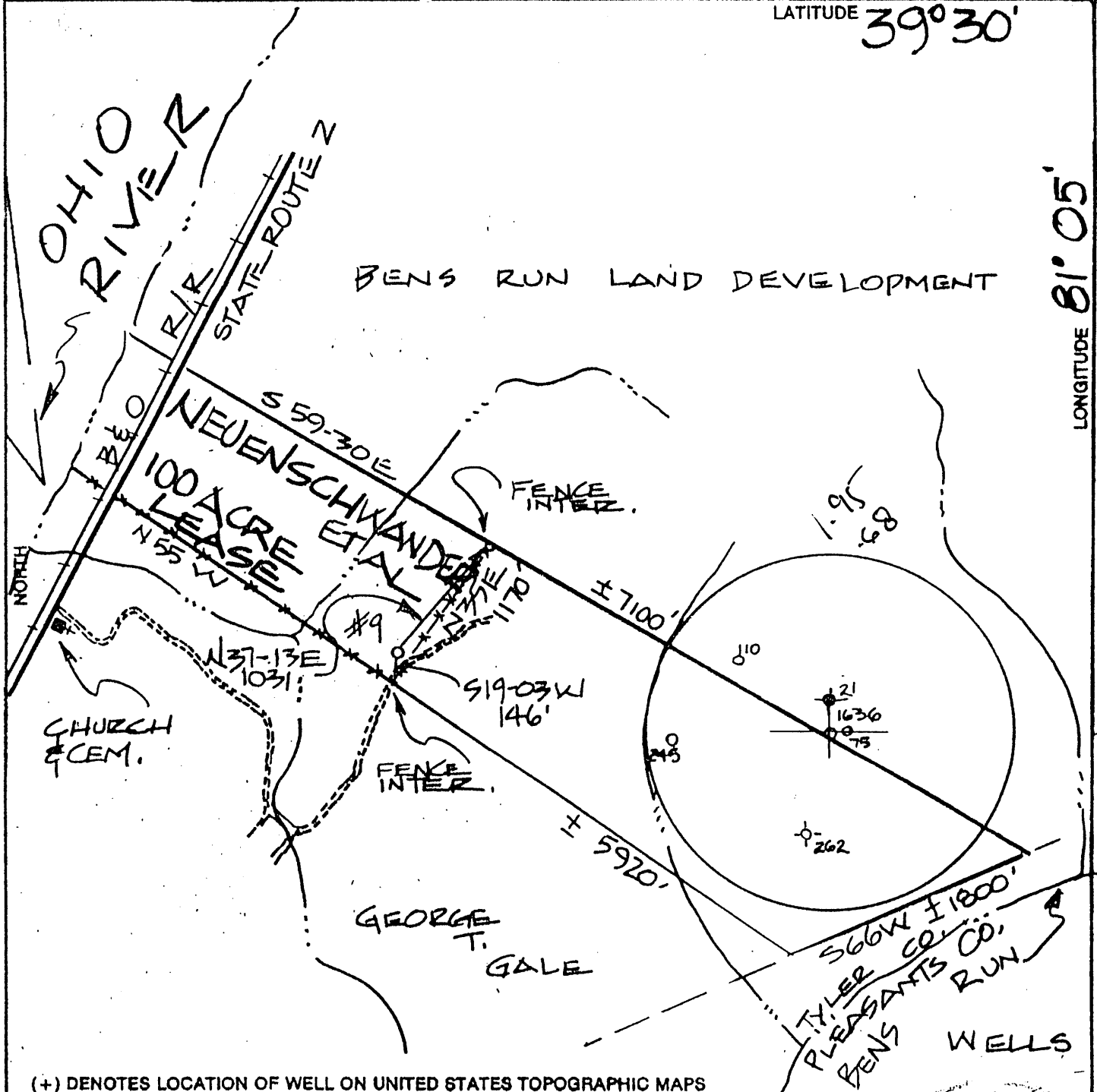
3570'

LATITUDE 39° 30'

81° 05'

10301'

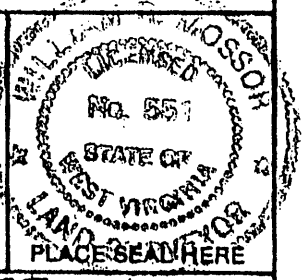
LONGITUDE



(+) DENOTES LOCATION OF WELL ON UNITED STATES TOPOGRAPHIC MAPS

FILE NO. _____
 DRAWING NO. _____
 SCALE 1" = 1000'
 MINIMUM DEGREE OF ACCURACY 1:200
 PROVEN SOURCE OF ELEVATION G.P.S. SURVEY

I THE UNDERSIGNED, HEREBY CERTIFY THAT THIS PLAT IS CORRECT TO THE BEST OF MY KNOWLEDGE AND BELIEF AND SHOWS ALL THE INFORMATION REQUIRED BY LAW AND THE REGULATIONS ISSUED AND PRESCRIBED BY THE DEPARTMENT OF ENERGY.
 (SIGNED) *[Signature]*
 R.P.E. _____ P. 551



STATE OF WEST VIRGINIA
 DEPARTMENT OF ENERGY
 DIVISION OF OIL AND GAS



DATE 29 OCTOBER 20 01
 OPERATOR'S WELL NO. 9
 API WELL NO. 47 095 1636-D
 STATE COUNTY PERMIT

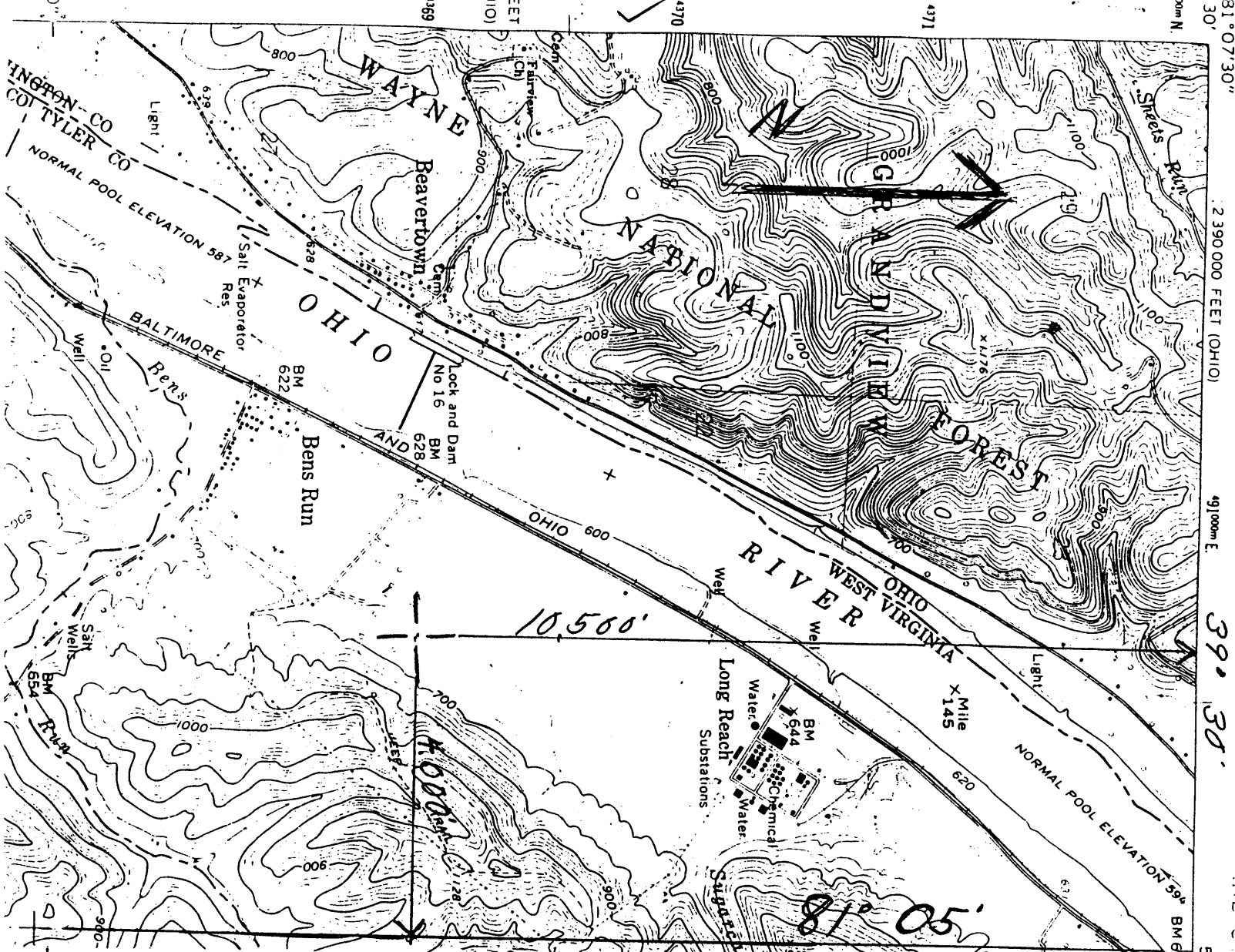
WELL TYPE: OIL GAS LIQUID INJECTION _____ WASTE DISPOSAL _____
 (IF "GAS,") PRODUCTION STORAGE _____ DEEP _____ SHALLOW
 LOCATION: ELEVATION 645' WATER SHED OHIO RIVER
 QUADRANGLE BENS RUN
 SURFACE OWNER BENS RUN LAND DEVELOPMENT ACREAGE 168
 OIL & GAS ROYALTY OWNER NEUENSCHWANDER, ET AL LEASE ACREAGE 100
 PROPOSED WORK: DRILL CONVERT _____ DRILL DEEPER _____ REDRILL _____ FRACTURE OR STIMULATE _____ PLUG OFF OLD FORMATION _____ PERFORATE NEW FORMATION _____ OTHER PHYSICAL CHANGE IN WELL (SPECIFY) _____

PLUG AND ABANDON _____ CLEAN OUT AND REPLUG _____
 TARGET FORMATION BENSON ESTIMATED DEPTH 5500'
 WELL OPERATOR CLAYTON D. HILL DESIGNATED AGENT CLAYTON D. HILL
 ADDRESS HC 69 BOX 5 BENS RUN, WV 26135 ADDRESS HC 69 BOX 5 BENS RUN, WV 26135

COUNTY NAME TYLER

PERMIT 1636 D

FEB 1 2002



I, the undersigned, Hereby certify that this plat is correct to the best of my knowledge and belief.

0.77^{sq} SIGNED Clayton D Hill
 2.00^s TITLE Owner

DATE Feb. 8, 19 93

OPERATORS WELL NO. 9

API WELL NO. 47-095-1636-1

STATE OF WEST VIRGINIA
 DEPARTMENT OF ENERGY
 OIL AND GAS DIVISION

WELL TYPE: OIL GAS LIQUID INJECTION WASTE DISPOSAL
 (if "GAS" PRODUCTION STORAGE DEEP SHALLOW

LOCATION: ELEVATION _____ WATER SHED OHIO RIVER
 DISTRICT Union COUNTY Tyler
 QUADRANGLE BENS RUN 7.5

SURFACE OWNER BENS RUN Land Development ACREAGE 1168
 OIL & GAS ROYALTY OWNER Paul Neuenchwander, James Renner,
Jessie C Neuenchwander, Martha LEASE ACREAGE 100
 LEASE NO. Robert S. Neuenchwander,
Neuenchwander

PRODUCING FORMATION Injun TOTAL DEPTH _____

WELL OPERATOR Clayton D Hill DESIGNATED AGENT _____

ADDRESS: PO Box 46 ADDRESS _____
Bens Run WV
26135

88902

STATE OF WEST VIRGINIA
DIVISION OF ENVIRONMENTAL PROTECTION
SECTION OF OIL AND GAS

WELL REGISTER ASSIGNMENT

This API Number 47- 95-01636, issued to BENS RUN LAND CO. LIMITED PAR is evidence of permission to operate the well that is referenced at the location described on the attached plat, subject to the provisions of Chapters 22 and 22B of the West Virginia Code of 1931, as amended, and all rules and regulations promulgated thereunder. The name and telephone number of the Oil and Gas Inspector for this well is MIKE UNDERWOOD - 304-759-0579.

Spills or emergency discharges must be reported to 1-800-654-3312.

Failure to abide by all statutory and regulatory provisions governing all duties and operations hereunder may result in suspension or revocation of your permits and in addition may result in civil and/or criminal penalties.

The enclosed WR-35 must be completed by you and returned to this office. In addition annual production reports must be submitted on this well and failure to do so may require you to plug the well.

Theodore M. Streit
Chief

By: 

Title: _____

Operator's Well No: Bens Run #9

Farm Name: Bens Run Land Development

API Well Number : 47- 95-01636 N

Date Issued : 06/01/95

STATE OF WEST VIRGINIA
DIVISION OF ENVIRONMENTAL PROTECTION
SECTION OF OIL AND GAS

WELL REGISTER ASSIGNMENT

This API Number 47- 95-01636, issued to HILL, CLAYTON & JOYCE is evidence of permission to operate the well that is referenced at the location described on the attached plat, subject to the provisions of Chapters 22 and 22B of the West Virginia Code of 1931, as amended, and all rules and regulations promulgated thereunder. The name and telephone number of the Oil and Gas Inspector for this well is MIKE UNDERWOOD -
304-759-0579.

Spills or emergency discharges must be reported to 1-800-654-3312.

Failure to abide by all statutory and regulatory provisions governing all duties and operations hereunder may result in suspension or revocation of your permits and in addition may result in civil and/or criminal penalties.

The enclosed WR-35 must be completed by you and returned to this office. In addition annual production reports must be submitted on this well and failure to do so may require you to plug the well.

Theodore M. Streit
Chief

By: *TM Streit*

Title: _____

Operator's Well No: Bens Run #9

Farm Name: BENS RUN LAND DEVELOPMENT

API Well Number : 47- 95-01636 N

Date Issued : 06/01/95

Corrected well operatr