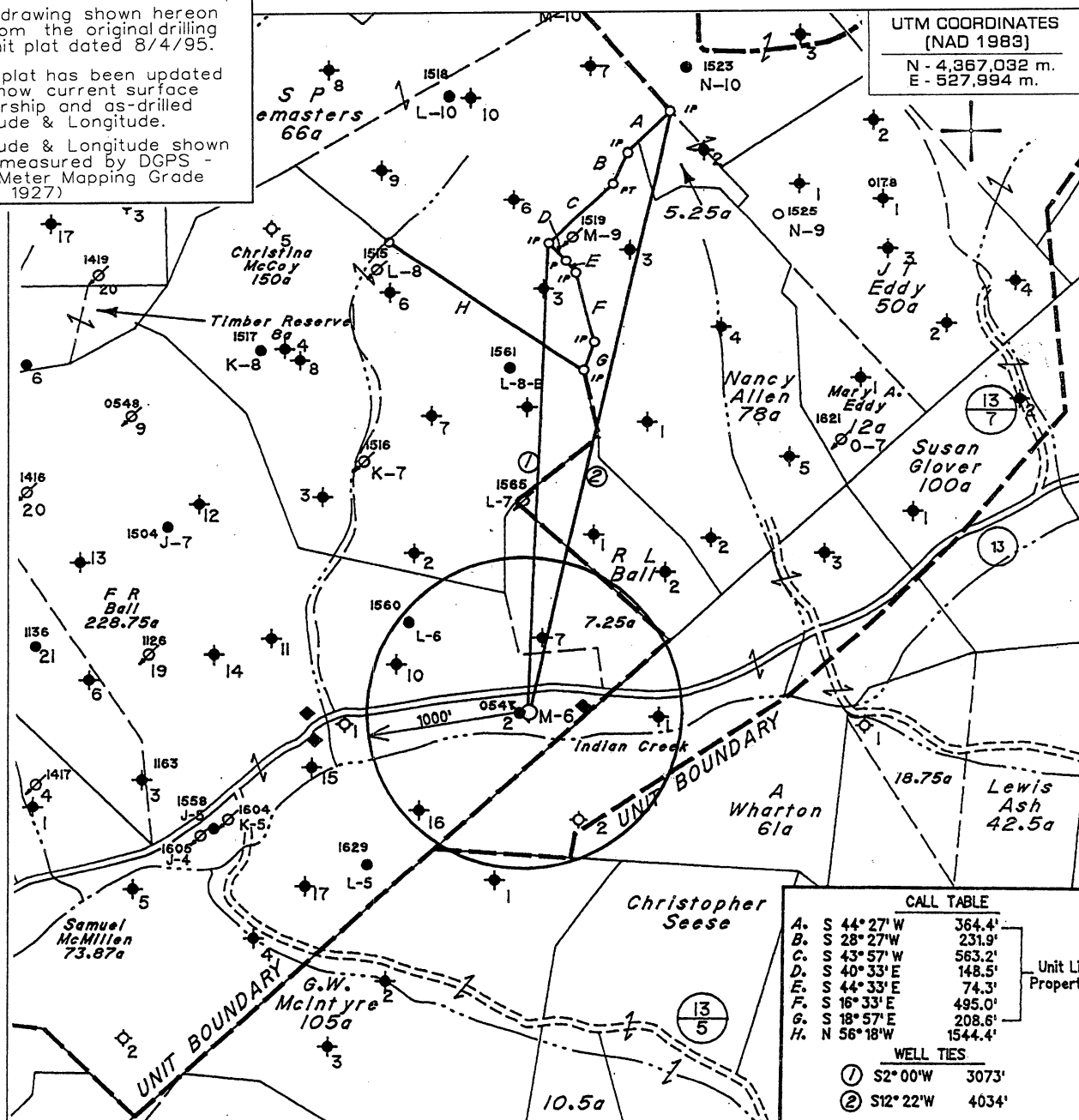


PLAT NOTES

- The drawing shown hereon is from the original drilling permit plat dated 8/4/95.
- This plat has been updated to show current surface ownership and as-drilled Latitude & Longitude.
- Latitude & Longitude shown was measured by DGPS - Sub-Meter Mapping Grade (NAD 1927)

UTM COORDINATES (NAD 1983)

N - 4,367,032 m.
E - 527,994 m.



CALL TABLE		
A.	S 44° 27' W	364.4'
B.	S 28° 27' W	231.9'
C.	S 43° 57' W	563.2'
D.	S 40° 33' E	148.5'
E.	S 44° 33' E	74.3'
F.	S 16° 33' E	495.0'
G.	S 18° 57' E	208.6'
H.	N 56° 18' W	1544.4'

Unit Line Property L


WELL TIES	
①	S2° 00' W 3073'
②	S12° 22' W 4034'

(+) DENOTES LOCATION OF WELL ON UNITED STATES TOPOGRAPHIC MAPS

FILE NO. _____
 MAP NO. _____ N _____ S _____ E _____ W _____
 SCALE 1" = 1000'
 MINIMUM DEGREE OF ACCURACY Sub-Meter DGPS
 PROVEN SOURCE OF ELEVATION DGPS Survey

I THE UNDERSIGNED, HEREBY CERTIFY THAT THIS PLAT IS CORRECT TO THE BEST OF MY KNOWLEDGE AND BELIEF AND SHOWS ALL THE INFORMATION REQUIRED BY LAW AND THE REGULATIONS ISSUED AND PRESCRIBED BY THE DEPARTMENT OF MINES.

(SIGNED) *Timothy P. Roush*
 TIMOTHY P. ROUSH PS 793



WEST VIRGINIA
 Division of Environmental Protection
 Office of Oil and Gas
 601 57th Street
 Charleston, West Virginia 25304



DATE August 16, 2011
 FARM F.R. Ball M-6
 API WELL NO. 47 - 095 - 01641 F

WELL TYPE: OIL ___ GAS ___ LIQUID INJECTION X WASTE DISPOSAL ___ CORE ___
 (IF "GAS") PRODUCTION ___ STORAGE ___ DEEP ___ SHALLOW ___
 LOCATION: ELEVATION 846' WATERSHED Indian Creek
 DISTRICT McElroy COUNTY Tyler
 QUADRANGLE Centerpoint 7.5'

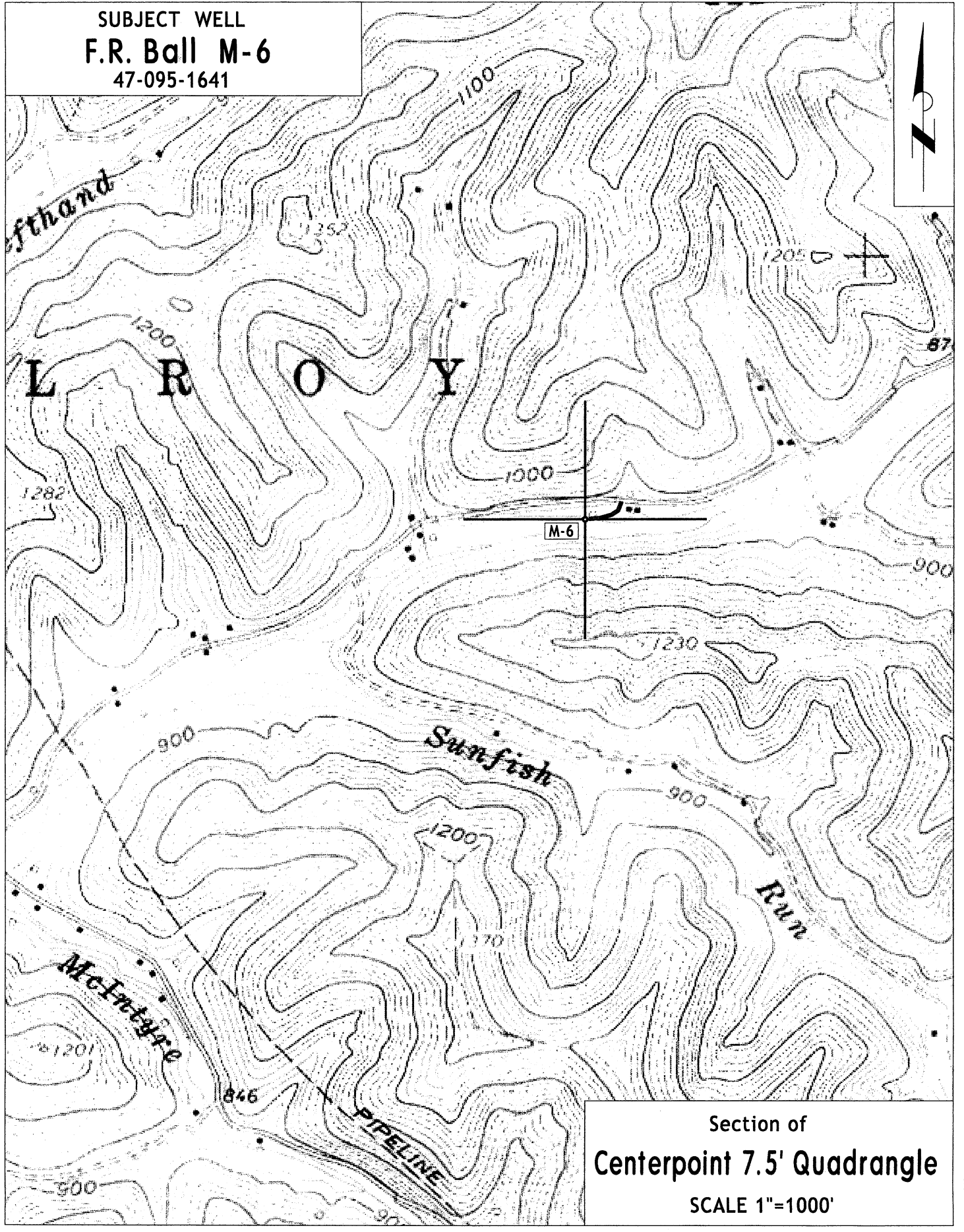
SURFACE OWNER Betty Hayes ACREAGE 171.5 Ac.
 OIL & GAS ROYALTY OWNER HG Energy, LLC et al. LEASE ACREAGE 228.75 Ac.
 LEASE NO. 15459-50

PROPOSED WORK: DRILL ___ CONVERT ___ DRILL DEEPER ___ REDRILL ___ FRACTURE OR STIMULATE X PLUG OFF OLD FORMATION ___ PERFORATE NEW FORMATION ___ OTHER PHYSICAL CHANGE IN WELL (SPECIFY) _____

PLUG AND ABANDON ___ CLEAN OUT AND REPLUG ___
 TARGET FORMATION Gordon ESTIMATED DEPTH 2,846'
 WELL OPERATOR HG Energy, LLC DESIGNATED AGENT Mike Kirsch
 ADDRESS P. O. Box 5519 ADDRESS P. O. Box 5519
 Vienna, W.Va. 26105 Vienna, W.Va. 26105

FORM IV-6

SUBJECT WELL
F.R. Ball M-6
47-095-1641



Section of
Centerpoint 7.5' Quadrangle
SCALE 1"=1000'