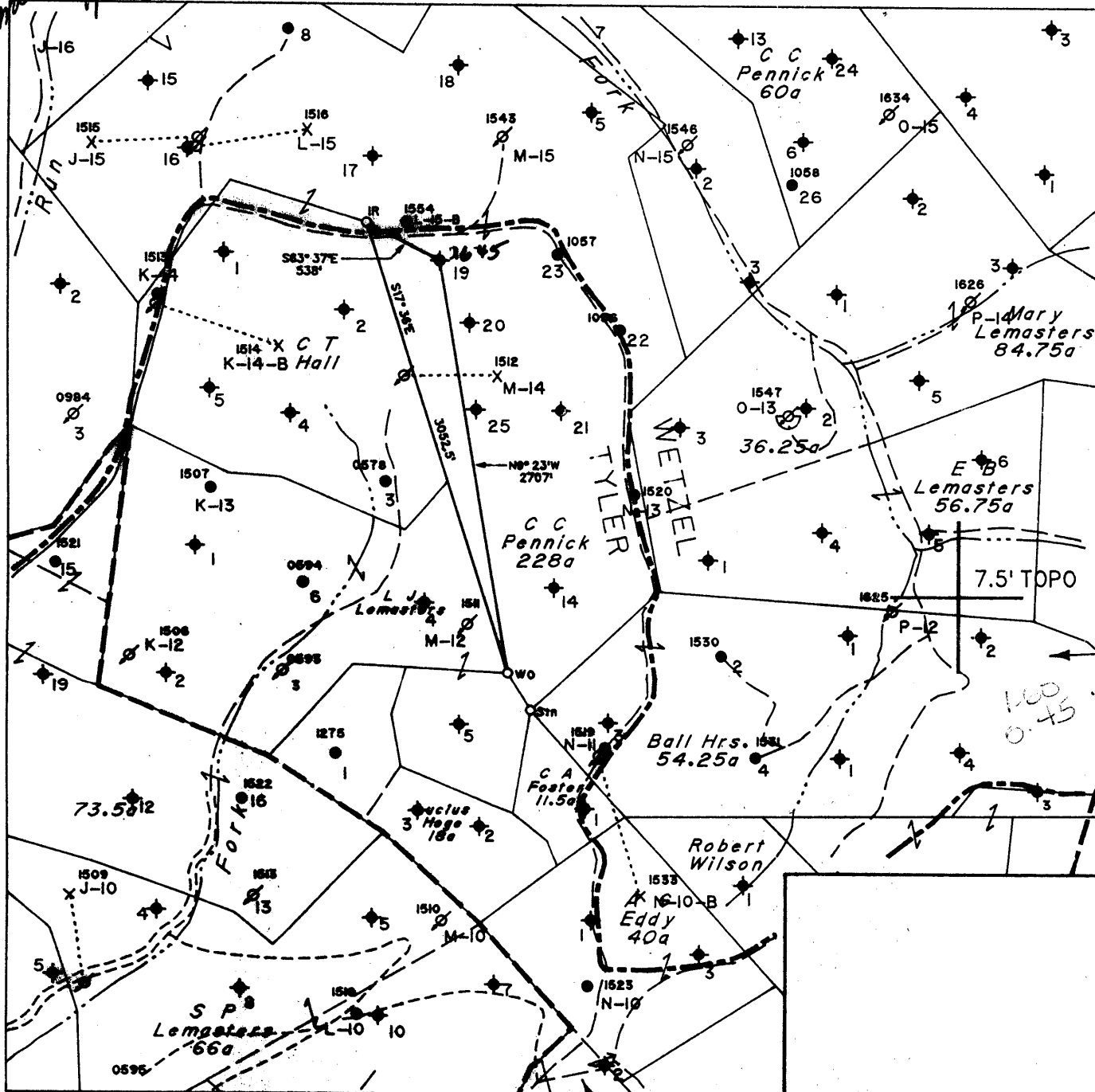


*Janie H. 1/19/96*




(H) DENOTES LOCATION OF WELL ON UNITED STATES TOPOGRAPHIC MAPS

FILE NO. 573  
 MAP NO. N58 N 3 S E W 3  
 SCALE 1" = 1000'  
 MINIMUM DEGREE OF ACCURACY 1 in 200  
 PROVEN SOURCE OF ELEVATION F.R. Ball No.9  
(47-095-0548) = 1152'

I THE UNDERSIGNED, HEREBY CERTIFY THAT THIS PLAT IS CORRECT TO THE BEST OF MY KNOWLEDGE AND BELIEF AND SHOWS ALL THE INFORMATION REQUIRED BY LAW AND THE REGULATIONS ISSUED AND PRESCRIBED BY THE DEPARTMENT OF MINES.

(SIGNED) *Timothy P. Roush*  
 TIMOTHY P. ROUSH PS 793



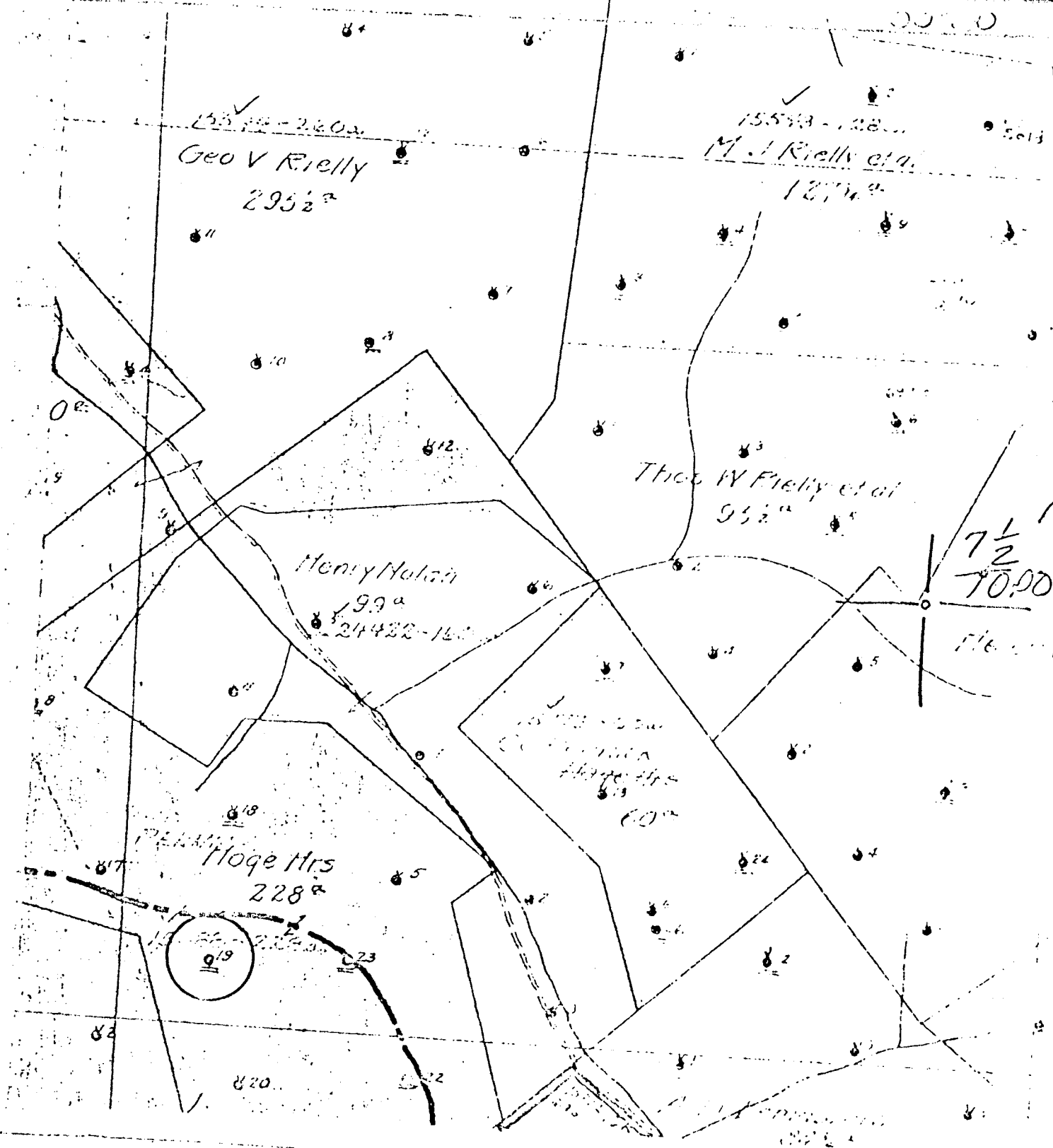
STATE OF WEST VIRGINIA  
 DIVISION OF ENERGY  
 OIL AND GAS SECTION



DATE April 2, 19 96  
 FARM C.C. Pennick NO. 19  
 API WELL NO. 47-095-1645-P

WELL TYPE: OIL  GAS  LIQUID INJECTION  WASTE DISPOSAL   
 (IF "GAS") PRODUCTION  STORAGE  DEEP  SHALLOW   
 LOCATION: ELEVATION 1230' WATERSHED Lefthand Fork  
 DISTRICT McElroy COUNTY Tyler  
 QUADRANGLE Centerpoint  
 SURFACE OWNER State of West Virginia ACREAGE 228 Ac.  
 OIL & GAS ROYALTY OWNER Pennzoil Products Co. et al. LEASE ACREAGE 228 Ac.  
 LEASE NO. 15680-50  
 PROPOSED WORK: DRILL  CONVERT  DRILL DEEPER  RE-DRILL  FRACTURE OR STIMULATE  PLUG OFF OLD FORMATION  PERFORATE NEW FORMATION  OTHER PHYSICAL CHANGE TO WELL (SPECIFY) \_\_\_\_\_

PLUG AND ABANDON  CLEAN OUT AND REPLUG   
 TARGET FORMATION Gordon ESTIMATED DEPTH 3141'  
 WELL OPERATOR Pennzoil Products Company DESIGNATED AGENT Philip S. Ondrusek APR 16 1996  
 ADDRESS P. O. Box 5510 ADDRESS P. O. Box 5519  
Vienna, W.Va. 26105 Vienna, W.Va. 26105



(+) DENOTES LOCATION OF WELL ON UNITED STATES TOPOGRAPHIC MAPS

FORM IV-6 (6-78)

N53 N3W4

STATE OF WEST VIRGINIA DEPARTMENT OF MINES OIL AND GAS DIVISION

DATE Jan. 25, 19 OPERATOR'S WELL NO. 19 API WELL NO. 47-103-1055

STATE 47 COUNTY 103 PERMIT 1055 NOW: 47-095-01645

WELL TYPE: OIL  GAS  LIQUID INJECTION  WASTE DISPOSAL  (IF "GAS", PRODUCTION  STORAGE  DEEP  CHALLOW

LOCATION: ELEVATION NA WATER SHED PINEY FORK

DISTRICT Metrolan Green COUNTY TATES WETZEL

QUADRANGLE CENTER POINT

SURFACE OWNER \_\_\_\_\_ ACREAGE \_\_\_\_\_

OIL & GAS ROYALTY OWNER \_\_\_\_\_ LEASE NO. \_\_\_\_\_ LEASE ACREAGE \_\_\_\_\_

PROPOSED WORK: DRILL  CONVERT  DRILL DEEPER  REDRILL  FRACTURE OR STIMULATE  PLUG OFF OLD FORMATION  PERFORATE NEW FORMATION  OTHER PHYSICAL CHANGE IN WELL (SPECIFY) \_\_\_\_\_

PLUG AND ABANDON  CLEAN OUT AND REPLUG

TARGET FORMATION \_\_\_\_\_ ESTIMATED DEPTH \_\_\_\_\_

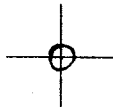
WELL OPERATOR Pennzoil Company DESIGNATED AGENT James A. Crews

ADDRESS P. O. Box 1588 Parkersburg, WV 26101 ADDRESS P. O. Box 1588 Parkersburg, WV 26101

C.C. Pender - 19

LATITUDE 39° 30' 00"

LONGITUDE 88° 40' 00"



7'5 OGIS topo location

7.5' LOC	<u>1.59 S</u>	15' LOC	_____
	<u>0.52 W</u>	(calc.)	_____

Company \_\_\_\_\_

Farm \_\_\_\_\_

Quad CENTER POINT 7 1/2'

County WETZEL (TYLER)

District GREEN (McELROY)

### WELL LOCATION MAP

File No. 103-1055

Now: 47-095-01645

025

No. 1

# SOUTH PENN OIL COMPANY—COMPLETION

SERIAL NO. \_\_\_\_\_ FARM C. C. Pennick. WELL NO. 19.  
 ELEVATION \_\_\_\_\_ N. 3. S. \_\_\_\_\_ W. 3.  
 LEASE NO. \_\_\_\_\_ ACRES 0.28.  
 WATERS OF Holan Fork Piney.  
 DISTRICT Greene COUNTY Wetzel. STATE W. Va.  
 DRILLING COMMENCED 6/3-1899 COMPLETED 7/25-1899 DEPTH 3141'

SANDS	TOP	BOTTOM	ELEV. TOP	CASING
<del>Pgh. Coal Oil</del>	1056'			
Big Injur Sand.	2380'	2492'	10"	711'
Stray Sand.	3094'	3114'	8 1/2"	1487'
Gordon Sand.	3116'	3136'	6-5/8"	2330'
			5-3/16"	2480'

PACKERS AND DEPTH SET

INITIAL PROD. 63 1/2 Bbls. SAND Gordon. DEPTH 2065'

GAS TEST \_\_\_\_\_  
 SHOT 7/25-1899 QUARTS 30. 6/29-1911--100qtB.

REMARKS Show of oil in Stray Sand at 3097'

REPORTED BY Piney District. ABANDONED \_\_\_\_\_


103-1055

Now: 47-095-01645

47-103-1055  
-095-

WR-38  
17-Apr-96

API # 47- 95-01645-P



STATE OF WEST VIRGINIA  
DIVISION OF ENVIRONMENTAL PROTECTION  
SECTION OF OIL AND GAS

AFFIDAVIT OF PLUGGING AND FILLING WELL

AFFIDAVIT SHOULD BE IN TRIPLICATE, one copy mailed to the Division, one copy to be retained by the Well Operator and the third copy (and extra copies if required) should be mailed to each coal operator at their respective addresses.

Farm name: WVA, PUBLIC LAND CORP. Operator Well No.: C.C.PENNICK #19

LOCATION: Elevation: 1,230.00 Quadrangle: CENTER POINT  
District: MCELROY County: TYLER  
Latitude: 8350 Feet South of 39 Deg. 30 Min. 0 Sec.  
Longitude 2350 Feet West of 80 Deg. 40 Min. 0 Sec.

Well Type: OIL X GAS \_\_\_\_\_

Company: Pennzoil Exploration & Production Co. Coal Operator NA  
P.O. Box 5519 or Owner \_\_\_\_\_  
Vienna, WV 26105-5519 \_\_\_\_\_

Agent: P.S. Ondrusek Coal Operator \_\_\_\_\_  
or Owner \_\_\_\_\_

Permit Issued: 04/16/96 \_\_\_\_\_

AFFIDAVIT


STATE OF WEST VIRGINIA,  
County of Wood ss:

R.A. Green and James L. Lamp X being first duly sworn according to law depose and say that they are experienced in the work of plugging and filling oil and gas wells and were employed by the above named well operator, and participated in the work of plugging and filling the above well, and Mike Underwood Oil and Gas Inspector representing the Director, say that said work was commenced on the 27 th day of July, 1993, and that the well was plugged and filled in the following manner:

TYPE	FROM	TO	PIPE REMOVED	LEFT
15 sks reg. neat	2485'	2355'	5-3/16" 0	2480'
20 sks reg. neat	1117'	971'	3-1/2" 2483'	0'
11 sks reg. neat	100'	0'	4X4-1/2" liner 0'	145'
			2-3/8" 2146'	979' approx
6% gel between cement plugs.			Ripped 5-3/16" G	1120'-980'
Note: Unable to reach TH. Verbal permission granted to P&A.				

Description of monument: 5-3/16" casing  
and that the work of plugging and filling said well was completed on the 22 nd day of September, 1993.

And further deponents saith not.



Subscribed and sworn to before me this 32 day of SEPTEMBER, 1998

R.A. Green  
James L. Lamp  
Mike Underwood  
Notary Public

Oil and Gas Inspector: Mike Underwood

SEP 24 1998

TYL 1645P