

bottom hole 80°51' 16.70" (80. 854639)

6000'

top hole 80°50' 57.85" (80.849402)

4580'

LATITUDE

39°27' 30"

UTM NAD 83
N: 4363178
E: 512512

UTM NAD 83
N: 4364651
E: 512979

80°50' 00"

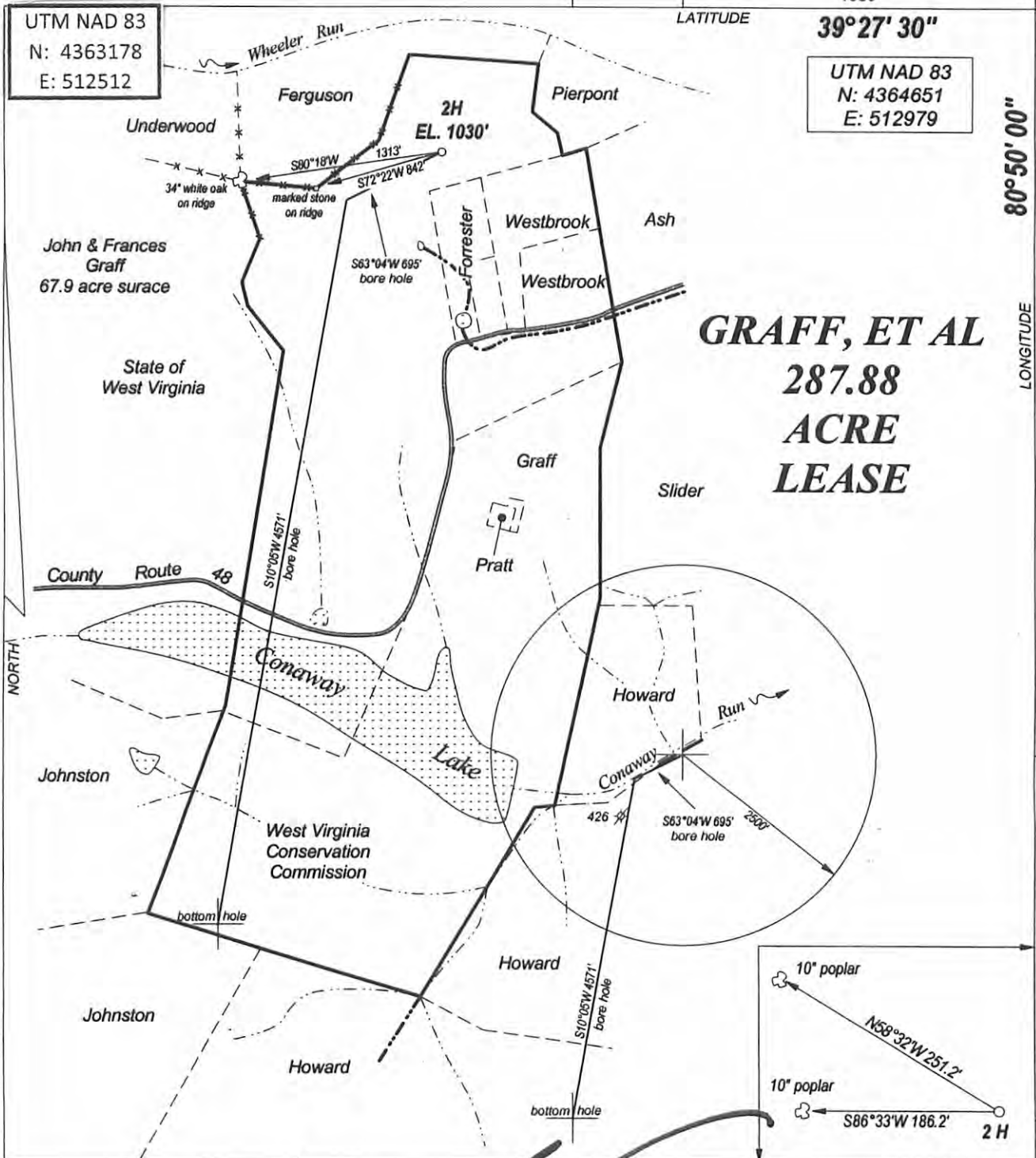
LONGITUDE

9835'

14650'

top hole 39°25' 52.57" (39.431271)

bottom hole 39°25' 04.95" (39.418042)




GRAFF, ET AL
287.88
ACRE
LEASE

FILE NO. _____
 DRAWING NO. _____
 SCALE 1" = 1000'
 MINIMUM DEGREE OF ACCURACY 1:200
 PROVEN SOURCE OF ELEVATION GPS OBSERVATION

I, THE UNDERSIGNED, HEREBY CERTIFY THAT THIS PLAT IS CORRECT TO THE BEST OF MY KNOWLEDGE AND BELIEF AND SHOWS ALL THE INFORMATION REQUIRED BY LAW AND THE REGULATIONS ISSUED AND PRESCRIBED BY THE DEPARTMENT OF ENERGY

(SIGNED) *[Signature]*
 PROFESSIONAL SURVEYOR: 551



STATE OF WEST VIRGINIA
DEPARTMENT OF ENERGY
DIVISION OF OIL AND GAS

DATE APRIL 9TH, 2012
 OPERATORS WELL NO. GRAFF 2H

API 47 - 095 - 0206346A
 STATE COUNTY PERMIT

CANCELLED

WELL TYPE: OIL GAS LIQUID INJECTION _____ WASTE DISPOSAL _____
 (IF GAS) PRODUCTION STORAGE _____ DEEP SHALLOW

LOATION: ELEVATION 1030' WATER SHED CONAWAY RUN
 DISTRICT CENTERVILLE COUNTY TYLER QUADRANGLE SHIRLEY

SURFACE OWNER JOHN H. GRAFF & FRANCES J. GRAFF ACREAGE 67.9
 OIL & GAS ROYALTY GRAFF, ET AL LEASE AC. 287.88

PROPOSED WORK: DRILL CONVERT _____ DRILL DEEPER _____ REDRILL _____
 FRACTURE OR STIMULATE _____ PLUG OFF OLD FORMATION _____
 PERFORATE NEW FORMATION _____
 OTHER PHYSICAL CHANGE IN WELL _____
 PLUG AND ABANDON _____ CLEAN OUT AND REPLUG _____

TARGET FORMATION MARCELLUS SHALE ESTIMATED DEPTH 7200'

WELL OPERATOR TRANS ENERGY, INC. DESIGNATED AGENT LOREN BAGLEY
 ADDRESS P. O. BOX 393 ADDRESS P. O. BOX 393
ST. MARYS, WV 26170 ST. MARYS, WV 26170

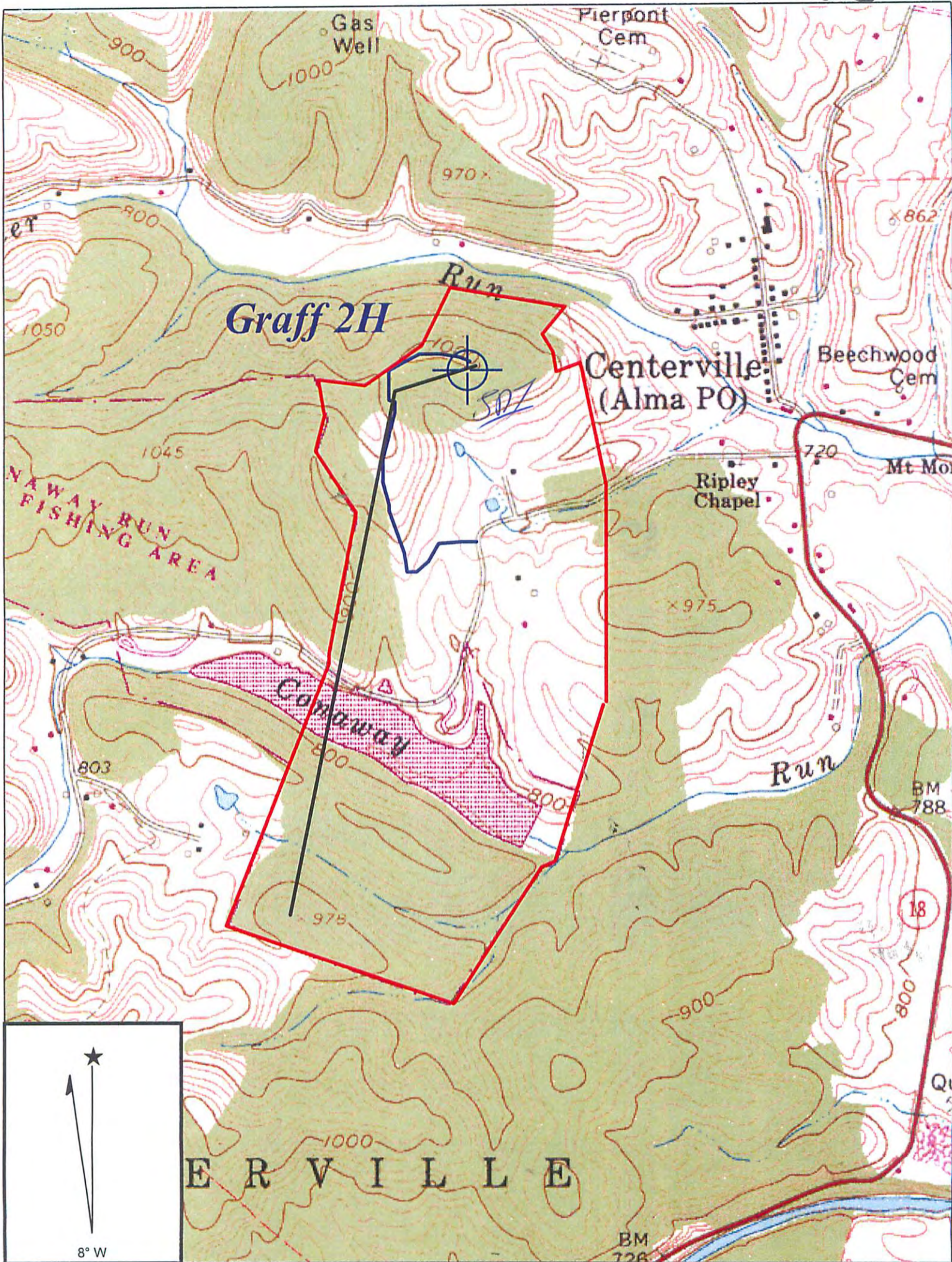
COUNTY NAME

PERMIT

FORM WW - 6

03/07/2014

95-02063



Copyright (C) 1997, Maptech, Inc.

SHIRLEY QUADRANGLE

SCALE 1" = 1000'

TRANS ENERGY, INC.

WELL: GRAFF 2H
GRAFF, ET AL 287.88 ACRE LEASE

CENTERVILLE DISTRICT TYLER COUNTY WEST VIRGINIA

03/07/2014



west virginia department of environmental protection

Office of Oil and Gas
601 57th Street SE
Charleston, WV 25304
(304) 926-0450
(304) 926-0452 fax

Earl Ray Tomblin, Governor
Randy C. Huffman, Cabinet Secretary
www.dep.wv.gov

February 21, 2014

FINAL INSPECTION REPORT

Well Permit Cancelled

TRANS ENERGY, INC.,

The FINAL INSPECTION REPORT for the CANCELLED permit, API Well Number: 47-9502063, issued to TRANS ENERGY, INC., and listed below has been received in this office. The permit has been cancelled as of 2/10/2014.

James Martin
Chief

Operator: TRANS ENERGY, INC.
Operator's Well No: GRAFF 2H
Farm Name: GRAFF, JOHN H. AND FRANCES
API Well Number: 47-9502063
Date Issued: 12/04/2012

Date Cancelled: 02/10/2014

Promoting a healthy environment.

03/07/2014