



west virginia department of environmental protection

Office of Oil and Gas
601 57th Street SE
Charleston, WV 25304
(304) 926-0450
(304) 926-0452 fax

Earl Ray Tomblin, Governor
Randy C. Huffman, Cabinet Secretary
www.dep.wv.gov

July 18, 2016

FINAL INSPECTION REPORT

Well Permit Cancelled

JAY-BEE OIL & GAS,

The FINAL INSPECTION REPORT for the CANCELLED permit, API Well Number: 47-9502106, issued to JAY-BEE OIL & GAS, and listed below has been received in this office. The permit has been cancelled as of 7/18/2016.

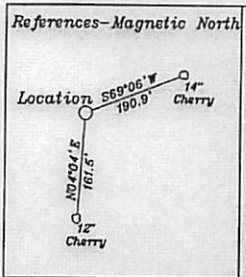
James Martin
Chief


Operator: JAY-BEE OIL & GAS
Operator's Well No: W701-5A / KETEL FIVE A
Farm Name: PHYLLIS KAY STEVENS ET AL
API Well Number: 47-9502106
Date Issued: 07/25/2013

Date Cancelled: 07/18/2016

Promoting a healthy environment.

07/22/2016



Top Hole
 NAD 27-39.438575 N, 80.721115 W
 UTM NAD83(meters)-4365493.8 N, 524014.4 E
 State Plane NAD 27-344191.9 N, 1655123.8 E

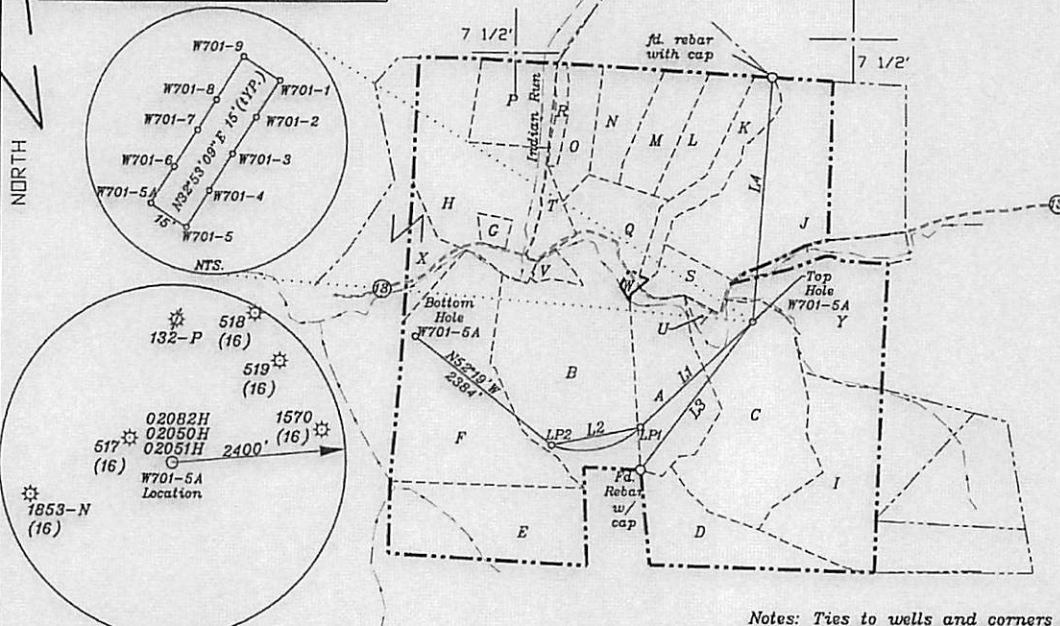
LP1-Landing Point 1
 NAD 27-39.434582 N, 80.726501 W
 UTM NAD83(meters)-4365049.3 N, 523552.3 E
 State Plane NAD 27-342759 N, 1653583 E

LP2-Landing Point 2
 NAD 27-39.433858 N, 80.730868 W
 UTM NAD83(meters)-4364967.7 N, 523176.7 E
 State Plane NAD 27-342512.0 N, 1652345.8 E

Bottom Hole
 NAD 27-39.437788 N, 80.737619 W
 UTM NAD83(meters)-4365402.1 N, 522594.4 E
 State Plane NAD 27-343969 N, 1650459 E

- A- Stevens TM. 12/35 45 Ac.
- B- Lancaster TM. 12/37 115.81 Ac.
- C- Stevens TM. 12/34 98.38 Ac.
- D- Walters TM. 12/33 50 Ac.
- E- Coastal Lumber Inc. TM. 12/39 97.57 Ac.
- F- Higginbotham TM. 12/38 111.09 Ac.
- G- B Doak TM. 12/10.1 3.812 Ac.
- H- Doak TM. 12/10 93.3 Ac.
- I- Stevens p/o TM. 12/29 127.84 Ac.
- J- Rover TM. 12/20 80 Ac.
- K- White TM. 12/16 21.7 Ac.
- L- Walters TM. 12/15 20.5 Ac.
- M- Walters TM. 12/14.1 23.02 Ac.
- N- Walters TM. 12/14 23.4 Ac.
- O- Doak TM. 12/13 25.088 Ac.
- P- Braucher TM. 12/11 30 Ac.
- Q- Walters TM. 12/17 30.02 Ac.
- R- Braucher TM. 12/13.1 4.912 Ac.
- S- White TM. 12/19 14.75 Ac.
- T- D. Doak TM. 12/10.2 9.158 Ac.
- U- Walters TM. 12/34.1 1.64 Ac.
- V- R.Lancaster TM. 12/37.1 4.19 Ac.
- W- White TM. 12/18 1.42 Ac.
- X- Robinson p/o TM. 12/9 63.51 Ac.
- Y- Stevens p/o TM 12/30 95.7 Ac.

NUMBER	DIRECTION	DISTANCE
L1	S47°04' W	2104'
L2	S78°42' W	1262'
L3	N37°24' E	2526'
L4	S04°03' W	3346'




Notes: Ties to wells and corners are based on State Plane Grid North-WV North Zone NAD 27.

FILE NO. _____
 DRAWING NO. 1
 SCALE 1" = 2000'
 MINIMUM DEGREE OF ACCURACY 1 in 200
 PROVEN SOURCE OF ELEVATION GPS
submeter unit

I, THE UNDERSIGNED, HEREBY CERTIFY THAT THIS PLAN IS CORRECT TO THE BEST OF MY KNOWLEDGE AND BELIEF AND SHOWS ALL THE INFORMATION REQUIRED BY LAW AND THE RULES ISSUED AND PRESCRIBED BY THE DEPARTMENT OF ENVIRONMENTAL PROTECTION.

(SIGNED) David Jackson
 R.P.E. _____ P.L.S. 708



STATE OF WEST VIRGINIA
 Division of Environmental Protection
 OFFICE OF OIL AND GAS

DATE June 20, 2013
 OPERATOR'S WELL NO. W701-5A
 API WELL NO. _____

WELL TYPE: OIL GAS LIQUID INJECTION WASTE DISPOSAL
 (IF 'GAS') PRODUCTION X STORAGE DEEP SHALLOW X
 LOCATION: ELEVATION 805' WATER SHED Indian Creek
 DISTRICT McElroy COUNTY Tyler
 QUADRANGLE Center Point 7 1/2'

SURFACE OWNER Phyllis Kay Stevens, et al ACREAGE 98.38 ac.
 OIL & GAS ROYALTY OWNER Mary Welch - 98.38 Ac.± & 45 Ac.±, Church of Christ of Alvy - 115.81 Ac. & Eugene Conger 111.09 Ac. ±

LEASE NO. W701P3 (TM 12/34), W701P2 (TM 12/35), T3011B (TM 12/37), T3014 (TM 12/38)

PROPOSED WORK: DRILL X CONVERT DRILL DEEPER REDRILL FRACTURE OR STIMULATE X PLUG OFF OLD FORMATION PERFORATE NEW FORMATION X OTHER PHYSICAL CHANGE IN WELL (SPECIFY) _____

PLUG AND ABANDON CLEAN OUT AND REPLUG
 TARGET FORMATION Marcellus ESTIMATED DEPTH TVD = 7250' + horizontal leg; TMD = 13,500'
 WELL OPERATOR Jay Bee Oil & Gas, Inc. DESIGNATED AGENT Randy Broda
 ADDRESS 1720 Rt. 22, East Union, NJ 07083 ADDRESS Route 1, Box 5, Cairo, WV 26337

Top Hole 3,706'
 Bottom Hole 3,371'
 LATITUDE 39-27-30 N
 LONGITUDE 80-42-30 N
 Bottom Hole 7,370'
 Top Hole 7,147'