

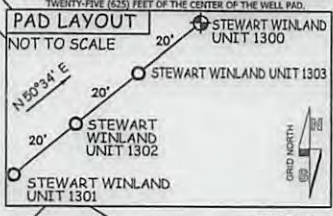
LATITUDE 39°32'30"

6,659'

- A - WALTER J. WEST D.B. 359 PG. 817 T.M. 12 PAR. 53.5 29.04 AC.±
- B - KENNETH L. LONDON SR. D.B. 370 PG. 747 T.M. 12 PAR. 53.6 27.25 AC.±
- C - KENNETH L. LONDON SR. D.B. 370 PG. 747 T.M. 12 PAR. 53.6 27.25 AC.±
- D - JOHN BACKEL ET AL D.B. 321 PG. 138 T.M. 12 PAR. 53.7 10.01 AC.±
- E - DENZIL SNYDER ET AL D.B. 359 PG. 817 T.M. 12 PAR. 53 18.33 AC.±
- F - WALTER J. WEST D.B. 359 PG. 817 T.M. 12 PAR. 53.3 9.044 AC.±
- G - GWENDOLYN STARCHER D.B. 379 PG. 686 T.M. 12 PAR. 53.2 11.96 AC.±
- H - GWENDOLYN STARCHER D.B. 379 PG. 686 T.M. 12 PAR. 53.1 19.48 AC.±
- I - STEVEN D. WEDEKAMM ET AL D.B. 353 PG. 608 T.M. 12 PAR. 54.1 5.12 AC.±

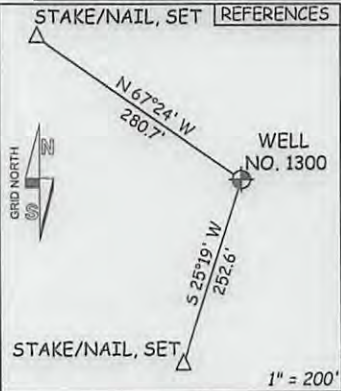
LATITUDE 39°32'30"  
 Triad Hunter, LLC.  
 Stewart Winland Unit  
 Well No. 1300

NO OCCUPIED DWELLINGS OR BUILDINGS TWO THOUSAND FIVE HUNDRED (2500) SQUARE FEET OR LARGER USED TO HOUSE OR SHELTER DAIRY CATTLE OR POULTRY HUSBANDRY ARE LOCATED WITHIN SIX HUNDRED TWENTY-FIVE (625) FEET OF THE CENTER OF THE WELL PAD.

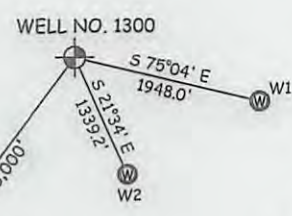


**NOTES:**  
 WELL 1300 TOP HOLE INFORMATION:  
 N: 370,889ft E: 1,593,647ft  
 LAT: 39°30'33.71" LON: 80°56'24.97"  
 BOTTOM HOLE INFORMATION:  
 N: 376,621ft E: 1,592,590ft  
 LAT: 39°31'30.20" LON: 80°56'39.63"  
 WEST VIRGINIA COORDINATE SYSTEM OF 1927 NORTH ZONE WAS DERIVED FROM MEASUREMENTS TAKEN WITH TRIMBLE GEOXT SUBMETER MAPPING GRADE GPS UNIT. PLAT ORIENTATION, CORNER, AND WELL REFERENCE TIE LINES ARE BASED ON GRID NORTH.

(NAD) 83 (UTM) ZONE 17 COORDS:  
 WELL 1300 TOP HOLE INFORMATION:  
 N: 4,373,314m E: 505,150m  
 BOTTOM HOLE INFORMATION:  
 N: 4,375,055m E: 504,798m



NOTE:  
 2 WATER WELLS WERE LOCATED WITHIN 2000' OF PROPOSED WELL



WELL	SURFACE OWNER	ADDRESS
W1	L. Evans, Jr.	946 Allen Run Road, Sistersville, WV 26175
W2	Earnley H. Owens, Et Al	953 Allen Run Road, Sistersville, WV 26175

JOB # 12-096WT  
 DRAWING # STEWART1300R1  
 SCALE 1" = 1000'  
 MINIMUM DEGREE OF ACCURACY SUBMETER  
 PROVEN SOURCE OF ELEV. SUBMETER MAPPING GRADE GPS

I, THE UNDERSIGNED, HEREBY CERTIFY THAT THIS PLAT IS CORRECT TO THE BEST OF MY KNOWLEDGE AND BELIEF AND SHOWS ALL THE INFORMATION REQUIRED BY LAW AND THE RULES ISSUED AND PERSCRIBED BY THE DEPARTMENT OF ENVIRONMENTAL PROTECTION.



STATE OF WEST VIRGINIA, DIVISION OF ENVIRONMENTAL PROTECTION, OFFICE OF OIL AND GAS

WILLOW LAND SURVEYING PLLC  
 220 MASONIC AVE. PENNSBORO WEST VIRGINIA 26415

STATE OF WEST VIRGINIA DEPARTMENT OF ENERGY DIVISION OF OIL AND GAS

WELL TYPE: OIL GAS  LIQUID INJECTION WASTE DISPOSAL (IF "GAS") PRODUCTION  STORAGE DEEP  SHALLOW  
 LOCATION: ELEVATION 906' WATERSHED ALLEN RUN OF MIDDLE ISLAND CREEK QUADRANGLE PADEN CITY 7.5' DISTRICT ELLSWORTH COUNTY TYLER

SURFACE OWNER JAMES L. & MARTHA JO STEWART  
 OIL & GAS ROYALTY OWNER JAMES STEWART ET AL; JAMES L. & MARTHA JO STEWART; LEASE ACREAGE 194.04 ACRES +/-  
 JERRY STARKEY ET AL; LESLIE RAY TENNANT ET AL; JAMES D. HILLIARD ET AL; JOHN BACKEL ET AL 76.01 ACRES±; 54.07 ACRES±; 27.262 ACRES±; 10.009 ACRES±

PROPOSED WORK: DRILL  CONVERT DRILL DEEPER REDRILL FRACTURE OR STIMULATE  PLUG OFF OLD FORMATION PERFORATE NEW FORMATION  OTHER PHYSICAL CHANGE IN WELL (SPECIFY) PLUG & ABANDON CLEAN OUT & REPLUG  
 TARGET FORMATION POINT PLEASANT ESTIMATED DEPTH 10,600' TVD 17,200' MD

WELL OPERATOR TRIAD HUNTER, LLC. DESIGNATED AGENT KIMBERLY ARNOLD  
 ADDRESS 777 POST OAK BLVD., SUITE 910 ADDRESS P.O. BOX 154  
 HOUSTON, TX 77056 WAVERLY, WV 26184

**LEGEND**  
 - - - Surface Owner Boundary Lines +/-  
 - - - Interior Surface Tracts +/-  
 X Existing Fence  
 ⊕ Found monument, as noted

THOMAS SUMMERS P.S. 2109

DATE 10/22/13  
 OPERATOR'S WELL# STEWART WINLAND UNIT #1300


API WELL # 47 - 095 - 02128H6A  
 STATE COUNTY PERMIT

COUNTY NAME

PERMIT

12/13/2013

FORM WW-6




LONGITUDE 80°55'00"

LONGITUDE 80°55'00"

COUNTY NAME

PERMIT



Data use subject to license.  
 © Delorme, XMap@7.  
 www.delorme.com



Scale 1 : 16,000  
 1" = 1,333.3 ft  
 Data Zoom 13-1