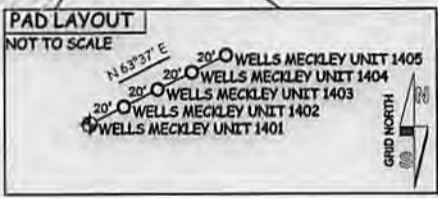
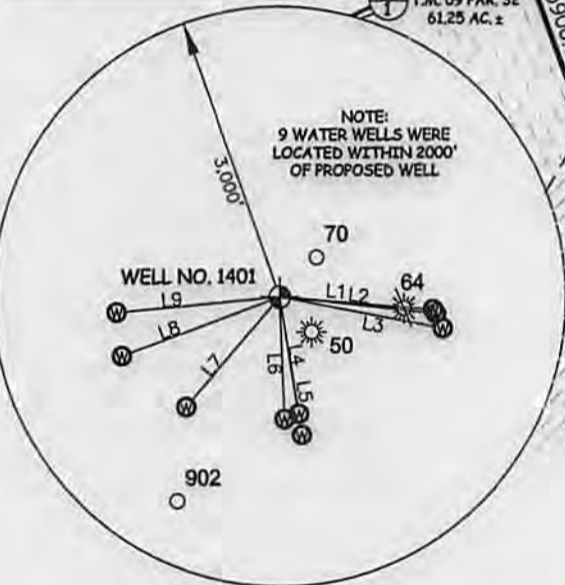
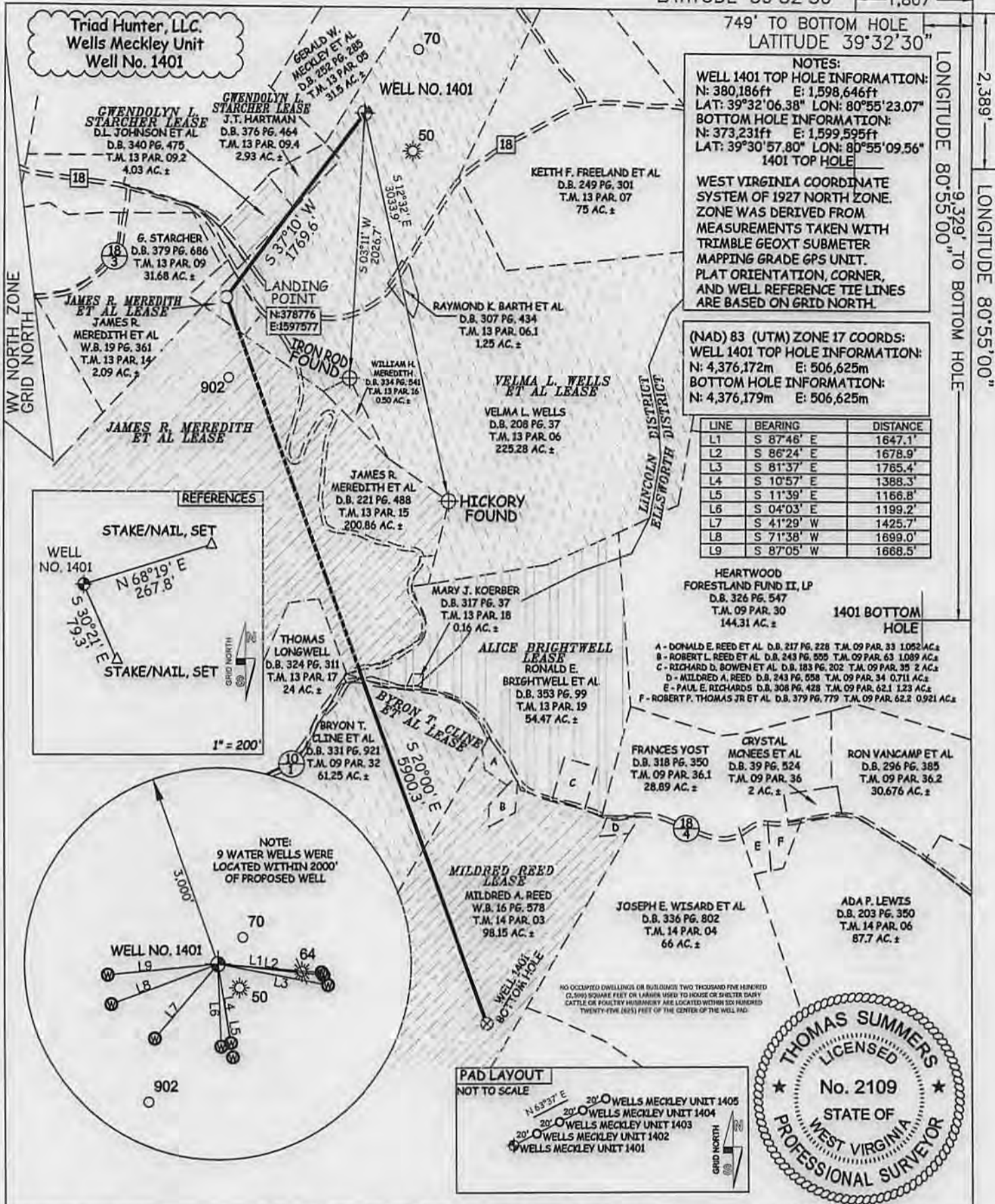


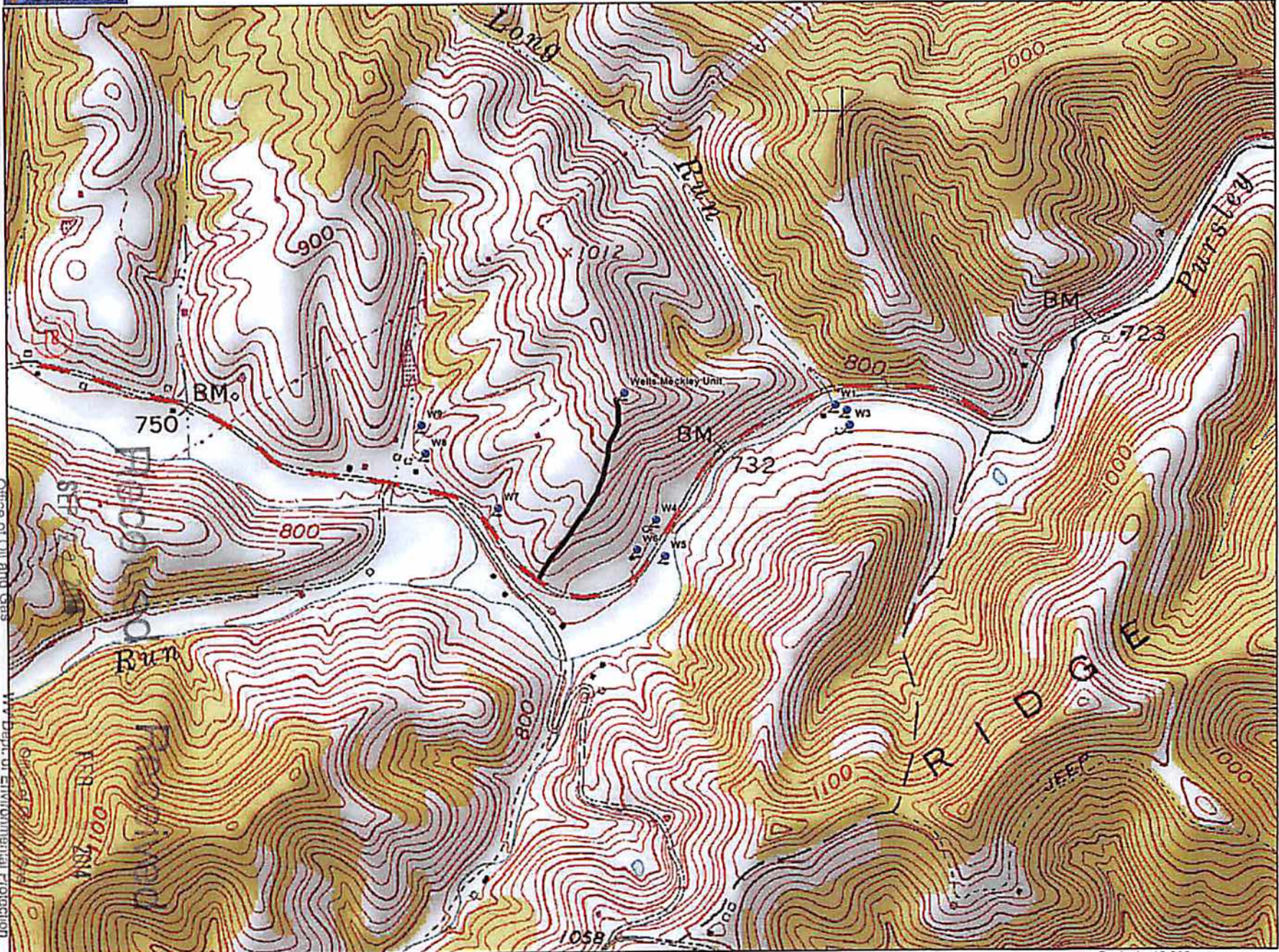
LATITUDE 39°32'30" — 1,807'

749' TO BOTTOM HOLE
LATITUDE 39°32'30"

LONGITUDE 80°55'00"
9,329' TO BOTTOM HOLE
LONGITUDE 80°55'00"



JOB # 12-104WT DRAWING # MECKLEY1401R2 SCALE 1" = 1000' MINIMUM DEGREE OF ACCURACY SUBMETER PROVEN SOURCE OF ELEV. SUBMETER MAPPING GRADE GPS	I THE UNDERSIGNED, HEREBY CERTIFY THAT THIS PLAT IS CORRECT TO THE BEST OF MY KNOWLEDGE AND BELIEF AND SHOWS ALL THE INFORMATION REQUIRED BY LAW AND THE RULES ISSUED AND PERSCRIBED BY THE DEPARTMENT OF ENVIRONMENTAL PROTECTION.	LEGEND --- Surface Owner Boundary Lines +/- --- Interior Surface Tracts +/- X Existing Fence ⊕ Found monument, as noted
STATE OF WEST VIRGINIA DEPARTMENT OF ENERGY DIVISION OF OIL AND GAS WELL TYPE: OIL ___ GAS X LIQUID INJECTION ___ WASTE DISPOSAL ___ (IF "GAS") PRODUCTION X STORAGE ___ DEEP ___ SHALLOW X LOCATION: ELEVATION 958' WATERSHED PURSLEY CREEK QUADRANGLE PADEN CITY 7.5 DISTRICT LINCOLN COUNTY TYLER	STATE OF WEST VIRGINIA, DIVISION OF ENVIRONMENTAL PROTECTION, OFFICE OF OIL AND GAS WILLOW LAND SURVEYING PLLC 220 MASONIC AVE. PENNSBORO WEST VIRGINIA 26415	THOMAS SUMMERS P.S. 2109 DATE 09/17/14 OPERATOR'S WELL# WELLS MECKLEY UNIT #1401 API WELL # 47 - 095 - 0215146A STATE COUNTY PERMIT
SURFACE OWNER VELMA L. WELLS ACREAGE 225.28 ACRES +/- OIL & GAS ROYALTY OWNER VELMA L. WELLS ET AL; GWENDOLYN L. STARCHER; GWENDOLYN L. STARCHER; JAMES R. MEREDITH ET AL; JAMES R. MEREDITH ET AL; ALICE BRIGHTWELL; BYRON T. CLINE ET AL; MILDRED REED 4.03 ACRES±; 2.09 ACRES±; 200.86 ACRES±; 54.47 ACRES±; 61.25 ACRES±; 98.15 ACRES± PROPOSED WORK: DRILL X CONVERT ___ DRILL DEEPER ___ REDRILL ___ FRACTURE OR STIMULATE X PLUG OFF OLD FORMATION ___ PERFORATE NEW FORMATION X OTHER PHYSICAL CHANGE IN WELL (SPECIFY) ___ PLUG & ABANDON CLEAN OUT & REPLUG TARGET FORMATION MARCELLUS ESTIMATED DEPTH 6,225' TVD 12,831' MD	WELL OPERATOR TRIAD HUNTER, LLC. DESIGNATED AGENT KIMBERLY ARNOLD ADDRESS 777 POST OAK BLVD., SUITE 910 ADDRESS P.O. BOX 154 HOUSTON, TX 77056 WAVERLY, WV 26184	COUNTY NAME PERMIT



WV Dept. of Environmental Protection
 Office of Oil and Gas
 WV Dept. of Environmental Protection

4709502151

MOD