



---

**west virginia** department of environmental protection

---

Office of Oil and Gas  
601 57th Street SE  
Charleston, WV 25304  
(304) 926-0450  
(304) 926-0452 fax

Earl Ray Tomblin, Governor  
Randy C. Huffman, Cabinet Secretary  
www.dep.wv.gov

May 21, 2015

**WELL WORK PERMIT**


**Horizontal 6A Well**

This permit, API Well Number: 47-9502254, issued to ANTERO RESOURCES CORPORATION, is evidence of permission granted to perform the specified well work at the location described on the attached pages and located on the attached plat, subject to the provisions of Chapter 22 of the West Virginia Code of 1931, as amended, and all rules and regulations promulgated thereunder, and to all conditions and provisions outlined in the pages attached hereto. Notification shall be given by the operator to the Oil and Gas Inspector at least 24 hours prior to the construction of roads, locations, and/or pits for any permitted work. In addition, the well operator shall notify the same inspector 24 hours before any actual well work is commenced and prior to running and cementing casing. Spills or emergency discharges must be promptly reported by the operator to 1-800-642-3074 and to the Oil and Gas inspector.

Please be advised that form WR-35, Well Operators Report of Well Work is to be submitted to this office within 90 days completion of permitted well work, as should form WR-34 Discharge Monitoring Report within 30 days of discharge of pits, if applicable. Failure to abide by all statutory and regulatory provisions governing all duties and operations hereunder may result in suspension or revocation of this permit and, in addition, may result in civil and/or criminal penalties being imposed upon the operators.

In addition to the applicable requirements of this permit, and the statutes and rules governing oil and gas activity in WV, this permit may contain specific conditions which must be followed. Permit conditions are attached to this cover letter.

Per 35CSR-4-5.2.g this permit will expire in two (2) years from the issue date unless permitted well work is commenced. If there are any questions, please feel free to contact me at (304) 926-0499 ext. 1654.



James Martin

Chief

Operator's Well No: HARE UNIT 1H  
Farm Name: MONROE, EDNA

**API Well Number: 47-9502254**

**Permit Type: Horizontal 6A Well**

Date Issued: 05/21/2015

**Promoting a healthy environment.**

**05/22/2015**

# PERMIT CONDITIONS

West Virginia Code § 22-6A-8(d) allows the Office of Oil and Gas to place specific conditions upon this permit. Permit conditions have the same effect as law. Failure to adhere to the specified permit conditions may result in enforcement action.

## CONDITIONS

---

1. Gas Well API# 47-095-00700 currently owned by Sancho Oil and Gas, Corporation shall be permitted to plug and abandon per all WVDEP requirements prior to the construction of the well pad. The plugged well shall be monumented according to 35CSR4-5.5b or a variance will be required.
2. This proposed activity may require permit coverage from the United States Army Corps of Engineers (USACE). Through this permit, you are hereby being advised to consult with USACE regarding this proposed activity.
3. If the operator encounters an unanticipated void, or an anticipated void at an unanticipated depth, the operator shall notify the inspector within 24 hours. Modifications to the casing program may be necessary to comply with W. Va. Code § 22-6A-5a (12), which requires drilling to a minimum depth of thirty feet below the bottom of the void, and installing a minimum of twenty (20) feet of casing. Under no circumstance should the operator drill more than fifty (50) feet below the bottom of the void or install less than twenty (20) feet of casing below the bottom of the void.
4. When compacting fills, each lift before compaction shall not be more than 12 inches in height, and the moisture content of the fill material shall be within limits as determined by the Standard Proctor Density test of the actual soils used in specific engineered fill, ASTM D698, Standard Test Method for Laboratory Compaction Characteristics of Soil Using Standard Effort, to achieve 95 % compaction of the optimum density. Each lift shall be tested for compaction, with a minimum of two tests per lift per acre of fill. All test results shall be maintained on site and available for review.
5. Operator shall install signage per § 22-6A-8g (6) (B) at all source water locations included in their approved water management plan within 24 hours of water management plan activation.
6. Oil and gas water supply wells will be registered with the Office of Oil and Gas and all such wells will be constructed and plugged in accordance with the standards of the Bureau for Public Health set forth in its Legislative rule entitled *Water Well Regulations*, 64 C.S.R. 19. Operator is to contact the Bureau of Public Health regarding permit requirements. In lieu of plugging, the operator may transfer the well to the surface owner upon agreement of the parties. All drinking water wells within fifteen hundred feet of the water supply well shall be flow tested by the operator upon request of the drinking well owner prior to operating the water supply well.
7. Pursuant to the requirements pertaining to the sampling of domestic water supply wells/springs the operator shall, no later than thirty (30) days after receipt of analytical data provide a written copy to the Chief and any of the users who may have requested such analyses.
8. If any explosion or other accident causing loss of life or serious personal injury occurs in or about a well or well work on a well, the well operator or its contractor shall give notice, stating the particulars of the explosion or accident, to the oil and gas inspector and the Chief, within 24 hours of said accident.
9. During the casing and cementing process, in the event cement does not return to the surface, the oil and gas inspector shall be notified within 24 hours.

## PERMIT CONDITIONS

10. Operator shall provide the Office of Oil & Gas notification of the date that drilling commenced on this well. Such notice shall be provided by sending an email to [DEPOOGNotify@wv.gov](mailto:DEPOOGNotify@wv.gov) within 30 days of commencement of drilling.

WW-6B  
(9/13)

STATE OF WEST VIRGINIA  
DEPARTMENT OF ENVIRONMENTAL PROTECTION, OFFICE OF OIL AND GAS  
WELL WORK PERMIT APPLICATION

1) Well Operator: Antero Resources Corporation 494488557 095 - Tyler Centerville Middlebourne 7.5'  
Operator ID County District Quadrangle

2) Operator's Well Number: Hare Unit 1H Well Pad Name: Estlack Pad

3) Farm Name/Surface Owner: Monroe, Edna Public Road Access: CR 30/1

4) Elevation, current ground: 1160' Elevation, proposed post-construction: 1141'

5) Well Type (a) Gas  Oil  Underground Storage   
Other

(b) If Gas Shallow  Deep   
Horizontal

*Michael Stoff*  
*5/13/2015*

6) Existing Pad: Yes or No No

7) Proposed Target Formation(s), Depth(s), Anticipated Thickness and Associated Pressure(s):  
Marcellus Shale: 6800' TVD, Anticipated Thickness- 55 feet, Associated Pressure- 2800#

8) Proposed Total Vertical Depth: 6800' TVD

9) Formation at Total Vertical Depth: Marcellus Shale

10) Proposed Total Measured Depth: 15,500' MD

11) Proposed Horizontal Leg Length: 8148'

12) Approximate Fresh Water Strata Depths: 131', 161', 208'

13) Method to Determine Fresh Water Depths: Offset well records. Depths have been adjusted according to surface elevations.

14) Approximate Saltwater Depths: 772', 847', 1890', 1968'

15) Approximate Coal Seam Depths: 200'

16) Approximate Depth to Possible Void (coal mine, karst, other): None anticipated

17) Does Proposed well location contain coal seams directly overlying or adjacent to an active mine? Yes  No

(a) If Yes, provide Mine Info: Name: \_\_\_\_\_  
Depth: \_\_\_\_\_  
Seam: \_\_\_\_\_  
Owner: \_\_\_\_\_

RECEIVED  
Office of Oil and Gas

MAY 15 2015

WV Department of  
Environmental Protection  
Page 1 of 3

WW-6B  
(9/13)

18)

**CASING AND TUBING PROGRAM**

<u>TYPE</u>	<u>Size</u>	<u>New or Used</u>	<u>Grade</u>	<u>Weight per ft. (lb/ft)</u>	<u>FOOTAGE: For Drilling</u>	<u>INTERVALS: Left in Well</u>	<u>CEMENT: Fill-up (Cu. Ft.)</u>
Conductor	20"	New	H-40	94#	40'	40'	CTS, 38 Cu. Ft.
Fresh Water	13-3/8"	New	J-55/H-40	54.5#/48#	300'	300'	CTS, 417 Cu. Ft.
Coal	9-5/8"	New	J-55	36#	2500'	2500'	CTS, 1018 Cu. Ft.
Intermediate							
Production	5-1/2"	New	P-110	20#	15,500'	15,500'	3855 Cu. Ft.
Tubing	2-3/8"	New	N-80	4.7#		7,100'	
Liners							

MDC  
5/13/2015

<u>TYPE</u>	<u>Size</u>	<u>Wellbore Diameter</u>	<u>Wall Thickness</u>	<u>Burst Pressure</u>	<u>Cement Type</u>	<u>Cement Yield (cu. ft./k)</u>
Conductor	20"	30"	0.438"	1530	Class A	1.18
Fresh Water	13-3/8"	17-1/2"	0.38"/0.33"	2730/1730	Class A	1.18
Coal	9-5/8"	12-1/4"	0.352"	3520	Class A	1.18
Intermediate						
Production	5-1/2"	8-3/4" & 8-1/2"	0.361"	12630	Lead-H/POZ & Tail - H	H/POZ-1.44 & H-1.8
Tubing	2-3/8"	4.778"	0.19"	11200		
Liners						

**PACKERS**

Kind:	N/A			
Sizes:	N/A			
Depths Set:	N/A			

RECEIVED  
Office of Oil and Gas  
MAY 15 2015  
Page 2 of 3  
WV Department of  
Environmental Protection

WW-6B  
(9/13)

19) Describe proposed well work, including the drilling and plugging back of any pilot hole:

Drill, perforate, fracture a new horizontal shallow well and complete Marcellus Shale.

20) Describe fracturing/stimulating methods in detail, including anticipated max pressure and max rate:

Antero plans to pump Slickwater into the Marcellus Shale formation in order to ready the well for production. The fluid will be comprised of approximately 99 percent water and sand, with less than 1 percent special-purpose additives as shown in the attached "List of Anticipated Additives Used for Fracturing or Stimulating Well."

Anticipated Max Pressure - 9300 lbs  
Anticipated Max Rate - 80 bpm

21) Total Area to be disturbed, including roads, stockpile area, pits, etc., (acres): 38.12 acres

22) Area to be disturbed for well pad only, less access road (acres): 13.58 acres

23) Describe centralizer placement for each casing string:

Conductor: no centralizers  
Surface Casing: one centralizer 10' above the float shoe, one on the insert float collar and one every 4th joint spaced up the hole to surface.  
Intermediate Casing: one centralizer above float joint, one centralizer 5' above float collar and one every 4th collar to surface.  
Production Casing: one centralizer at shoe joint and one every 3 joints to top of cement in intermediate casing.

24) Describe all cement additives associated with each cement type:

Conductor: no additives, Class A cement.  
Surface: Class A cement with 2-3% calcium chloride and 1/4 lb of flake  
Intermediate: Class A cement with 1/4 lb of flake, 5 gallons of clay treat  
Production: Lead cement- 50/50 Class H/Poz + 1.5% salt + 1% C-45 + 0.5% C-16a + 0.2% C-12 + 0.45% C-20 + 0.05% C-51  
Production: Tail cement- Class H + 45 PPS Calcium Carbonate + 1.0% FL-160 + 0.2% ACGB-47 + 0.05% ACSA-51 + 0.2% ACR-20

25) Proposed borehole conditioning procedures:

Conductor: blowhole clean with air, run casing, 10 bbls fresh water.  
Surface: blowhole clean with air, trip to conductor shoe, trip to bottom, blowhole clean with air, trip out, run casing, circulate pipe capacity + 40 bbls fresh water followed by 25 bbls bentonite mud, 10 bbls fresh water spacer.  
Intermediate: blowhole clean with air, trip to surface casing shoe, trip to bottom, blowhole clean with air, trip out, run casing, circulate pipe capacity + 40 bbls brine water followed by 10 bbls fresh water and 25 bbls bentonite mud, pump 10 bbls fresh water.  
Production: circulate with 14 lb/gal NaCl mud, trip to middle of lateral, circulate, pump high viscosity sweep, trip to base of curve, pump high viscosity sweep, trip to top of curve, trip to bottom, circulate, pump high viscosity sweep, trip out, run casing, circulate pipe capacity + 40 bbls fresh water, pump 48 bbls barite pill, pump 10 bbls fresh water followed by 48 bbls mud flush and 10 bbls water.

RECEIVED  
Office of Oil and Gas  
MAY 15 2015  
WV Department of  
Environmental Protection  
Page 3 of 3

\*Note: Attach additional sheets as needed.

WW-9  
(2/15)

API Number 47 - 095 - \_\_\_\_\_  
Operator's Well No. Hare Unit 1H

STATE OF WEST VIRGINIA  
DEPARTMENT OF ENVIRONMENTAL PROTECTION  
OFFICE OF OIL AND GAS

MAG  
5/13/2015

FLUIDS/ CUTTINGS DISPOSAL & RECLAMATION PLAN

Operator Name Antero Resources Corporation OP Code 494488557

Watershed (HUC 10) Headwaters Middle Island Creek Quadrangle Middlebourne 7.5'

Do you anticipate using more than 5,000 bbls of water to complete the proposed well work? Yes  No

Will a pit be used? Yes  No

If so, please describe anticipated pit waste: No pit will be used at this site (Drilling and Flowback Fluids will be stored in tanks. Cuttings will be tanked and hauled off site.)

Will a synthetic liner be used in the pit? Yes  No  If so, what ml.? N/A

Proposed Disposal Method For Treated Pit Wastes:

- Land Application
- Underground Injection ( UIC Permit Number \_\_\_\_\_ )
- Reuse (at API Number Future permitted well locations when applicable. API# will be provided on Form WR-34 )
- Off Site Disposal (Supply form WW-9 for disposal location) (Meadowfill Landfill Permit #SWF-1032-98)
- Other (Explain \_\_\_\_\_)

Will closed loop system be used? If so, describe: Yes

Drilling medium anticipated for this well (vertical and horizontal)? Air, freshwater, oil based, etc. Surface - Air/Freshwater, Intermediate - Dust/Slit Foams, Production - Water Based Mud

-If oil based, what type? Synthetic, petroleum, etc. N/A

Additives to be used in drilling medium? Please See Attachment

Drill cuttings disposal method? Leave in pit, landfill, removed offsite, etc. Stored in tanks, removed offsite and taken to landfill

-If left in pit and plan to solidify what medium will be used? (cement, lime, sawdust) N/A

-Landfill or offsite name/permit number? Meadowfill Landfill (Permit #SWF-1032-98)

Permittee shall provide written notice to the Office of Oil and Gas of any load of drill cuttings or associated waste rejected at any West Virginia solid waste facility. The notice shall be provided within 24 hours of rejection and the permittee shall also disclose where it was properly disposed.

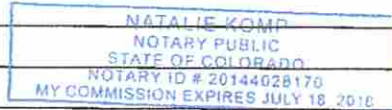
I certify that I understand and agree to the terms and conditions of the GENERAL WATER POLLUTION PERMIT issued on August 1, 2005, by the Office of Oil and Gas of the West Virginia Department of Environmental Protection. I understand that the provisions of the permit are enforceable by law. Violations of any term or condition of the general permit and/or other applicable law or regulation can lead to enforcement action.

I certify under penalty of law that I have personally examined and am familiar with the information submitted on this application form and all attachments thereto and that, based on my inquiry of those individuals immediately responsible for obtaining the information, I believe that the information is true, accurate, and complete. I am aware that there are significant penalties for submitting false information, including the possibility of fine or imprisonment.

Company Official Signature [Signature]

Company Official (Typed Name) Evan Foster

Company Official Title Environmental Representative



Subscribed and sworn before me this 16<sup>th</sup> day of April, 20 15

Natalie Komp Notary Public

My commission expires July 18, 2016

RECEIVED  
Office of Oil and Gas  
MAY 15 2015  
WV Department of Environmental Protection

Form WW-9

Operator's Well No. Hare Unit 1H

Antero Resources Corporation

Proposed Revegetation Treatment: Acres Disturbed 38.12 acres Prevegetation pH \_\_\_\_\_

Lime 2-4 Tons/acre or to correct to pH 6.5

Fertilizer type Hay or straw or Wood Fiber (will be used where needed)

Fertilizer amount 500 lbs/acre

Mulch 2-3 Tons/acre

Access Road "A" (8.33) + Well Pad (13.58) + Water Containment Pad (2.90) + Excess/Topsoil Material Stockpiles (13.31) = 38.12 Acres

Seed Mixtures

Temporary		Permanent	
Seed Type	lbs/acre	Seed Type	lbs/acre
Annual Ryegrass	40	Crownvetch	10-15
		Tall Fescue	30
See attached Table IV-3 for additional seed type (Estack Pad Design Page 26)		See attached Table IV-4a for additional seed type (Estack Pad Design Page 26)	
*or type of grass seed requested by surface owner		*or type of grass seed requested by surface owner	

Attach:

Drawing(s) of road, location, pit and proposed area for land application (unless engineered plans including this info have been provided)

Photocopied section of involved 7.5' topographic sheet.

Plan Approved by: Michael Hoff

Comments: Preseed & Mulch any disturbed areas per WDEP regulations. Maintain & upgrade E-n-S as necessary.

Title: Oil & Gas Inspector

Date: 5/13/2015

Field Reviewed?  Yes  No

RECEIVED  
Office of Oil and Gas  
MAY 15 2015  
Department of  
Protection



**Form WW-9 Additives Attachment****SURFACE INTERVAL**

1. Fresh Water
2. Soap –Foamer AC
3. Air

**INTERMEDIATE INTERVAL*****STIFF FOAM RECIPE:***

- 1) 1 ppb Soda Ash / Sodium Carbonate-Alkalinity Control Agent
- 2) 1 ppb Conqor 404 ( 11.76 ppg) / Corrosion Inhibitor
- 3) 4 ppb KLA-Gard ( 9.17 ppg) / Amine Acid Complex-Shale Stabilizer
- 4) 1ppb Mil Pac R / Sodium Carboxymethylcellulose-Filtration Control Agent
- 5) 12 ppb KCL / Potassium Chloride-inorganic Salt
- 6) Fresh Water 80 bbls
- 7) Air

**PRODUCTION INTERVAL**

1. Alpha 1655  
Salt Inhibitor
2. Mil-Carb  
Calcium Carbonate
3. Cottonseed Hulls  
Cellulose-Cottonseed Pellets – LCM
4. Mil-Seal  
Vegetable, Cotton & Cellulose-Based Fiber Blend – LCM
5. Clay-Trol  
Amine Acid Complex – Shale Stabilizer
6. Xan-Plex  
Viscosifier For Water Based Muds
7. Mil-Pac (All Grades)  
Sodium Carboxymethylcellulose – Filtration Control Agent
8. New Drill  
Anionic Polyacrylamide Copolymer Emulsion – Shale Stabilizer
9. Caustic Soda  
Sodium Hydroxide – Alkalinity Control
10. Mil-Lime  
Calcium Hydroxide – Lime
11. LD-9  
Polyether Polyol – Drilling Fluid Defoamer
12. Mil Mica  
Hydro-Biotite Mica – LCM

Received

APR 20 2015

13. Escaid 110  
Drilling Fluid Solvent – Aliphatic Hydrocarbon
14. Ligco  
Highly Oxidized Leonardite – Filtration Control Agent
15. Super Sweep  
Polypropylene – Hole Cleaning Agent
16. Sulfatrol K  
Drilling Fluid Additive – Sulfonated Asphalt Residuum
17. Sodium Chloride, Anhydrous  
Inorganic Salt
18. D-D  
Drilling Detergent – Surfactant
19. Terra-Rate  
Organic Surfactant Blend
20. W.O. Defoam  
Alcohol-Based Defoamer
21. Perma-Lose HT  
Fluid Loss Reducer For Water-Based Muds
22. Xan-Plex D  
Polysaccharide Polymer – Drilling Fluid Viscosifier
23. Walnut Shells  
Ground Cellulosic Material – Ground Walnut Shells – LCM
24. Mil-Graphite  
Natural Graphite – LCM
25. Mil Bar  
Barite – Weighting Agent
26. X-Cide 102  
Biocide
27. Soda Ash  
Sodium Carbonate – Alkalinity Control Agent
28. Clay Trol  
Amine Acid complex – Shale Stabilizer
29. Sulfatrol  
Sulfonated Asphalt – Shale Control Additive
30. Xanvis  
Viscosifier For Water-Based Muds
31. Milstarch  
Starch – Fluid Loss Reducer For Water Based Muds
32. Mil-Lube  
Drilling Fluid Lubricant

Received

APR 20 2015

Office of Oil and Gas  
WV Dept. of Environmental Protection

05/22/2015

4709502254



# Well Site Safety Plan

## Antero Resources

**Well Name:** Lucy Unit 1H, Lucy Unit 2H, Matthews Unit 2H, Hare Unit 2H, Hare Unit 1H, Matthews Unit 1H, Melvin Unit 2H, Melvin Unit 1H, Jujubee Unit 1H, Jujubee Unit 2H

**Pad Location:** ESTLACK PAD  
Tyler County/ Centerville District

*Michael Goff*  
*5/13/2015*

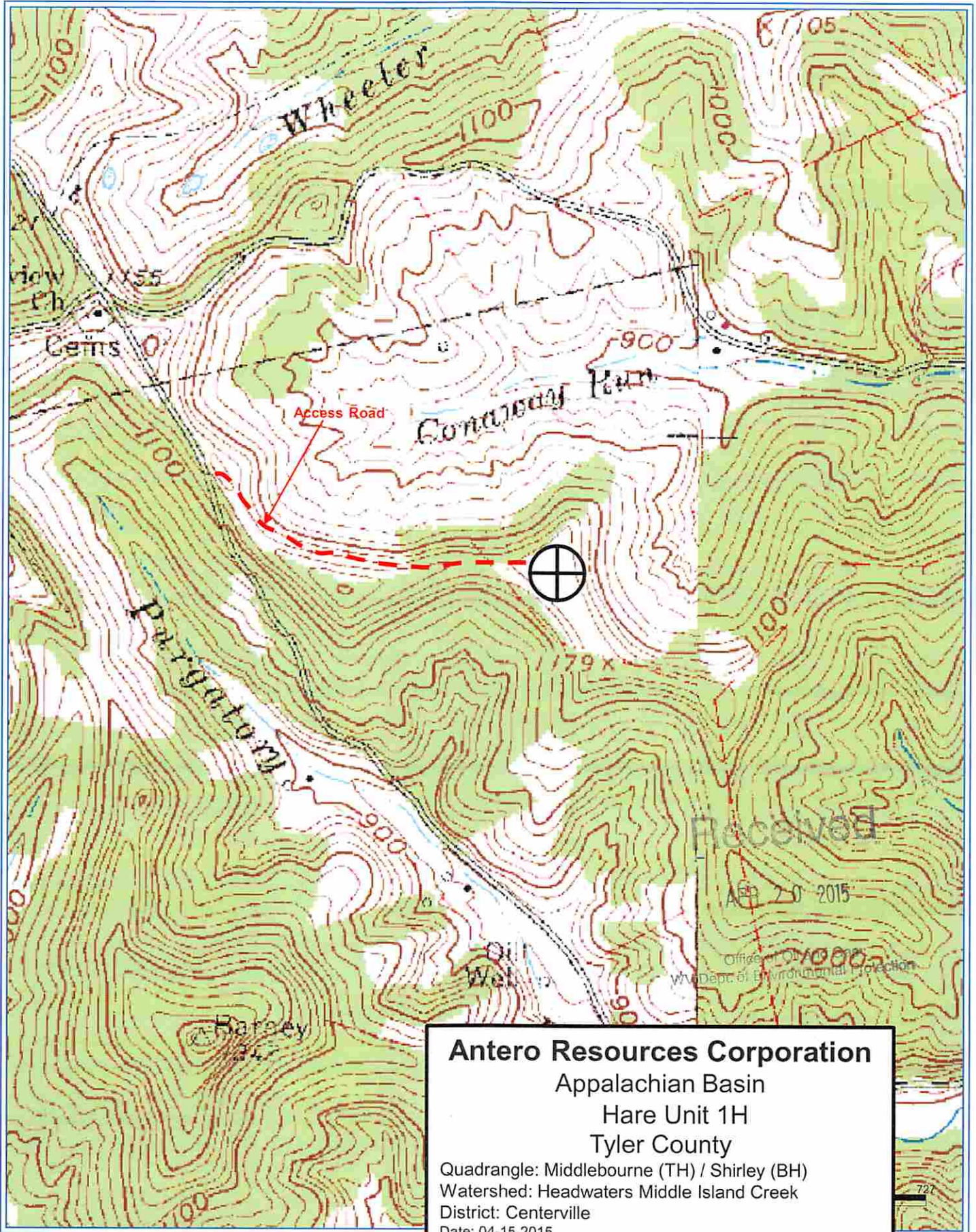
**GPS Coordinates:** Lat 39°24'50.78"/Long 80°52'40.42" (NAD83)

### Driving Directions:

**From US 50 Near Parkersburg, WV.** Head east on US 50 for 34 miles. Turn left onto Bunnell Run/CO Road 50/21 and continue for 0.5 miles. Continue straight onto CO Road 50/39/W Myles Ave/Old US 50 W and continue for 0.9 miles. Turn left onto Eagle Drive and continue for 500 feet. Turn right onto Collins Ave/CO Road 50/25 and continue for 240 feet. Take the first left onto Rose Hill/CO Road 50/22 and continue for 1.1 miles. Access road will be on the left. **From US 50 Near Clarksburg, WV.** Head west on US 50 for 36.5 miles. Turn right onto WV 74/Pullman Drive and continue for 0.4 miles. Turn left onto E Myles Avenue/Old US 50 E and continue for 0.9 miles. Turn right onto Eagle Drive and continue for 450 feet. Turn right onto Collins Avenue/CO Road 50/25 and continue for 240 feet. Take the first left onto Rose Hill/CO Road 50/22 and continue for 1.1 miles.

**EMERGENCY (24 HOUR) CONTACT 1-800-878-1373**

RECEIVED  
West Virginia Department of Oil and Gas  
MAY 15 2015  
WV Department of  
Environmental Protection



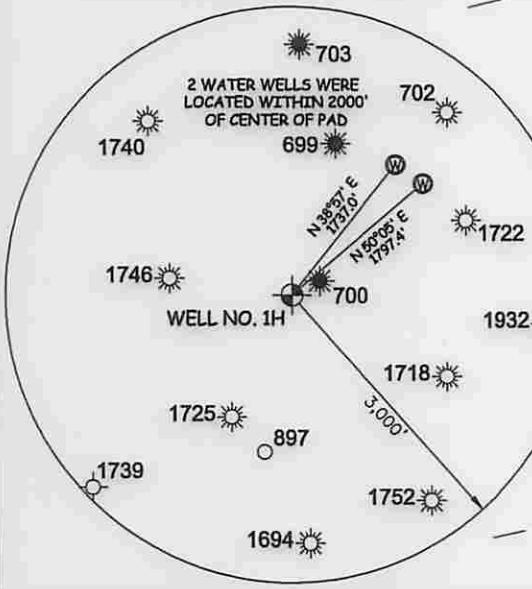
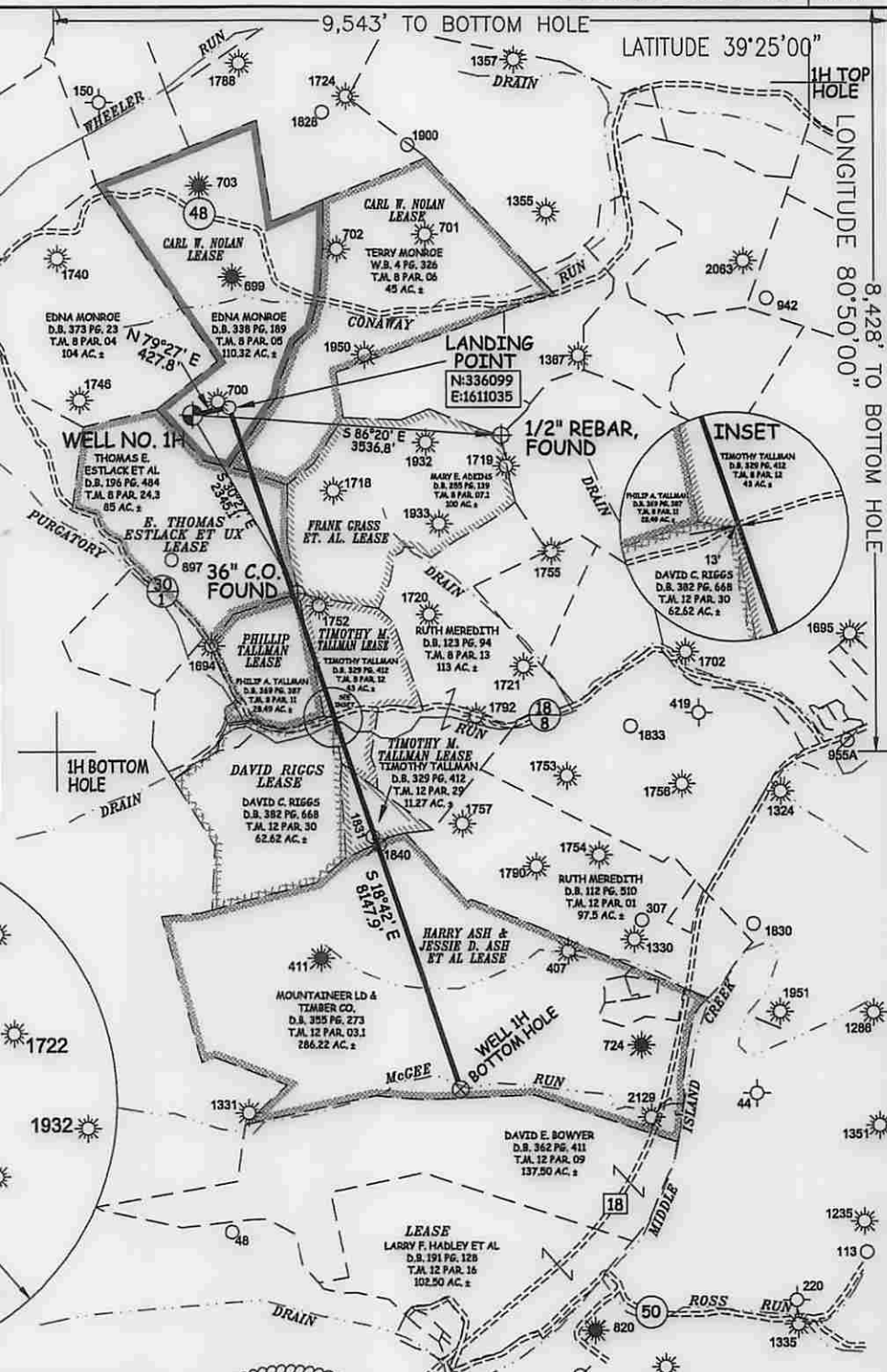
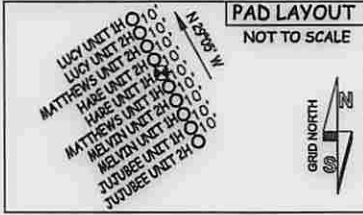
**Antero Resources Corporation**  
 Appalachian Basin  
 Hare Unit 1H  
 Tyler County  
 Quadrangle: Middlebourne (TH) / Shirley (BH)  
 Watershed: Headwaters Middle Island Creek  
 District: Centerville  
 Date: 04-15-2015

LATITUDE 39°25'00" 917'

Antero Resources Corporation  
Well No. Hare Unit 1H

NOTES:  
WELL 1H TOP HOLE INFORMATION:  
N: 336,021ft E: 1,610,614ft  
LAT: 39°24'51.75" LON: 80°52'41.68"  
BOTTOM HOLE INFORMATION:  
N: 328,382ft E: 1,613,647ft  
LAT: 39°23'36.71" LON: 80°52'01.56"  
WEST VIRGINIA COORDINATE SYSTEM OF 1927 NORTH ZONE. ZONE WAS DERIVED FROM MEASUREMENTS TAKEN WITH TRIMBLE GEOXT SUBMETER MAPPING GRADE GPS UNIT. PLAT ORIENTATION, CORNER, AND WELL REFERENCE TIE LINES ARE BASED ON GRID NORTH.


(NAD) 83 (UTM) ZONE 17 COORDS:  
WELL 1H TOP HOLE INFORMATION:  
N: 4,362,778m E: 510,496m  
BOTTOM HOLE INFORMATION:  
N: 4,360,466m E: 511,459m



I THE UNDERSIGNED, HEREBY CERTIFY THAT THIS PLAT IS CORRECT TO THE BEST OF MY KNOWLEDGE AND BELIEF AND SHOWS ALL THE INFORMATION REQUIRED BY LAW AND THE RULES ISSUED AND PERSCRIBED BY THE DEPARTMENT OF ENVIRONMENTAL PROTECTION.



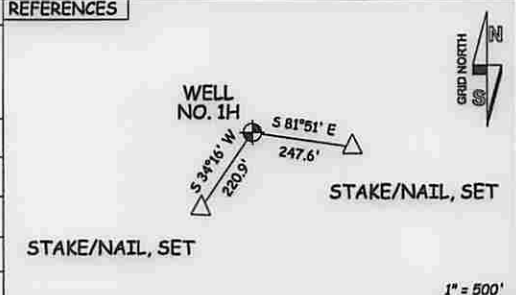
STATE OF WEST VIRGINIA, DIVISION OF ENVIRONMENTAL PROTECTION, OFFICE OF OIL AND GAS  
WILLOW LAND SURVEYING PLLC  
220 MASONIC AVE. PENNSBORO WEST VIRGINIA 26415



NOTE  
NO OCCUPIED DWELLINGS OR BUILDINGS TWO THOUSAND FIVE HUNDRED (2,500) SQUARE FEET OR LARGER USED TO HOUSE OR SHELTER DAIRY CATTLE OR POULTRY HUSBANDRY ARE LOCATED WITHIN SIX HUNDRED TWENTY-FIVE (625) FEET OF THE CENTER OF THE WELL PAD.

JOB # 15-009WA  
DRAWING # HARE1H  
SCALE 1" = 2000'  
MINIMUM DEGREE OF ACCURACY SUBMETER  
PROVEN SOURCE OF ELEV. SUBMETER MAPPING GRADE GPS  
STATE OF WEST VIRGINIA DEPARTMENT OF ENERGY DIVISION OF OIL AND GAS

LEGEND  
--- Surface Owner Boundary Lines +/-  
--- Interior Surface Tracts +/-  
--- Existing Fence  
--- Found monument, as noted  
THOMAS SUMMERS P.S. 2109  
DATE 04/01/15  
OPERATOR'S WELL# HAREUNIT#1H

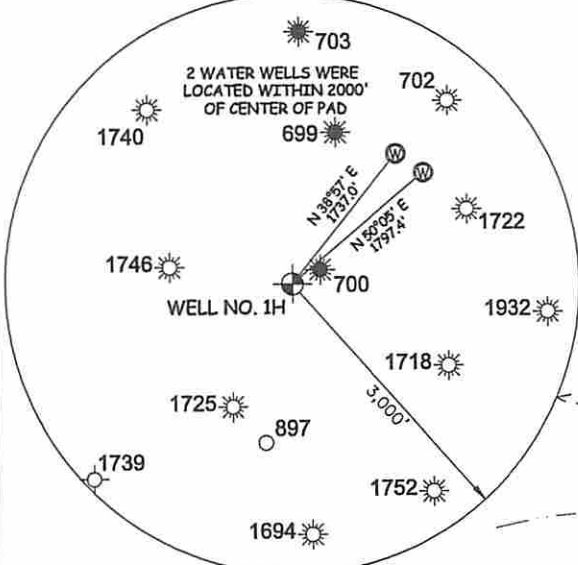
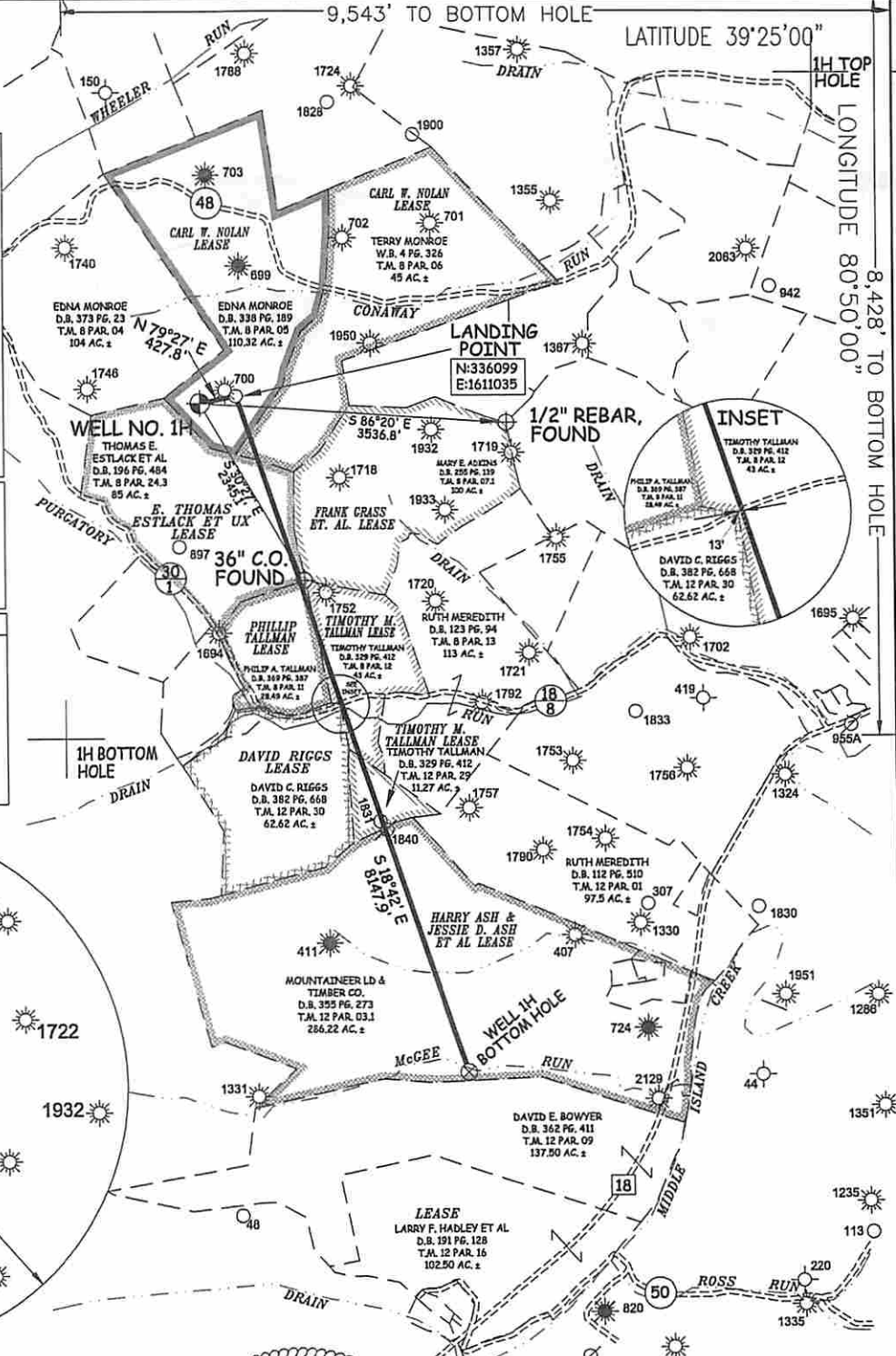
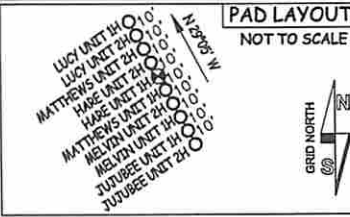


WELL TYPE: OIL \_\_\_ GAS X LIQUID INJECTION \_\_\_ WASTE DISPOSAL \_\_\_ 47 - 095 - 02254 H6A  
(IF "GAS") PRODUCTION X STORAGE \_\_\_ DEEP \_\_\_ SHALLOW X STATE COUNTY PERMIT COUNTY NAME  
LOCATION: ELEVATION 1,160' - ORIGINAL 1,141' - PROPOSED WATERSHED HEADWATERS MIDDLE ISLAND CREEK 05/22/2015  
QUADRANGLE MIDDLEBOURNE 7.5' - TOP HOLE SHIRLEY 7.5' - BOTTOM HOLE DISTRICT CENTERVILLE COUNTY TYLER  
SURFACE OWNER EDNA MONROE ACREAGE 110.32 ACRES +/-  
OIL & GAS ROYALTY OWNER CARL W. NOLAN; CARL W. NOLAN; E. THOMAS ESTLACK; PHILLIP TALLMAN; LEASE ACREAGE 116 AC.±; 120 AC.±; 85.5 AC.±; 28 AC.±; TIMOTHY M. TALLMAN; TIMOTHY M. TALLMAN; HARRY ASH & JESSIE D. ASH ET AL 43 AC.±; 11 AC.±; 291 AC.±;  
PROPOSED WORK: DRILL X CONVERT \_\_\_ DRILL DEEPER \_\_\_ REDRILL \_\_\_ FRACTURE OR STIMULATE X  
PLUG OFF OLD FORMATION \_\_\_ PERFORATE NEW FORMATION X OTHER PHYSICAL CHANGE IN WELL  
(SPECIFY) \_\_\_ PLUG & ABANDON CLEAN OUT & REPLUG  
TARGET FORMATION MARCELLUS ESTIMATED DEPTH 6,800' TVD 15,500' MD  
WELL OPERATOR ANTERO RESOURCES CORP. DESIGNATED AGENT DIANNA STAMPER - CT CORPORATION SYSTEM  
ADDRESS 1615 WYNKOOP ST. ADDRESS 5400 D BIG TYLER ROAD  
DENVER, CO 80202 CHARLESTON, WV 25313


Antero Resources Corporation Well No. Hare Unit 1H

NOTES: WELL 1H TOP HOLE INFORMATION: N: 336,021ft E: 1,610,614ft LAT: 39°24'51.75" LON: 80°52'41.68" BOTTOM HOLE INFORMATION: N: 328,382ft E: 1,613,647ft LAT: 39°23'36.71" LON: 80°52'01.56" WEST VIRGINIA COORDINATE SYSTEM OF 1927 NORTH ZONE. ZONE WAS DERIVED FROM MEASUREMENTS TAKEN WITH TRIMBLE GEOXT SUBMETER MAPPING GRADE GPS UNIT. PLAT ORIENTATION, CORNER, AND WELL REFERENCE TIE LINES ARE BASED ON GRID NORTH.

(NAD) 83 (UTM) ZONE 17 COORDS: WELL 1H TOP HOLE INFORMATION: N: 4,362,778m E: 510,496m BOTTOM HOLE INFORMATION: N: 4,360,466m E: 511,459m



I THE UNDERSIGNED, HEREBY CERTIFY THAT THIS PLAT IS CORRECT TO THE BEST OF MY KNOWLEDGE AND BELIEF AND SHOWS ALL THE INFORMATION REQUIRED BY LAW AND THE RULES ISSUED AND PERSCRIBED BY THE DEPARTMENT OF ENVIRONMENTAL PROTECTION.

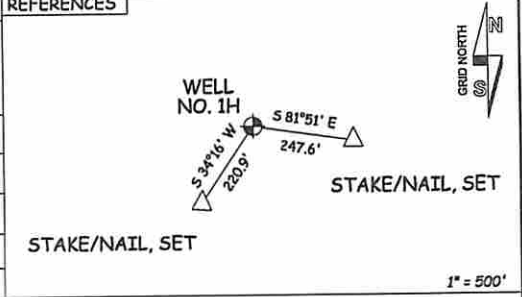


STATE OF WEST VIRGINIA, DIVISION OF ENVIRONMENTAL PROTECTION, OFFICE OF OIL AND GAS. WILLOW LAND SURVEYING PLLC, 220 MASONIC AVE. PENNSBORO WEST VIRGINIA 26415

NOTE: NO OCCUPIED DWELLINGS OR BUILDINGS TWO THOUSAND FIVE HUNDRED (2,500) SQUARE FEET OR LARGER USED TO HOUSE OR SHELTER DAIRY CATTLE OR POULTRY HUSBANDRY ARE LOCATED WITHIN SIX HUNDRED TWENTY-FIVE (625) FEET OF THE CENTER OF THE WELL PAD.

JOB # 15-009WA DRAWING # HARE1H SCALE 1" = 2000' MINIMUM DEGREE OF ACCURACY SUBMETER PROVEN SOURCE OF ELEV. SUBMETER MAPPING GRADE GPS STATE OF WEST VIRGINIA DEPARTMENT OF ENERGY DIVISION OF OIL AND GAS

LEGEND: Surface Owner Boundary Lines +/-, Interior Surface Tracts +/-, Existing Fence, Found monument, as noted. THOMAS SUMMERS P.S. 2109 DATE 04/01/15 OPERATOR'S WELL# HARE UNIT #1H



WELL TYPE: OIL GAS X LIQUID INJECTION WASTE DISPOSAL 47 095 (IF "GAS") PRODUCTION X STORAGE DEEP SHALLOW X STATE COUNTY PERMIT LOCATION: ELEVATION 1,160' - ORIGINAL 1,141' - PROPOSED WATERSHED HEADWATERS MIDDLE ISLAND CREEK QUADRANGLE MIDDLEBOURNE 7.5' - TOP HOLE SHIRLEY 7.5' - BOTTOM HOLE DISTRICT CENTERVILLE COUNTY TYLER SURFACE OWNER EDNA MONROE ACREAGE 110.32 ACRES +/- OIL & GAS ROYALTY OWNER CARL W. NOLAN; CARL W. NOLAN; E. THOMAS ESTLACK; PHILLIP TALLMAN; LEASE ACRES 116 AC.±; 120 AC.±; 85.5 AC.±; 28 AC.±; TIMOTHY M. TALLMAN; TIMOTHY M. TALLMAN; HARRY ASH & JESSIE D. ASH ET AL 43 AC.±; 11 AC.±; 291 AC.±; PROPOSED WORK: DRILL X CONVERT DRILL DEEPER REDRILL FRACTURE OR STIMULATE X PLUG OFF OLD FORMATION PERFORATE NEW FORMATION X OTHER PHYSICAL CHANGE IN WELL (SPECIFY) PLUG & ABANDON CLEAN OUT & REPLUG TARGET FORMATION MARCELLUS ESTIMATED DEPTH 6,800' TVD 15,500' MD WELL OPERATOR ANTERO RESOURCES CORP. DESIGNATED AGENT DIANNA STAMPER - CT CORPORATION SYSTEM ADDRESS 1615 WYNKOOP ST. ADDRESS 5400 D BIG TYLER ROAD DENVER, CO 80202 CHARLESTON, WV 25313

WW-6A1

Operator's Well Number Hare Unit 1H

INFORMATION SUPPLIED UNDER WEST VIRGINIA CODE  
Chapter 22, Article 6A, Section 5(a)(5)  
IN LIEU OF FILING LEASE(S) AND OTHER CONTINUING CONTRACT(S)

Under the oath required to make the verification on page 1 of this Notice and Application, I depose and say that I am the person who signed the Notice and Application for the Applicant, and that –

- (1) the tract of land is the same tract described in this Application, partly or wholly depicted in the accompanying plat, and described in the Construction and Reclamation Plan;
- (2) the parties and recordation data (if recorded) for lease(s) or other continuing contract(s) by which the Applicant claims the right to extract, produce or market the oil or gas are as follows:

Grantor, lessor, etc.	Grantee, lessee, etc.	Royalty	Book/Page
<b><u>Carl W. Nolan Lease (Tracts 8-5 and 8-6)</u></b>			
Carl W. Nolan	Warren R. Haught	1/8	DB 0214/0578
Warren R. Haught	Haught, Inc.	Assignment	DB 0242/0027
Haught, Inc.	Haught Oil Producing Corporation	Merger	Exhibit 1
Haught Oil Producing Corporation	TIG Corporation	Assignment	DB 0265/0158
TIG Corporation	Connoco Oil & Gas Leasing and Redevelopment	Assignment	DB 0274/0269
Connoco Oil & Gas Leasing and Redevelopment	Jay-Bee Oil and Gas Company	Assignment	DB 0275/0161
Jay-Bee Oil and Gas Company	Sancho Oil and Gas Corporation	Assignment	DB 0330/0831
Sancho Oil and Gas Corporation	Trans Energy, Inc.	Assignment	DB 0375/0792
Trans Energy, Inc.	Republic Energy Ventures, LLC	Assignment	DB 0375/0800
Republic Energy Ventures, LLC	Antero Resources Corporation	Assignment	DB 0436/0177
<b><u>E. Thomas Estlack, et ux Lease</u></b>			
E. Thomas Estlack, et ux	Sancho Oil and Gas Corporation	1/8	DB 0330/0834
Sancho Oil and Gas Corporation	Antero Resources Corporation	Assignment	DB 0437/0381
<b><u>Frank Grass, et al Lease</u></b>			
Frank Grass, Anne Abington, and Mary Adkins	Sancho Oil and Gas Corporation	1/8	DB 0335/0601
Sancho Oil and Gas Corporation	Antero Resources Corporation	Assignment	DB 0436/0177
<b><u>Phillip Tallman Lease</u></b>			
Phillip Tallman	Sancho Oil and Gas Corporation	1/8	DB 0335/0606
Sancho Oil and Gas Corporation	Antero Resources Corporation	Assignment	DB 0436/0177
<b><u>Timothy M. Tallman Lease (Tracts 8-12 and 12-29)</u></b>			
Timothy M. Tallman, married	Sancho Oil and Gas Corporation	1/8	DB 0346/0790
Sancho Oil and Gas Corporation	Antero Resources Corporation	Assignment	DB 0436/0177
<b><u>David Riggs Lease</u></b>			
David Riggs	Antero Resources Corporation	1/8	DB 0429/0610

\*Partial Assignments to Antero Resources Corporation include 100% rights to extract, produce and market the oil and gas from the Marcellus and any other formations completed with this well.

Received

\*\*CONTINUED ON NEXT PAGE\*\*

APR 20 2015

Office of Oil and Gas  
WV Dept. of Environmental Protection

05/22/2015

WW-6A1  
(5/13)

Operator's Well No. Hare Unit 1H

**INFORMATION SUPPLIED UNDER WEST VIRGINIA CODE  
Chapter 22, Article 6A, Section 5(a)(5)  
IN LIEU OF FILING LEASE(S) AND OTHER CONTINUING CONTRACT(S)**

Under the oath required to make the verification on page 1 of this Notice and Application, I depose and say that I am the person who signed the Notice and Application for the Applicant, and that –

- (1) the tract of land is the same tract described in this Application, partly or wholly depicted in the accompanying plat, and described in the Construction and Reclamation Plan;
- (2) the parties and recordation data (if recorded) for lease(s) or other continuing contract(s) by which the Applicant claims the right to extract, produce or market the oil or gas are as follows:

Lease Name or Number	Grantor, Lessor, etc.	Grantee, Lessee, etc.	Royalty	Book/Page
<u>Harry Ash &amp; Jessie D. Ash, et al Lease</u>				
	Harry Ash & Jessie D. Ash, et al	J.A. Underwood	1/8	DB 0171/0365
	J.A. Underwood	Quaker State Oil Refining Corporation	Assignment	DB 0171/0528
	Quaker State Oil Refining Corporation	Petro Mark, Inc., a Corporation	Assignment	DB 0246/0324
	Petro Mark, Inc., a Corporation	Sancho Oil and Gas Corporation	Assignment	DB 0268/0194
	Sancho Oil and Gas Corporation	Antero Resources Corporation	Assignment	DB 0436/0177

\*Partial Assignments to Antero Resources Corporation include 100% rights to extract, produce and market the oil and gas from the Marcellus and any other formations completed with this well.

**Acknowledgement of Possible Permitting/Approval  
In Addition to the Office of Oil and Gas**

The permit applicant for the proposed well work addressed in this application hereby acknowledges the possibility of the need for permits and/or approvals from local, state, or federal entities in addition to the DEP, Office of Oil and Gas, including but not limited to the following:

- WV Division of Water and Waste Management
- WV Division of Natural Resources WV Division of Highways
- U.S. Army Corps of Engineers
- U.S. Fish and Wildlife Service
- County Floodplain Coordinator

Received

APR 20 2015

Office of Oil and Gas  
WV Dept. of Environmental Protection

The applicant further acknowledges that any Office of Oil and Gas permit in no way overrides, replaces, or nullifies the need for other permits/approvals that may be necessary and further affirms that all needed permits/approvals should be acquired from the appropriate authority before the affected activity is initiated.

Well Operator: Antero Resources Corporation

By: Mark Mauz X *Mark D. Mauz*

Its: VP, Gas & GMT



FORM WW-6A1  
EXHIBIT 1



*I, Ken Heckler, Secretary of State of the  
State of West Virginia, hereby certify that*  
THE FOLLOWING IS A TRUE AND CORRECT COPY OF THE ARTICLES OF MERGER  
OF:

HAUGHT, INC., A WEST VIRGINIA CORPORATION AND HAUGHT OIL  
PRODUCING CORP., A UTAH CORPORATION DULY SIGNED AND VERIFIED  
PURSUANT TO THE PROVISIONS OF SECTION 38, ARTICLE 1, CHAPTER  
31 OF THE CODE OF WEST VIRGINIA, 1931, AS AMENDED, HAVE  
BEEN RECEIVED AND ARE FOUND TO CONFORM TO LAW.

ACCORDINGLY, I HEREBY ISSUE THIS CERTIFICATE OF MERGER, MERGING  
HAUGHT, INC., WITH AND INTO HAUGHT OIL PRODUCING CORP., THE  
SURVIVOR AND ATTACH A DUPLICATE ORIGINAL OF SAID ARTICLES  
OF MERGER AS APPEARS FROM THE RECORDS OF MY SAID OFFICE.

*Given under my hand and the  
Great Seal of the State of  
West Virginia, on this*

TWELFTH day of  
JANUARY 19 87



*Ken Heckler*  
Secretary of State.

Received

APR 20 2015

Office of Oil and Gas  
WV Dept. of Environmental Protection

4709502254



Antero Resources  
1615 Wynkoop Street  
Denver, CO 80202  
Office 303.357.7310  
Fax 303.357.7315

April 14, 2015

West Virginia Department of Environmental Protection  
Chief, Office of Oil and Gas  
Attn: Mr. James Martin  
601 57<sup>th</sup> Street SE  
Charleston, WV 25304

RE: Hare Unit 1H  
Quadrangle: Middlebourne 7.5'  
Tyler County/Centerville District, West Virginia

Mr. Martin:

Antero Resources Corporation (Antero) is submitting the following application for a new well work permit for the Hare Unit 1H horizontal shallow well. As an authorized representative, I certify that Antero has the right to extract, produce or market the oil or gas for all leases through which the Hare Unit 1H horizontal lateral will drill through including any and all roads crossed under as identified on the attached survey plat.

Sincerely,

A handwritten signature in blue ink, appearing to read "JH", is written over a light blue horizontal line.

Jared Hurst  
Senior Landman

Received

APR 20 2015

Office of Oil and Gas  
WV Dept. of Environmental Protection

05/22/2015

**STATE OF WEST VIRGINIA  
DEPARTMENT OF ENVIRONMENTAL PROTECTION, OFFICE OF OIL AND GAS  
NOTICE CERTIFICATION**

Date of Notice Certification: 04/16/2015

API No. 47- 095 - \_\_\_\_\_  
Operator's Well No. Hare Unit 1H  
Well Pad Name: Estlack Pad

**Notice has been given:**

Pursuant to the provisions in West Virginia Code § 22-6A, the Operator has provided the required parties with the Notice Forms listed below for the tract of land as follows:

State: <u>West Virginia</u>	UTM NAD 83	Easting: <u>510,496m</u>
County: <u>Tyler</u>		Northing: <u>4,362,778m</u>
District: <u>Centerville</u>	Public Road Access: <u>CR 30/1</u>	
Quadrangle: <u>Middlebourne 7.5'</u>	Generally used farm name: <u>Monroe, Edna</u>	
Watershed: <u>Headwaters Middle Island Creek</u>		

Pursuant to West Virginia Code § 22-6A-7(b), every permit application filed under this section shall be on a form as may be prescribed by the secretary, shall be verified and shall contain the following information: (14) A certification from the operator that (i) it has provided the owners of the surface described in subdivisions (1), (2) and (4), subsection (b), section ten of this article, the information required by subsections (b) and (c), section sixteen of this article; (ii) that the requirement was deemed satisfied as a result of giving the surface owner notice of entry to survey pursuant to subsection (a), section ten of this article six-a; or (iii) the notice requirements of subsection (b), section sixteen of this article were waived in writing by the surface owner; and Pursuant to West Virginia Code § 22-6A-11(b), the applicant shall tender proof of and certify to the secretary that the notice requirements of section ten of this article have been completed by the applicant.

<p>Pursuant to West Virginia Code § 22-6A, the Operator has attached proof to this Notice Certification that the Operator has properly served the required parties with the following:</p> <p>*PLEASE CHECK ALL THAT APPLY</p> <p><input type="checkbox"/> 1. NOTICE OF SEISMIC ACTIVITY or <input checked="" type="checkbox"/> NOTICE NOT REQUIRED BECAUSE NO SEISMIC ACTIVITY WAS CONDUCTED</p> <p><input checked="" type="checkbox"/> 2. NOTICE OF ENTRY FOR PLAT SURVEY or <input type="checkbox"/> NO PLAT SURVEY WAS CONDUCTED</p> <p><input type="checkbox"/> 3. NOTICE OF INTENT TO DRILL or <input checked="" type="checkbox"/> NOTICE NOT REQUIRED BECAUSE NOTICE OF ENTRY FOR PLAT SURVEY WAS CONDUCTED or</p> <p style="padding-left: 100px;"><input type="checkbox"/> WRITTEN WAIVER BY SURFACE OWNER (PLEASE ATTACH)</p> <p><input checked="" type="checkbox"/> 4. NOTICE OF PLANNED OPERATION</p> <p><input checked="" type="checkbox"/> 5. PUBLIC NOTICE</p> <p><input checked="" type="checkbox"/> 6. NOTICE OF APPLICATION</p>	<p><b>OOG OFFICE USE ONLY</b></p> <p><input checked="" type="checkbox"/> RECEIVED/ NOT REQUIRED</p> <p><input checked="" type="checkbox"/> RECEIVED</p> <p><input checked="" type="checkbox"/> RECEIVED/ NOT REQUIRED</p> <p><input checked="" type="checkbox"/> RECEIVED</p> <p><input checked="" type="checkbox"/> RECEIVED</p> <p><input checked="" type="checkbox"/> RECEIVED</p>
--	---

*Received*  
APR 20 2015  
Office of Oil and Gas  
WV Dept. of Environmental Protection

**Required Attachments:**

The Operator shall attach to this Notice Certification Form all Notice Forms and Certifications of Notice that have been provided to the required parties and/or any associated written waivers. For the Public Notice, the operator shall attach a copy of the Class II Legal Advertisement with publication date verification or the associated Affidavit of Publication. The attached Notice Forms and Certifications of Notice shall serve as proof that the required parties have been noticed as required under West Virginia Code § 22-6A. Pursuant to West Virginia Code § 22-6A-11(b), the Certification of Notice to the person may be made by affidavit of personal service, the return receipt card or other postal receipt for certified mailing.

WW-6AC  
(1/12)

**Certification of Notice is hereby given:**

THEREFORE, I Mark Mauz *Mark Mauz* have read and understand the notice requirements within West Virginia Code § 22-6A. I certify that as required under West Virginia Code § 22-6A, I have served the attached copies of the Notice Forms, identified above, to the required parties through personal service, by registered mail or by any method of delivery that requires a receipt or signature confirmation. I certify under penalty of law that I have personally examined and am familiar with the information submitted in this Notice Certification and all attachments, and that based on my inquiry of those individuals immediately responsible for obtaining the information, I believe that the information is true, accurate and complete. I am aware that there are significant penalties for submitting false information, including the possibility of fine and imprisonment.

Well Operator:	<u>Antero Resources Corporation</u>	Address:	<u>1615 Wynkoop Street</u>
By:	<u>Mark Mauz</u>		<u>Denver, CO 80202</u>
Its:	<u>VP, Gas &amp; GMT</u>	Facsimile:	<u>303-357-7315</u>
Telephone:	<u>303-357-7310</u>	Email:	<u>asteele@anteroresources.com</u>



Subscribed and sworn before me this 16<sup>th</sup> day of April 2015.  
Natalie Komp Notary Public  
 My Commission Expires July 18, 2018

**Oil and Gas Privacy Notice:**

The Office of Oil and Gas processes your personal information, such as name, address and telephone number, as part of our regulatory duties. Your personal information may be disclosed to other State agencies or third parties in the normal course of business or as needed to comply with statutory or regulatory requirements, including Freedom of Information Act requests. Our office will appropriately secure your personal information. If you have any questions about our use or your personal information, please contact DEP's Chief Privacy Officer at [deprivacyofficer@wv.gov](mailto:deprivacyofficer@wv.gov).

Received

APR 20 2015

Office of Oil and Gas  
WV Dept. of Environmental Protection

05/22/2015

WW-6A  
(9-13)

API NO. 47- 095 -  
OPERATOR WELL NO. Hare Unit 1H  
Well Pad Name: Estlack Pad

STATE OF WEST VIRGINIA  
DEPARTMENT OF ENVIRONMENTAL PROTECTION, OFFICE OF OIL AND GAS  
NOTICE OF APPLICATION

Notice Time Requirement: notice shall be provided no later than the filing date of permit application.

Date of Notice: 4/16/2015 Date Permit Application Filed: 4/16/2015

Notice of:

- PERMIT FOR ANY WELL WORK
- CERTIFICATE OF APPROVAL FOR THE CONSTRUCTION OF AN IMPOUNDMENT OR PIT

Delivery method pursuant to West Virginia Code § 22-6A-10(b)

- PERSONAL SERVICE
- REGISTERED MAIL
- METHOD OF DELIVERY THAT REQUIRES A RECEIPT OR SIGNATURE CONFIRMATION

Pursuant to W. Va. Code § 22-6A-10(b) no later than the filing date of the application, the applicant for a permit for any well work or for a certificate of approval for the construction of an impoundment or pit as required by this article shall deliver, by personal service or by registered mail or by any method of delivery that requires a receipt or signature confirmation, copies of the application, the erosion and sediment control plan required by section seven of this article, and the well plat to each of the following persons: (1) The owners of record of the surface of the tract on which the well is or is proposed to be located; (2) The owners of record of the surface tract or tracts overlying the oil and gas leasehold being developed by the proposed well work, if the surface tract is to be used for roads or other land disturbance as described in the erosion and sediment control plan submitted pursuant to subsection (c), section seven of this article; (3) The coal owner, operator or lessee, in the event the tract of land on which the well proposed to be drilled is located [sic] is known to be underlain by one or more coal seams; (4) The owners of record of the surface tract or tracts overlying the oil and gas leasehold being developed by the proposed well work, if the surface tract is to be used for the placement, construction, enlargement, alteration, repair, removal or abandonment of any impoundment or pit as described in section nine of this article; (5) Any surface owner or water purveyor who is known to the applicant to have a water well, spring or water supply source located within one thousand five hundred feet of the center of the well pad which is used to provide water for consumption by humans or domestic animals; and (6) The operator of any natural gas storage field within which the proposed well work activity is to take place. (c)(1) If more than three tenants in common or other co-owners of interests described in subsection (b) of this section hold interests in the lands, the applicant may serve the documents required upon the person described in the records of the sheriff required to be maintained pursuant to section eight, article one, chapter eleven-a of this code. (2) Notwithstanding any provision of this article to the contrary, notice to a lien holder is not notice to a landowner, unless the lien holder is the landowner. W. Va. Code R. § 35-8-5.7.a requires, in part, that the operator shall also provide the Well Site Safety Plan ("WSSP") to the surface owner and any water purveyor or surface owner subject to notice and water testing as provided in section 15 of this rule.

Application Notice  WSSP Notice  E&S Plan Notice  Well Plat Notice is hereby provided to:

SURFACE OWNER(s)

Name: Edna Monroe  
Address: 2543 Conaway Run Rd.  
Alma, WV 26320

Name: Thomas E. and Crystalee Estlack  
Address: 1054 Chestnut Ridge Rd.  
Morgantown, WV 26505

SURFACE OWNER(s) (Road and/or Other Disturbance)

\*PLEASE NOTE THE ADDITIONAL SURFACE TRACTS WITH DISTURBANCE SHOWN ON PAD DESIGN ARE **NOT** OVERLYING THE OIL & GAS LEASEHOLD BEING DEVELOPED BY THE PROPOSED WELL. THEREFORE, ARE NOT REQUIRED TO BE NOTIFIED PER WV CODE 22-6A-10. ANTERO HAS SECURED A SIGNED AGREEMENT WITH THE RELATED PARTIES

SURFACE OWNER(s) (Impoundments or Pits)

Name: \_\_\_\_\_  
Address: \_\_\_\_\_

COAL OWNER OR LESSEE

Name: NO DECLARATIONS ON RECORD WITH COUNTY  
Address: \_\_\_\_\_

COAL OPERATOR

Name: NO DECLARATIONS ON RECORD WITH COUNTY  
Address: \_\_\_\_\_

WATER PURVEYOR(s)/OWNER(s) OF WATER WELL, SPRING OR OTHER WATER SUPPLY SOURCE

Name: NONE IDENTIFIED WITHIN 1500'  
Address: \_\_\_\_\_

\* 2 water wells are identified but are located greater than 1500' from subject pad location

OPERATOR OF ANY NATURAL GAS STORAGE FIELD

Name: \_\_\_\_\_  
Address: \_\_\_\_\_

Received

APR 20 2015

\*Please attach additional forms if necessary

WW-6A  
(8-13)

API NO. 47- 095 -  
OPERATOR WELL NO. Hare Unit 1H  
Well Pad Name: Estlack Pad

**Notice is hereby given:**

Pursuant to West Virginia Code § 22-6A-10(b), notice is hereby given that the undersigned well operator has applied for a permit for well work or for a certificate of approval for the construction of an impoundment or pit.

**This Notice Shall Include:**

Pursuant to W. Va. Code § 22-6A-10(b), this notice shall include: (1) copies of the application; (2) the erosion and sediment control plan required by section seven of this article; and (3) the well plat.

Pursuant to W. Va. Code § 22-6A-10(f), this notice shall include: (1) a statement of the time limits for filing written comments; (2) who may file written comments; (3) the name and address of the secretary for the purpose of filing the comments and obtaining additional information; and (4) a statement that the persons may request, at the time of submitting written comments, notice of the permit decision and a list of persons qualified to test water.

Pursuant to W. Va. Code R. § 35-8-5.7.a, the operator shall provide the Well Site Safety Plan to the surface owner and any water purveyor or surface owner subject to notice and water testing as provided in section 15 of this rule.

Pursuant to W. Va. Code R. § 35-8-15.2.c, this notice shall: (1) contain a statement of the surface owner's and water purveyor's right to request sampling and analysis; (2) advise the surface owner and water purveyor of the rebuttable presumption for contamination or deprivation of a fresh water source or supply; advise the surface owner and water purveyor that refusal to allow the operator to conduct a pre-drilling water well test constitutes a method to rebut the presumption of liability; (3) advise the surface owner and water purveyor of his or her independent right to sample and analyze any water supply at his or her own expense; advise the surface owner and water purveyor whether or not the operator will utilize an independent laboratory to analyze any sample; and (4) advise the surface owner and or water purveyor that he or she can obtain from the Chief a list of water testing laboratories in the subject area capable of and qualified to test water supplies in accordance with standard acceptable methods.

Additional information related to horizontal drilling may be obtained from the Secretary at the WV Department of Environmental Protection headquarters, located at 601 57<sup>th</sup> Street, SE, Charleston, WV 25304 (304-926-0450) or by visiting [www.dep.wv.gov/oil-and-gas/pages/default.aspx](http://www.dep.wv.gov/oil-and-gas/pages/default.aspx).

Received

APR 20 2015

**Well Location Restrictions**

Pursuant to W. Va. Code § 22-6A-12, Wells may not be drilled within two hundred fifty feet measured horizontally from any existing water well or developed spring used for human or domestic animal consumption. The center of well pads may not be located within six hundred twenty-five feet of an occupied dwelling structure, or a building two thousand five hundred square feet or larger used to house or shelter dairy cattle or poultry husbandry. This limitation is applicable to those wells, developed springs, dwellings or agricultural buildings that existed on the date a notice to the surface owner of planned entry for surveying or staking as provided in section ten of this article or a notice of intent to drill a horizontal well as provided in subsection (b), section sixteen of this article was provided, whichever occurs first, and to any dwelling under construction prior to that date. This limitation may be waived by written consent of the surface owner transmitted to the department and recorded in the real property records maintained by the clerk of the county commission for the county in which such property is located. Furthermore, the well operator may be granted a variance by the secretary from these distance restrictions upon submission of a plan which identifies the sufficient measures, facilities or practices to be employed during well site construction, drilling and operations. The variance, if granted, shall include terms and conditions the department requires to ensure the safety and protection of affected persons and property. The terms and conditions may include insurance, bonding and indemnification, as well as technical requirements. (b) No well pad may be prepared or well drilled within one hundred feet measured horizontally from any perennial stream, natural or artificial lake, pond or reservoir, or a wetland, or within three hundred feet of a naturally reproducing trout stream. No well pad may be located within one thousand feet of a surface or ground water intake of a public water supply. The distance from the public water supply as identified by the department shall be measured as follows: (1) For a surface water intake on a lake or reservoir, the distance shall be measured from the boundary of the lake or reservoir. (2) For a surface water intake on a flowing stream, the distance shall be measured from a semicircular radius extending upstream of the surface water intake. (3) For a groundwater source, the distance shall be measured from the wellhead or spring. The department may, in its discretion, waive these distance restrictions upon submission of a plan identifying sufficient measures, facilities or practices to be employed during well site construction, drilling and operations to protect the waters of the state. A waiver, if granted, shall impose any permit conditions as the secretary considers necessary. (c) Notwithstanding the foregoing provisions of this section, nothing contained in this section prevents an operator from conducting the activities permitted or authorized by a Clean Water Act Section 404 permit or other approval from the United States Army Corps of Engineers within any waters of the state or within the restricted areas referenced in this section. (d) The well location restrictions set forth in this section shall not apply to any well on a multiple well pad if at least one of the wells was permitted prior to the effective date of this article. (e) The secretary shall, by December 31, 2012, report to the Legislature on the noise, light, dust and volatile organic compounds generated by the drilling of horizontal wells as they relate to the well location restrictions regarding occupied dwelling structures pursuant to this section. Upon a finding, if any, by the secretary that the well location restrictions regarding occupied dwelling structures are inadequate or otherwise require alteration to address the items

05/22/2015

WW-6A  
(8-13)

API NO. 47-095 -  
OPERATOR WELL NO. Hare Unit 1H  
Well Pad Name: Estlack Pad

examined in the study required by this subsection, the secretary shall have the authority to propose for promulgation legislative rules establishing guidelines and procedures regarding reasonable levels of noise, light, dust and volatile organic compounds relating to drilling horizontal wells, including reasonable means of mitigating such factors, if necessary.

#### **Water Well Testing:**

Pursuant to West Virginia Code § 22-6A-10(d), notification shall be made, with respect to surface landowners identified in subsection (b) or water purveyors identified in subdivision (5), subsection (b) of this section, of the opportunity for testing their water well. The operator shall provide an analysis to such surface landowner or water purveyor at their request.

#### **Water Testing Laboratories:**

Pursuant to West Virginia Code § 22-6A-10(i), persons entitled to notice pursuant to subsection (b) of this section may contact the department to ascertain the names and locations of water testing laboratories in the subject area capable and qualified to test water supplies in accordance with standard accepted methods. In compiling that list of names the department shall consult with the state Bureau for Public Health and local health departments. A surface owner and water purveyor has an independent right to sample and analyze any water supply at his or her own expense. The laboratory utilized by the operator shall be approved by the agency as being certified and capable of performing sample analyses in accordance with this section.

#### **Rebuttable Presumption for Contamination or Deprivation of a Fresh Water Source or Supply:**

W. Va. Code § 22-6A-18 requires that (b) unless rebutted by one of the defenses established in subsection (c) of this section, in any action for contamination or deprivation of a fresh water source or supply within one thousand five hundred feet of the center of the well pad for horizontal well, there is a rebuttable presumption that the drilling and the oil or gas well or either was the proximate cause of the contamination or deprivation of the fresh water source or supply. (c) In order to rebut the presumption of liability established in subsection (b) of this section, the operator must prove by a preponderance of the evidence one of the following defenses: (1) The pollution existed prior to the drilling or alteration activity as determined by a predrilling or prealteration water well test. (2) The landowner or water purveyor refused to allow the operator access to the property to conduct a predrilling or prealteration water well test. (3) The water supply is not within one thousand five hundred feet of the well. (4) The pollution occurred more than six months after completion of drilling or alteration activities. (5) The pollution occurred as the result of some cause other than the drilling or alteration activity. (d) Any operator electing to preserve its defenses under subdivision (1), subsection (c) of this section shall retain the services of an independent certified laboratory to conduct the predrilling or prealteration water well test. A copy of the results of the test shall be submitted to the department and the surface owner or water purveyor in a manner prescribed by the secretary. (e) Any operator shall replace the water supply of an owner of interest in real property who obtains all or part of that owner's supply of water for domestic, agricultural, industrial or other legitimate use from an underground or surface source with a comparable water supply where the secretary determines that the water supply has been affected by contamination, diminution or interruption proximately caused by the oil or gas operation, unless waived in writing by that owner. (f) The secretary may order the operator conducting the oil or gas operation to: (1) Provide an emergency drinking water supply within twenty-four hours; (2) Provide temporary water supply within seventy-two hours; (3) Within thirty days begin activities to establish a permanent water supply or submit a proposal to the secretary outlining the measures and timetables to be used in establishing a permanent supply. The total time in providing a permanent water supply may not exceed two years. If the operator demonstrates that providing a permanent replacement water supply cannot be completed within two years, the secretary may extend the time frame on case-by-case basis; and (4) Pay all reasonable costs incurred by the real property owner in securing a water supply. (g) A person as described in subsection (b) of this section aggrieved under the provisions of subsections (b), (e) or (f) of this section may seek relief in court... (i) Notwithstanding the denial of the operator of responsibility for the damage to the real property owner's water supply or the status of any appeal on determination of liability for the damage to the real property owner's water supply, the operator may not discontinue providing the required water service until authorized to do so by the secretary or a court of competent jurisdiction.

#### **Written Comment:**

Pursuant to West Virginia Code § 22-6A-11(a), all persons described in subsection (b), section ten of this article may file written comments with the secretary as to the location or construction of the applicant's proposed well work within thirty days after the application is filed with the secretary. All persons described in West Virginia Code § 22-6A-10(b) may file written comments as to the location or construction of the applicant's proposed well work to the Secretary at:

Chief, Office of Oil and Gas  
Department of Environmental Protection  
601 57<sup>th</sup> St. SE  
Charleston, WV 25304  
(304) 926-0450

APR 20 2015

Office of Oil and Gas  
Department of Environmental Protection

Such persons may request, at the time of submitting written comments, notice of the permit decision and a list of persons qualified to test water. **NOTE: YOU ARE NOT REQUIRED TO FILE ANY COMMENT.**

05/22/2015

**Time Limits and Methods for Filing Comments.**

The law requires these materials to be served on or before the date the operator files its Application. You have **THIRTY (30) DAYS** after the filing date to file your comments. Comments must be filed in person or received in the mail by the Chief's office by the time stated above. You may call the Chief's office to be sure of the date. Check with your postmaster to ensure adequate delivery time or to arrange special expedited handling. If you have been contacted by the well operator and you have signed a "voluntary statement of no objection" to the planned work described in these materials, then the permit may be issued at any time.

Pursuant to West Virginia Code § 22-6A-11(c)(2), Any objections of the affected coal operators and coal seam owners and lessees shall be addressed through the processes and procedures that exist under sections fifteen, seventeen and forty, article six of this chapter, as applicable and as incorporated into this article by section five of this article. The written comments filed by the parties entitled to notice under subdivisions (1), (2), (4), (5) and (6), subsection (b), section ten of this article shall be considered by the secretary in the permit issuance process, but the parties are not entitled to participate in the processes and proceedings that exist under sections fifteen, seventeen or forty, article six of this chapter, as applicable and as incorporated into this article by section five of this article.

**Comment Requirements**

Your comments must be in writing and include your name, address and telephone number, the well operator's name and well number and the approximate location of the proposed well site including district and county from the application. You may add other documents, such as sketches, maps or photographs to support your comments.

Disclaimer: All comments received will be placed on our web site <http://www.dep.wv.gov/oil-and-gas/Horizontal-Permits/Pages/default.aspx> and the applicant will automatically be forwarded an email notice that such comments have been submitted. The applicant will be expected to provide a response to comments submitted by any surface owner, water purveyor or natural gas storage operator noticed within the application.

**Permit Denial or Condition**

The Chief has the power to deny or condition a well work permit. Pursuant to West Virginia Code § 22-6A-8(d), the permit may not be issued or be conditioned, including conditions with respect to the location of the well and access roads prior to issuance if the director determines that:

- (1) The proposed well work will constitute a hazard to the safety of persons;
- (2) The plan for soil erosion and sediment control is not adequate or effective;
- (3) Damage would occur to publicly owned lands or resources; or
- (4) The proposed well work fails to protect fresh water sources or supplies.

A permit may also be denied under West Virginia Code § 22-6A-7(k), the secretary shall deny the issuance of a permit if the secretary determines that the applicant has committed a substantial violation of a previously issued permit for a horizontal well, including the applicable erosion and sediment control plan associated with the previously issued permit, or a substantial violation of one or more of the rules promulgated under this article, and in each instance has failed to abate or seek review of the violation within the time prescribed by the secretary pursuant to the provisions of subdivisions (1) and (2), subsection (a), section five of this article and the rules promulgated hereunder, which time may not be unreasonable.

Pursuant to West Virginia Code § 22-6A-10(g), any person entitled to submit written comments to the secretary pursuant to subsection (a), section eleven of this article, shall also be entitled to receive from the secretary a copy of the permit as issued or a copy of the order modifying or denying the permit if the person requests receipt of them as a part of the written comments submitted concerning the permit application. Such persons may request, at the time of submitting written comments, notice of the permit decision and a list of persons qualified to test water.

Received

APR 20 2015

Office of Oil and Gas  
WV Dept. of Environmental Protection

05/22/2015



4709502254

WW-6A  
(8-13)

API NO. 47- 095

OPERATOR WELL NO. Hare Unit 1H


Well Pad Name: Estlack Pad

Notice is hereby given by:

Well Operator: Antero Resources Corporation *x Natalie Macey* Address: 1615 Wynkoop Street  
Telephone: (303) 357-7310 Denver, CO 80202  
Email: [asteele@anteroresources.com](mailto:asteele@anteroresources.com) Facsimile: 303-357-7315

Oil and Gas Privacy Notice:

The Office of Oil and Gas processes your personal information, such as name, address and telephone number, as part of our regulatory duties. Your personal information may be disclosed to other State agencies or third parties in the normal course of business or as needed to comply with statutory or regulatory requirements, including Freedom of Information Act requests. Our office will appropriately secure your personal information. If you have any questions about our use or your personal information, please contact DEP's Chief Privacy Officer at [deprivacyofficer@wv.gov](mailto:deprivacyofficer@wv.gov).



Subscribed and sworn before me this 16<sup>th</sup> day of April 2015.

Natalie Komp Notary Public

My Commission Expires July 18, 2018

Received

APR 20 2015

Office of Oil and Gas  
WV Dept. of Environmental Protection

05/22/2015

WW-6A3  
(1/12)

Operator Well No. Hare Unit 1H  
Multiple Wells on the Estlack Pad

**STATE OF WEST VIRGINIA**  
**DEPARTMENT OF ENVIRONMENTAL PROTECTION, OFFICE OF OIL AND GAS**  
**NOTICE OF ENTRY FOR PLAT SURVEY**

**Notice Time Requirement:** Notice shall be provided at least **SEVEN (7)** days but no more than **FORTY-FIVE (45)** days prior to entry

**Date of Notice:** 11/13/2014      **Date of Planned Entry:** \*11/24/2014

\*Please note that this is an estimated date. Antero may begin surveying seven (7) days but no more than forty-five (45) after your receipt of this notice (whichever comes first).

**Delivery method pursuant to West Virginia Code § 22-6A-10a**

- PERSONAL SERVICE
- REGISTERED MAIL
- METHOD OF DELIVERY THAT REQUIRES A RECEIPT OR SIGNATURE CONFIRMATION

Pursuant to West Virginia Code § 22-6A-10(a), Prior to filing a permit application, the operator shall provide notice of planned entry on to the surface tract to conduct any plat surveys required pursuant to this article. Such notice shall be provided at least seven days but no more than forty-five days prior to such entry to: (1) The surface owner of such tract; (2) to any owner or lessee of coal seams beneath such tract that has filed a declaration pursuant to section thirty-six, article six, chapter twenty-two of this code; and (3) any owner of minerals underlying such tract in the county tax records. The notice shall include a statement that copies of the state Erosion and Sediment Control Manual and the statutes and rules related to oil and gas exploration and production may be obtained from the Secretary, which statement shall include contact information, including the address for a web page on the Secretary's web site, to enable the surface owner to obtain copies from the secretary.

**Notice is hereby provided to:**

SURFACE OWNER(s)

Name: Edna Monroe  
 Address: 2543 Conaway Run Rd.  
Alma, WV 26320

Name: E. Thomas Estlack & Crystalee Estlack  
 Address: 1054 Chestnut Ridge Road  
Morgantown, WV 26505

Name: \_\_\_\_\_  
 Address: \_\_\_\_\_

COAL OWNER OR LESSEE

Name: NO DECLARATIONS ON RECORD WITH COUNTY  
 Address: \_\_\_\_\_

MINERAL OWNER(s)

Name: PLEASE SEE ATTACHMENT  
 Address: \_\_\_\_\_

\*please attach additional forms if necessary

**Notice is hereby given:**

Pursuant to West Virginia Code § 22-6A-10(a), notice is hereby given that the undersigned well operator is planning entry to conduct a plat survey on the tract of land as follows:

State: <u>West Virginia</u>	Approx. Latitude & Longitude: <u>Approx. 39.413599, -80.877396</u>
County: <u>Tyler</u>	Public Road Access: <u>CR 30/1</u>
District: <u>Centerville</u>	Watershed: <u>Headwaters Middle Island Creek</u>
Quadrangle: <u>Middlebourne</u>	Generally used farm name: <u>Monroe, Edna</u>

Copies of the state Erosion and Sediment Control Manual and the statutes and rules related to oil and gas exploration and production may be obtained from the Secretary, at the WV Department of Environmental Protection headquarters, located at 601 57<sup>th</sup> Street, SE, Charleston, WV 25304 (304-926-0450). Copies of such documents or additional information related to horizontal drilling may be obtained from the Secretary by visiting [www.dep.wv.gov/oil-and-gas/pages/default.aspx](http://www.dep.wv.gov/oil-and-gas/pages/default.aspx).

Received

**Notice is hereby given by:**

Well Operator: Antero Resources Corporation  
 Telephone: (303) 357- 7310  
 Email: asteelle@anteroresources.com

Address: 1615 Wynkoop Street  
Denver, CO 80202  
 Facsimile: (303) 357-7315

APR 20 2015

Office of Oil and Gas  
WV Dept. of Environmental Protection

**Oil and Gas Privacy Notice:**

The Office of Oil and Gas processes your personal information, such as name, address and telephone number, as part of our regulatory duties. Your personal information may be disclosed to other State agencies or third parties in the normal course of business or as needed to comply with statutory or regulatory requirements, including Freedom of Information Act requests. Our office will appropriately secure your personal information. If you have any questions about our use or your personal information, please contact DEP's Chief Privacy Officer at [depprivacyofficer@wv.gov](mailto:depprivacyofficer@wv.gov).

Tax Map 8 Parcel 5  
Tax Map 8 Parcel 24.3  
05/22/2015

**WW-6A3 Notice of Entry For Plat Survey Attachment:****Mineral Owners:**Tax ID: 8-5

**Owner:** Edna Monroe  
**Address:** 2543 Conaway Run Rd.  
Alma, WV 26320

Tax ID: 8-24.3

**Owner:** E. Thomas Estlack & Crystalee Estlack  
**Address:** 1054 Chestnut Ridge Rd.  
Morgantown, WV 26505

Received

APR 20 2015

Office of Oil and Gas  
WV Dept. of Environmental Protection

05/22/2015

**STATE OF WEST VIRGINIA**  
**DEPARTMENT OF ENVIRONMENTAL PROTECTION, OFFICE OF OIL AND GAS**  
**NOTICE OF PLANNED OPERATION**

**Notice Time Requirement:** notice shall be provided no later than the **filing date of permit application.**

**Date of Notice:** 04/16/2015      **Date Permit Application Filed:** 04/16/2015

**Delivery method pursuant to West Virginia Code § 22-6A-16(c)**

CERTIFIED MAIL                                       HAND  
RETURN RECEIPT REQUESTED                                      DELIVERY

Pursuant to W. Va. Code § 22-6A-16(c), no later than the date for filing the permit application, an operator shall, by certified mail return receipt requested or hand delivery, give the surface owner whose land will be used for the drilling of a horizontal well notice of the planned operation. The notice required by this subsection shall include: (1) A copy of this code section; (2) The information required to be provided by subsection (b), section ten of this article to a surface owner whose land will be used in conjunction with the drilling of a horizontal well; and (3) A proposed surface use and compensation agreement containing an offer of compensation for damages to the surface affected by oil and gas operations to the extent the damages are compensable under article six-b of this chapter. (d) The notices required by this section shall be given to the surface owner at the address listed in the records of the sheriff at the time of notice.

**Notice is hereby provided to the SURFACE OWNER(s)**

(at the address listed in the records of the sheriff at the time of notice):

Name: Edna Monroe  
Address: 2543 Conaway Run Rd.  
Alma, WV 26320

Name: Thomas E. and Crystalee Estlack  
Address: 1054 Chestnut Ridge Rd.  
Morgantown, WV 26505

**Notice is hereby given:**

Pursuant to West Virginia Code § 22-6A-16(c), notice is hereby given that the undersigned well operator has developed a planned operation on the surface owner's land for the purpose of drilling a horizontal well on the tract of land as follows:

State:	<u>West Virginia</u>	UTM NAD 83	Easting:	<u>510,496m</u>
County:	<u>Tyler</u>		Northing:	<u>4,362,778m</u>
District:	<u>Centerville</u>	Public Road Access:	<u>CR 30/1</u>	
Quadrangle:	<u>Middlebourne 7.5'</u>	Generally used farm name:	<u>Monroe, Edna</u>	
Watershed:	<u>Headwaters Middle Island Creek</u>			

**This Notice Shall Include:**

Pursuant to West Virginia Code § 22-6A-16(c), this notice shall include: (1) A copy of this code section; (2) The information required to be provided by W. Va. Code § 22-6A-10(b) to a surface owner whose land will be used in conjunction with the drilling of a horizontal well; and (3) A proposed surface use and compensation agreement containing an offer of compensation for damages to the surface affected by oil and gas operations to the extent the damages are compensable under article six-b of this chapter. Additional information related to horizontal drilling may be obtained from the Secretary, at the WV Department of Environmental Protection headquarters, located at 601 57<sup>th</sup> Street, SE, Charleston, WV 25304 (304-926-0450) or by visiting [www.dep.wv.gov/oil-and-gas/pages/default.aspx](http://www.dep.wv.gov/oil-and-gas/pages/default.aspx).

Well Operator: Antero Resources Corporation  
Telephone: (303) 357-7310  
Email: asteelle@anteroresources.com

Address: 1615 Wynkoop Street  
Denver, CO 80202  
Facsimile: 303-357-7315

**Oil and Gas Privacy Notice:**

The Office of Oil and Gas processes your personal information, such as name, address and telephone number, as part of our regulatory duties. Your personal information may be disclosed to other State agencies or third parties in the normal course of business or as needed to comply with statutory or regulatory requirements, including Freedom of Information Act requests. Our office will appropriately secure your personal information. If you have any questions about our use or your personal information, please contact DEP's Chief Privacy Officer at [depprivacyofficer@wv.gov](mailto:depprivacyofficer@wv.gov).

APR 20 2015

WW-6AW  
(1-12)

API NO. 47-095 - 02254  
OPERATOR WELL NO. Harb Unit 1H  
Well Pad Name: Eckack Pad

**STATE OF WEST VIRGINIA  
DEPARTMENT OF ENVIRONMENTAL PROTECTION, OFFICE OF OIL AND GAS  
VOLUNTARY STATEMENT OF NO OBJECTION**

**Instructions to Persons Named on Page WW-6A**

The well operator named on page WW-6A is applying for a permit from the State of West Virginia to conduct oil or gas well work. Well work permits are valid for twenty-four (24) months. Please contact the listed well operator and the Office of Oil and Gas if you do not own any interest in the listed surface tract.

**Comment and Waiver Provisions**

Pursuant to West Virginia Code § 22-5A-11(a), all persons described in subsection (b), section ten of this article may file written comments with the secretary as to the location or construction of the applicant's proposed well work within thirty days after the application is filed with the secretary.

Pursuant to West Virginia Code § 22-5A-3(b) No permit may be issued less than thirty days after the filing date of the application for any well work except plugging or replugging, and no permit for plugging or replugging may be issued less than five days after the filing date of the application except a permit for plugging or replugging a dry hole. *Provided*, That if the applicant certifies that all persons entitled to notice of the application under the provisions of subsection (b), section ten of this article have been served in person or by certified mail, return receipt requested, with a copy of the well work application, including the erosion and sediment control plan, if required, and the well plat, and further files written statements of no objection by all such person, the secretary may issue the well work permit at any time.

**VOLUNTARY STATEMENT OF NO OBJECTION**

I, Thomas E. Eckack, hereby state that I have read the Instructions to Persons Named on Page WW-6A and the associated provisions listed above, and that I have received copies of a Notice of Application, an Application for a Well Work Permit on Form WW-6A and attachments consisting of pages one (1) through one, including the erosion and sediment control plan, if required, and the well plat, all for proposed well work on the tract of land as follows:

State:	<u>West Virginia</u>	UTM NAD 83 Easting:	<u>510,200m</u>
County:	<u>Tyler</u>	Northing:	<u>4,362,775m</u>
District:	<u>Conerly</u>	Public Road Access:	<u>CR 20H</u>
Quadrangle:	<u>Middlebourne 7.5</u>	Generally used farm name:	<u>Morgan, Edna</u>
Watershed:	<u>Headwaters Middle Island Creek</u>		

I further state that I have no objection to the planned work described in these materials, and I have no objection to a permit being issued on those materials.

<p>*Please check the box that applies.</p> <p><input checked="" type="checkbox"/> SURFACE OWNER</p> <p><input type="checkbox"/> SURFACE OWNER (Road and/or Other Disturbance)</p> <p><input type="checkbox"/> SURFACE OWNER (Impoundments/Pits)</p> <p><input type="checkbox"/> COAL OWNER OR LESSEE</p> <p><input type="checkbox"/> COAL OPERATOR</p> <p><input type="checkbox"/> WATER PURVEYOR</p> <p><input type="checkbox"/> OPERATOR OF ANY NATURAL GAS STORAGE FIELD</p>	<p align="center"><b>FOR EXECUTION BY A NATURAL PERSON</b></p> <p>Signature: <u>E. Thomas Eckack</u></p> <p>Print Name: <u>E. Thomas Eckack</u></p> <p>Date: <u>5/6/15</u></p>
	<p align="center"><b>FOR EXECUTION BY A CORPORATION, ETC.</b></p> <p>Company: _____</p> <p>By: _____</p> <p>Its: _____</p> <p>Signature: _____</p> <p>Date: _____</p>

**Oil and Gas Privacy Notice:**

The Office of Oil and Gas processes your personal information, such as name, address and telephone number, as part of our regulatory duties. Your personal information may be disclosed to other State agencies or third parties in the normal course of business or as needed to comply with statutory or regulatory requirements, including Freedom of Information Act requests. Our office will appropriately secure your personal information. If you have any questions about our use or your personal information, please contact DEP's Chief Privacy Officer at [depprivacyofficer@wv.gov](mailto:depprivacyofficer@wv.gov).

WW-6AW  
(1-12)

API NO. 47-095 - 02264  
OPERATOR WELL NO. Harb Unit 2H  
Well Pad Name: Edna Pad

STATE OF WEST VIRGINIA  
DEPARTMENT OF ENVIRONMENTAL PROTECTION, OFFICE OF OIL AND GAS  
**VOLUNTARY STATEMENT OF NO OBJECTION**

**Instructions to Persons Named on Page WW-6A**

The well operator named on page WW-6A is applying for a permit from the State of West Virginia to conduct oil and gas well work. Well work permits are valid for twenty-four (24) months. Please contact the listed well operator and the Office of Oil and Gas if you do not own any interest in the listed surface tract.

**Comment and Waiver Provisions**

Pursuant to West Virginia Code § 22-6A-11(a), all persons described in subsection (b), section ten of this article may file written comments with the secretary as to the location or construction of the applicant's proposed well work within thirty days after the application is filed with the secretary.

Pursuant to West Virginia Code § 22-6A-8(b) No permit may be issued less than thirty days after the filing date of the application for any well work except plugging or re-plugging; and no permit for plugging or re-plugging may be issued less than five days after the filing date of the application except a permit for plugging or re-plugging a dry hole. Provided, That if the applicant certifies that all persons entitled to notice of the application under the provisions of subsection (b), section ten of this article have been served in person or by certified mail, return receipt requested, with a copy of the well work application, including the erosion and sediment control plan, if required, and the well plat, and further files written statements of no objection by all such persons, the secretary may issue the well work permit at any time.

**VOLUNTARY STATEMENT OF NO OBJECTION**

I, Edna Monroe hereby state that I have read the Instructions to Persons Named on Page WW-6A and the associated provisions listed above, and that I have received copies of a Notice of Application, an Application for a Well Work Permit on Form WW-6A, and attachments consisting of pages one (1) through ONE including the erosion and sediment control plan, if required, and the well plat, all for proposed well work on the tract of land as follows:

State: <u>West Virginia</u>	UTM NAD 83 Easting: <u>510,496m</u>
County: <u>Way</u>	Northing: <u>4,362,778m</u>
District: <u>Centerville</u>	Public Road Access: <u>CR 301</u>
Quadrangle: <u>Middlebourne 7.5</u>	Generally used farm name: <u>Monroe, Edna</u>
Watershed: <u>Hendricks Middle Island Creek</u>	

I further state that I have no objection to the planned work described in these materials, and I have no objection to a permit being issued on those materials.

<p>*Please check the box that applies</p> <p><input checked="" type="checkbox"/> SURFACE OWNER</p> <p><input type="checkbox"/> SURFACE OWNER (Road and/or Other Disturbance)</p> <p><input type="checkbox"/> SURFACE OWNER (Impoundments/Pits)</p> <p><input type="checkbox"/> COAL OWNER OR LESSEE</p> <p><input type="checkbox"/> COAL OPERATOR</p> <p><input type="checkbox"/> WATER PURVEYOR</p> <p><input type="checkbox"/> OPERATOR OF ANY NATURAL GAS STORAGE FIELD</p>	<p><b>FOR EXECUTION BY A NATURAL PERSON</b></p> <p>Signature: <u>[Signature]</u></p> <p>Print Name: <u>Edna Monroe</u></p> <p>Date: <u>5/16/15</u></p> <p><b>FOR EXECUTION BY A CORPORATION, ETC.</b></p> <p>Company: _____</p> <p>By: _____</p> <p>Its: _____</p> <p>Signature: _____</p> <p>Date: _____</p>
--	---

**Oil and Gas Privacy Notice:**  
The Office of Oil and Gas processes your personal information, such as name, address and telephone number, as part of our regulatory duties. Your personal information may be disclosed to other State agencies or third parties in the normal course of business or as needed to comply with statutory or regulatory requirements, including Freedom of Information Act requests. Our office will appropriately secure your personal information. If you have any questions about our use or your personal information, please contact DEP's Chief Privacy Officer at [depprivacyofficer@wv.gov](mailto:depprivacyofficer@wv.gov).

4709502254  
4709502254



WEST VIRGINIA DEPARTMENT OF TRANSPORTATION

Division of Highways

1900 Kanawha Boulevard East • Building Five • Room 110  
Charleston, West Virginia 25305-0430 • (304) 558-3505

Earl Ray Tomblin  
Governor

Paul A. Mattox, Jr., P. E.  
Secretary of Transportation/  
Commissioner of Highways

January 23, 2015

James A. Martin, Chief  
Office of Oil and Gas  
Department of Environmental Protection  
601 57<sup>th</sup> Street, SE  
Charleston, WV 25304

Subject: DOH Permit for the Estlack Pad, Tyler County  
Hare Unit 1H Well site

Dear Mr. Martin,

This well site will be accessed from a DOH permit #06-2014-0751 which has been applied for by Antero Resources Corporation. The well site is located off of Tyler County Route 30/1 SLS.

The operator has signed a STATEWIDE OIL AND GAS ROAD MAINTENANCE BONDING AGREEMENT and provided the required Bond. This operator is currently in compliance with the DOH OIL AND GAS POLICY dated January 3, 2012.

Very Truly Yours,

Gary K. Clayton, P.E.  
Regional Maintenance Engineer  
Central Office O&G Coordinator

Cc: Ashlie Steele  
Antero Resources Corporation  
CH, OM, D-6  
File

Received

APR 20 2015

Office of Oil and Gas  
WV Dept. of Environmental Protection

05/22/2015

**List of Anticipated Additives Used for Fracturing or  
Stimulating Well**

<b>Additives</b>	<b>Chemical Abstract Service Number (CAS #)</b>
Fresh Water	7732-18-5
2 Phosphobutane 1,2,4 tricarboxylic acid	37971-36-1
Ammonium Persulfate	7727-54-0
Anionic copolymer	proprietary
Anionic polymer	proprietary
BTEX Free Hydrotreated Heavy Naphtha	64742-48-9
Cellulase enzyme	(Proprietary)
Demulsifier Base	(Proprietary)
Ethoxylated alcohol blend	Mixture
Ethoxylated Nonylphenol	68412-54-4
Ethoxylated oleylamine	26635-93-8
Ethylene Glycol	107-21-1
Glycol Ethers	111-76-2
guar gum	9000-30-0
Hydrogen Chloride	7647-01-0
Hydrotreated light distillates, non-aromatic, BTEX free	64742-47-8
Isopropyl alcohol	67-63-0
liquid, 2,2-dibromo-3-nitropropionamide	10222-01-2
Microparticle	proprietary
Petroleum Distillates (BTEX Below Detect)	64742-47-8
Polyacrylamide	57-55-6
Propargyl Alcohol	107-19-7
Propylene Glycol	57-55-6
Quartz	14808-60-7
Sillica, crystalline quartz	7631-86-9
Sodium Chloride	7647-14-5
Sodium Hydroxide	1310-73-2
Sugar	57-50-1
Surfactant	68439-51-0
Suspending agent (solid)	14808-60-7
Tar bases, quinoline derivs, benzyl chloride-quaternized	72480-70-7

Received

APR 20 2015

Office of Oil and Gas  
WV Dept. of Environmental Protection

05/22/2015



# ESTLACK WELL PAD & WATER CONTAINMENT PAD

## SITE DESIGN & CONSTRUCTION PLAN, EROSION & SEDIMENT CONTROL PLANS

CENTERVILLE DISTRICT, TYLER COUNTY, WEST VIRGINIA  
CONAWAY RUN-MIDDLE ISLAND CREEK WATERSHED  
USGS 7.5 MIDDLEBORNE & SHIRELEY QUAD MAPS



**LOCATION COORDINATES:**  
ACCESS ROAD ENTRANCE: (40° 26' 00" N 83° 17' 00" W)  
ACCESS ROAD ENTRANCE: (40° 26' 00" N 83° 17' 00" W)  
ACCESS ROAD ENTRANCE: (40° 26' 00" N 83° 17' 00" W)  
ACCESS ROAD ENTRANCE: (40° 26' 00" N 83° 17' 00" W)  
ACCESS ROAD ENTRANCE: (40° 26' 00" N 83° 17' 00" W)

**GENERAL DESCRIPTION:**  
THE PROPOSED SITE IS LOCATED WITHIN FEMA FLOOD ZONE "X" PER FEMA FLOOD MAP #40063035C  
FLOODPLAIN NOTES:  
THIS PROJECT WILL BE CONSTRUCTED TO ADH IN  
FLOODPLAIN NOTES:  
THIS PROJECT WILL BE CONSTRUCTED TO ADH IN  
FLOODPLAIN NOTES:  
THIS PROJECT WILL BE CONSTRUCTED TO ADH IN

**MISS UTILITY STATEMENT:**  
THE PROPOSED SITE IS LOCATED WITHIN FEMA FLOOD ZONE "X" PER FEMA FLOOD MAP #40063035C  
FLOODPLAIN NOTES:  
THIS PROJECT WILL BE CONSTRUCTED TO ADH IN  
FLOODPLAIN NOTES:  
THIS PROJECT WILL BE CONSTRUCTED TO ADH IN  
FLOODPLAIN NOTES:  
THIS PROJECT WILL BE CONSTRUCTED TO ADH IN

**ENVIRONMENTAL NOTES:**  
THE PROPOSED SITE IS LOCATED WITHIN FEMA FLOOD ZONE "X" PER FEMA FLOOD MAP #40063035C  
FLOODPLAIN NOTES:  
THIS PROJECT WILL BE CONSTRUCTED TO ADH IN  
FLOODPLAIN NOTES:  
THIS PROJECT WILL BE CONSTRUCTED TO ADH IN  
FLOODPLAIN NOTES:  
THIS PROJECT WILL BE CONSTRUCTED TO ADH IN

**OPERATION:**  
THE PROPOSED SITE IS LOCATED WITHIN FEMA FLOOD ZONE "X" PER FEMA FLOOD MAP #40063035C  
FLOODPLAIN NOTES:  
THIS PROJECT WILL BE CONSTRUCTED TO ADH IN  
FLOODPLAIN NOTES:  
THIS PROJECT WILL BE CONSTRUCTED TO ADH IN  
FLOODPLAIN NOTES:  
THIS PROJECT WILL BE CONSTRUCTED TO ADH IN

**RESTRICTIONS NOTES:**  
THE PROPOSED SITE IS LOCATED WITHIN FEMA FLOOD ZONE "X" PER FEMA FLOOD MAP #40063035C  
FLOODPLAIN NOTES:  
THIS PROJECT WILL BE CONSTRUCTED TO ADH IN  
FLOODPLAIN NOTES:  
THIS PROJECT WILL BE CONSTRUCTED TO ADH IN  
FLOODPLAIN NOTES:  
THIS PROJECT WILL BE CONSTRUCTED TO ADH IN

**2. THERE ARE NO NATURAL STREAMS, LAKES, PONDS, OR RESERVOIRS WITHIN 100 FEET OF THE WELL PAD AND LAD. THESE ARE TO BE MAINTAINED AS SUCH. A THAT WILL REMAIN UNOBTAINED.**

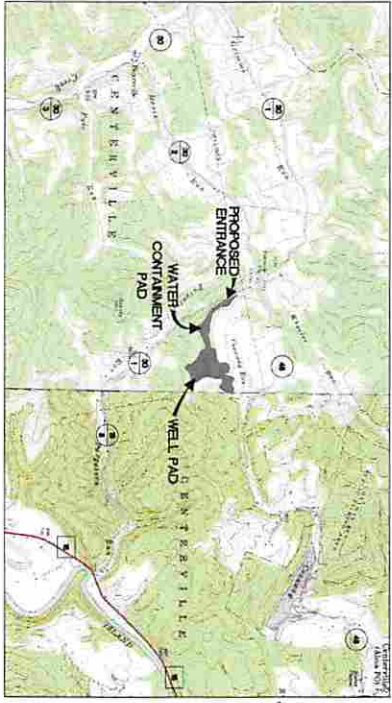
**3. THERE ARE NO NATURAL STREAMS, LAKES, PONDS, OR RESERVOIRS WITHIN 300 FEET OF THE WELL PAD AND LAD.**

**4. THESE ARE NO APPOINT EXISTING WATER WEIRS OR DEVELOPED STREAMS WITHIN 200 FEET OF THE WELL PAD AND LAD.**

**5. THESE ARE NO OCCURRED DWELLING STRUCTURES WITHIN 625 FEET OF THE CENTER OF THE WELL PAD.**

**6. THERE ARE NO AGRICULTURAL BUILDINGS LARGER THAN 2,500 SQUARE FEET WITHIN 625 FEET OF THE CENTER OF THE WELL PAD.**

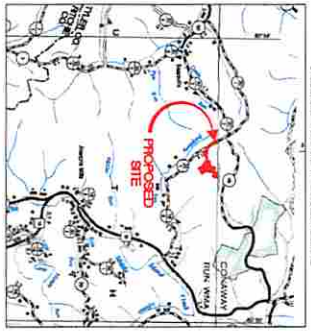
**REPRODUCTION NOTE**  
THIS PLAN WAS CREATED BY NAVITUS ENERGY ENGINEERING (A SUBSIDIARY OF NAVITUS ENERGY) FOR THE CLIENT'S USE ONLY. NAVITUS ENERGY ENGINEERING IS NOT RESPONSIBLE FOR ANY REPRODUCTION OR DISTRIBUTION OF THIS PLAN. THESE PLANS ARE THE PROPERTY OF NAVITUS ENERGY ENGINEERING AND SHOULD NOT BE REPRODUCED OR DISTRIBUTED WITHOUT THE WRITTEN PERMISSION OF NAVITUS ENERGY ENGINEERING.



WEST VIRGINIA COUNTY MAP



WYDOH COUNTY ROAD MAP



**DESIGN CERTIFICATION:**  
THE DRAWING, CONSTRUCTION NOTES, AND SPECIFICATIONS HERETO HAVE BEEN PREPARED IN ACCORDANCE WITH THE WEST VIRGINIA ENGINEERING PROFESSIONAL ACT AND THE WEST VIRGINIA ENGINEERING PROFESSIONAL BOARD OF ETHICS AND CAN GO 20-8.

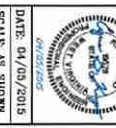
**MISS UTILITY OF West Virginia**  
1-800-245-4848  
West Virginia State Law (Section XIV, Chapter 24-C)  
Requires that you call two business days before you dig in the state of West Virginia.  
IT'S THE LAW!

**SHEET INDEX:**

1	COVER SHEET
2	GENERAL NOTES
3	EROSION & SEDIMENT CONTROL PLANS
4	CONSTRUCTION DETAILS
5	ACCESS ROAD PLAN
6	WELL PAD PLAN
7	WATER CONTAINMENT PAD PLAN
8	WELL PAD GRADING PLAN
9	ACCESS ROAD SECTION
10	WELL PAD SECTION
11	WATER CONTAINMENT PAD SECTION
12	ACCESS ROAD & WELL PAD RECONSTRUCTION PLAN
13	ACCESS ROAD & WELL PAD RECONSTRUCTION PLAN
14	ACCESS ROAD & WELL PAD RECONSTRUCTION PLAN
15	ACCESS ROAD & WELL PAD RECONSTRUCTION PLAN
16	ACCESS ROAD & WELL PAD RECONSTRUCTION PLAN
17	ACCESS ROAD & WELL PAD RECONSTRUCTION PLAN
18	ACCESS ROAD & WELL PAD RECONSTRUCTION PLAN
19	ACCESS ROAD & WELL PAD RECONSTRUCTION PLAN
20	ACCESS ROAD & WELL PAD RECONSTRUCTION PLAN
21	ACCESS ROAD & WELL PAD RECONSTRUCTION PLAN
22	ACCESS ROAD & WELL PAD RECONSTRUCTION PLAN
23	ACCESS ROAD & WELL PAD RECONSTRUCTION PLAN
24	ACCESS ROAD & WELL PAD RECONSTRUCTION PLAN
25	ACCESS ROAD & WELL PAD RECONSTRUCTION PLAN
26	ACCESS ROAD & WELL PAD RECONSTRUCTION PLAN
27	ACCESS ROAD & WELL PAD RECONSTRUCTION PLAN
28	ACCESS ROAD & WELL PAD RECONSTRUCTION PLAN
29	ACCESS ROAD & WELL PAD RECONSTRUCTION PLAN
30	ACCESS ROAD & WELL PAD RECONSTRUCTION PLAN
31	ACCESS ROAD & WELL PAD RECONSTRUCTION PLAN
32	ACCESS ROAD & WELL PAD RECONSTRUCTION PLAN
33	ACCESS ROAD & WELL PAD RECONSTRUCTION PLAN
34	ACCESS ROAD & WELL PAD RECONSTRUCTION PLAN
35	ACCESS ROAD & WELL PAD RECONSTRUCTION PLAN
36	ACCESS ROAD & WELL PAD RECONSTRUCTION PLAN
37	ACCESS ROAD & WELL PAD RECONSTRUCTION PLAN
38	ACCESS ROAD & WELL PAD RECONSTRUCTION PLAN
39	ACCESS ROAD & WELL PAD RECONSTRUCTION PLAN
40	ACCESS ROAD & WELL PAD RECONSTRUCTION PLAN

ESTLACK LIMITS OF DISTURBANCE AREA (A2)	Total Area	WYDOH	TYLER	UTM (METERS)	NAD 83 (Easting & Northing)
Access Road 'A' (2,243)	8.33			147 752.42	2023
Water Containment Pad	13.58			147 752.42	2023
Well Pad	1.71			147 752.42	2023
Excavated Area	4.78			147 752.42	2023
Total Affected Area	28.40			147 752.42	2023
Total Wooded Area Cleared	29.59			147 752.42	2023
Access Road 'A' (2,243)	0.08			147 752.42	2023
Water Containment Pad	1.47			147 752.42	2023
Well Pad	1.51			147 752.42	2023
Excavated Area	6.53			147 752.42	2023
Total Affected Area	11.59			147 752.42	2023
Total Wooded Area Cleared	10.74			147 752.42	2023
Access Road 'A' (2,243)	0.10			147 752.42	2023
Water Containment Pad	0.27			147 752.42	2023
Well Pad	0.27			147 752.42	2023
Excavated Area	0.27			147 752.42	2023
Total Affected Area	0.91			147 752.42	2023
Total Wooded Area Cleared	0.91			147 752.42	2023
Access Road 'A' (2,243)	0.10			147 752.42	2023
Water Containment Pad	0.27			147 752.42	2023
Well Pad	0.27			147 752.42	2023
Excavated Area	0.27			147 752.42	2023
Total Affected Area	0.91			147 752.42	2023
Total Wooded Area Cleared	0.91			147 752.42	2023

Proposed	WYDOH	TYLER	UTM (METERS)	NAD 83 (Easting & Northing)
Well Pad	0.10	0.10	147 752.42	2023
Water Containment Pad	0.27	0.27	147 752.42	2023
Well Pad	0.27	0.27	147 752.42	2023
Excavated Area	0.27	0.27	147 752.42	2023
Total Affected Area	0.91	0.91	147 752.42	2023
Total Wooded Area Cleared	0.91	0.91	147 752.42	2023
Access Road 'A' (2,243)	0.10	0.10	147 752.42	2023
Water Containment Pad	0.27	0.27	147 752.42	2023
Well Pad	0.27	0.27	147 752.42	2023
Excavated Area	0.27	0.27	147 752.42	2023
Total Affected Area	0.91	0.91	147 752.42	2023
Total Wooded Area Cleared	0.91	0.91	147 752.42	2023



COVER SHEET  
**ESTLACK**  
WELL PAD & WATER CONTAINMENT PAD  
CENTERVILLE DISTRICT  
TYLER COUNTY, WEST VIRGINIA



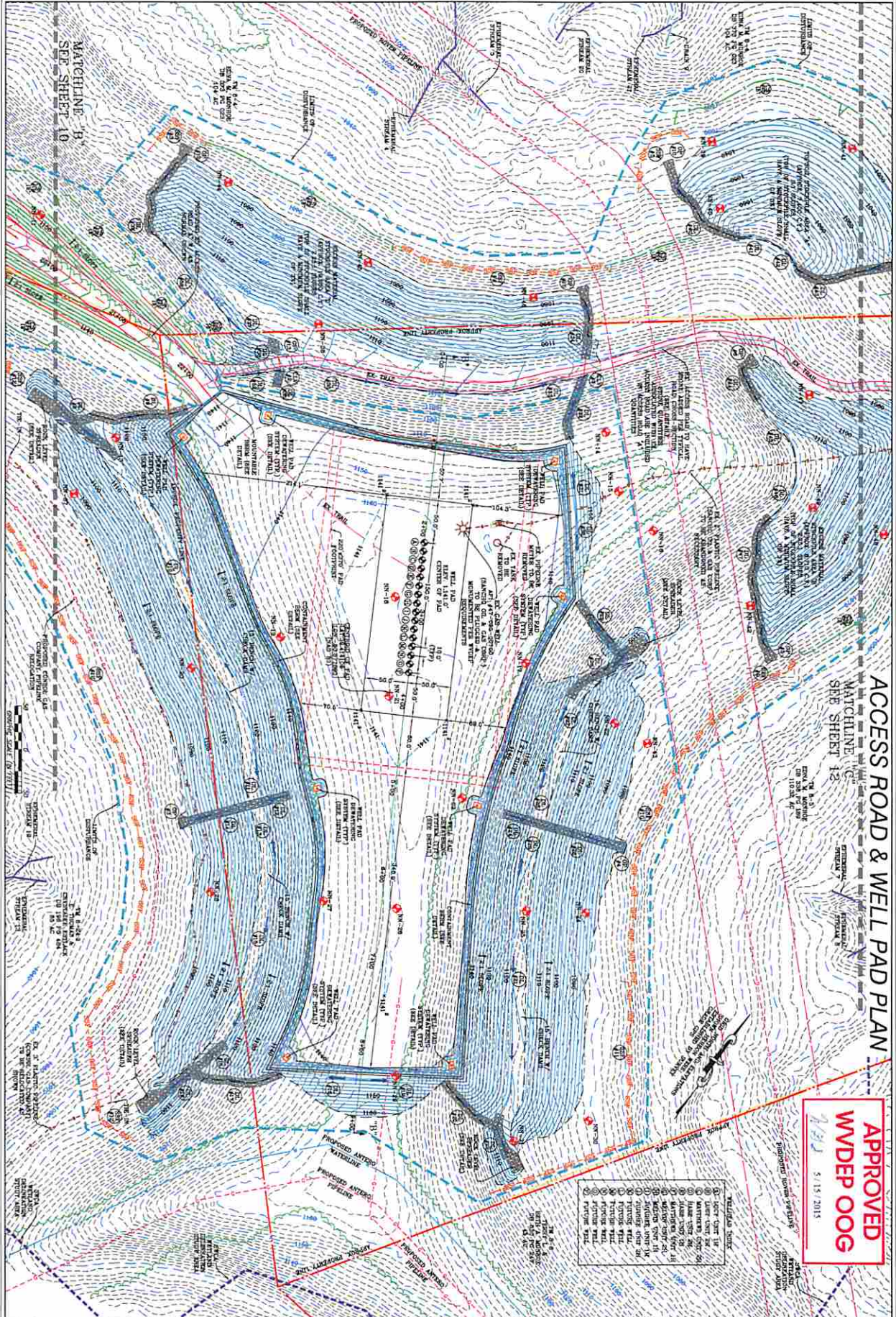
DATE	REVISION



05/22/2015

DATE: 04/03/2015  
SCALE: AS SHOWN  
SHEET 1 OF 30

4709502254



ACCESS ROAD & WELL PAD PLAN  
MATCHLINE  
SHEET 13

**APPROVED**  
**WDEP OOG**  
5/15/2015

- WELLFIELD SYMBOLS**
- 1. 100' DIA. WELL
  - 2. 12" DIA. WELL
  - 3. 18" DIA. WELL
  - 4. 24" DIA. WELL
  - 5. 30" DIA. WELL
  - 6. 36" DIA. WELL
  - 7. 42" DIA. WELL
  - 8. 48" DIA. WELL
  - 9. 54" DIA. WELL
  - 10. 60" DIA. WELL
  - 11. 66" DIA. WELL
  - 12. 72" DIA. WELL
  - 13. 78" DIA. WELL
  - 14. 84" DIA. WELL
  - 15. 90" DIA. WELL
  - 16. 96" DIA. WELL
  - 17. 102" DIA. WELL
  - 18. 108" DIA. WELL
  - 19. 114" DIA. WELL
  - 20. 120" DIA. WELL
  - 21. 126" DIA. WELL
  - 22. 132" DIA. WELL
  - 23. 138" DIA. WELL
  - 24. 144" DIA. WELL
  - 25. 150" DIA. WELL
  - 26. 156" DIA. WELL
  - 27. 162" DIA. WELL
  - 28. 168" DIA. WELL
  - 29. 174" DIA. WELL
  - 30. 180" DIA. WELL
  - 31. 186" DIA. WELL
  - 32. 192" DIA. WELL
  - 33. 198" DIA. WELL
  - 34. 204" DIA. WELL
  - 35. 210" DIA. WELL
  - 36. 216" DIA. WELL
  - 37. 222" DIA. WELL
  - 38. 228" DIA. WELL
  - 39. 234" DIA. WELL
  - 40. 240" DIA. WELL
  - 41. 246" DIA. WELL
  - 42. 252" DIA. WELL
  - 43. 258" DIA. WELL
  - 44. 264" DIA. WELL
  - 45. 270" DIA. WELL
  - 46. 276" DIA. WELL
  - 47. 282" DIA. WELL
  - 48. 288" DIA. WELL
  - 49. 294" DIA. WELL
  - 50. 300" DIA. WELL

DATE: 04/05/2015  
SCALE: 1" = 50'  
SHEET 11 OF 30

ACCESS ROAD & WELL PAD PLAN  
**ESTLACK**  
WELL PAD & WATER CONTAINMENT PAD  
CENTERVILLE DISTRICT  
TYLER COUNTY, WEST VIRGINIA



DATE	REVISION

**NAVITUS**  
ENERGY ENGINEERING  
Telephone: (855) 682-4185 | www.NavitusEng.com

05/22/2015