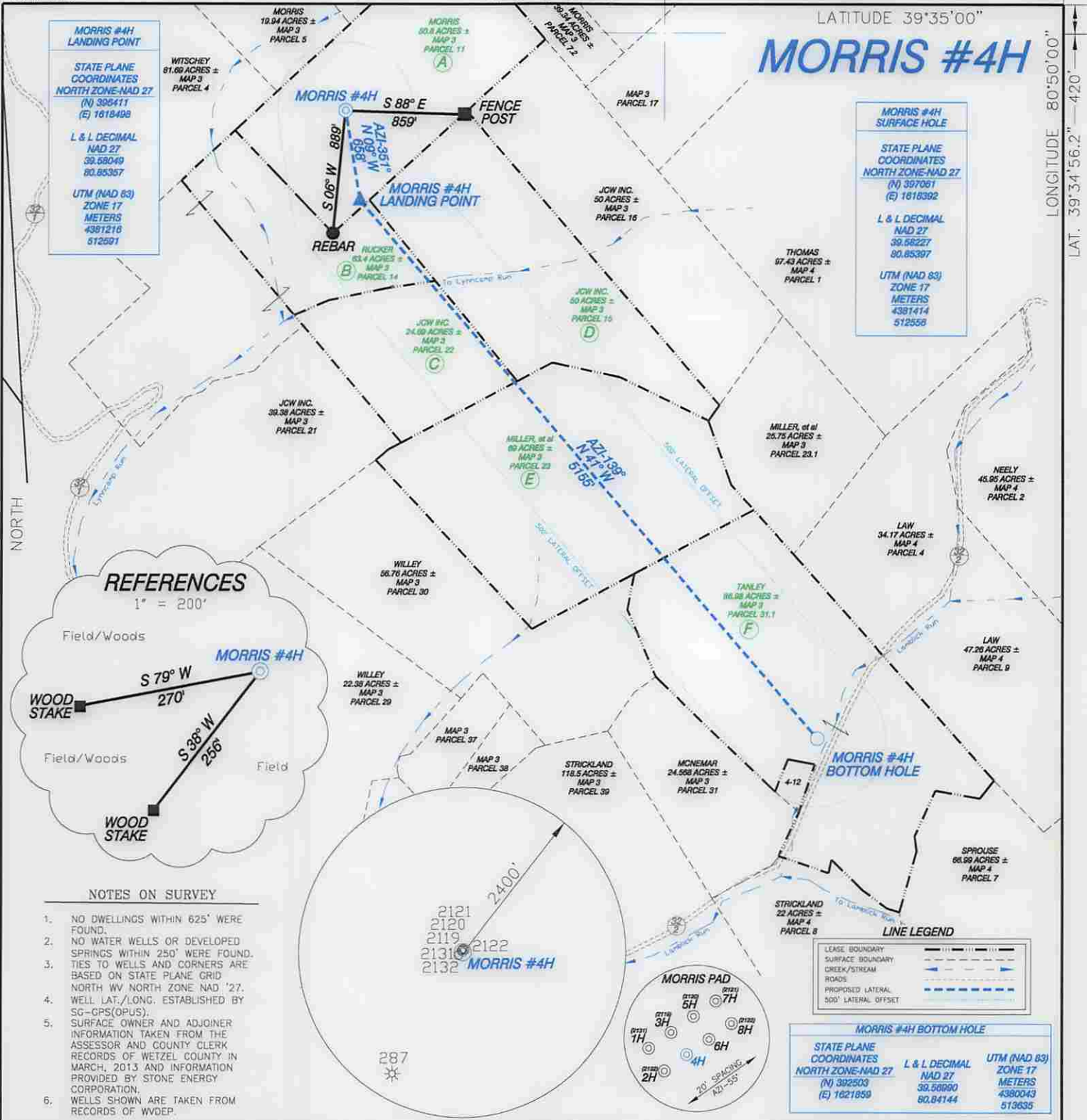



MORRIS #4H



I, THE UNDERSIGNED, HEREBY CERTIFY THAT THIS PLAT IS CORRECT TO THE BEST OF MY KNOWLEDGE AND BELIEF AND SHOWS ALL THE INFORMATION REQUIRED BY LAW AND THE RULES ISSUED AND PRESCRIBED BY THE DEPARTMENT OF ENVIRONMENTAL PROTECTION.



(+) DENOTES LOCATION OF WELL ON UNITED STATES TOPOGRAPHIC MAPS.

DATE JUNE 16, 20 15

OPERATORS WELL NO. MORRIS #4H

API WELL NO. 47-095-02288HGA

STATE 47 COUNTY 095 PERMIT 02288HGA

P.S. 834

Doyle Hupp Jr.
HUPP Surveying & Mapping
 P.O. Box 647 Grantsville, WV 26147
 (304) 354-7035 EMAIL: hupp@frontiernet.net

MINIMUM DEGREE OF ACCURACY 1/2500 FILE NO. W2128 (BK 57-12)

PROVEN SOURCE OF ELEVATION SG-GPS (OPUS) SCALE 1" = 1000'

STATE OF WEST VIRGINIA
 DIVISION OF ENVIRONMENTAL PROTECTION
 OFFICE OF OIL AND GAS

WELL TYPE : OIL GAS INJECTION WASTE DISPOSAL IF "GAS" PRODUCTION STORAGE DEEP SHALLOW

LOCATION : ELEVATION 1,095' WATERSHED LYNNCAMP RUN

DISTRICT ELLSWORTH COUNTY TYLER QUADRANGLE PORTERS FALLS 7.5'

SURFACE OWNER BOB & KAY MORRIS ACREAGE 50.8±

ROYALTY OWNER BOB & KAY MORRIS, et al LEASE ACREAGE 344.87± **08/21/2015**

PROPOSED WORK : LEASE NO. _____

DRILL CONVERT DRILL DEEPER REDRILL FRACTURE OR STIMULATE PLUG OFF OLD FORMATION PERFORATE NEW FORMATION PLUG AND ABANDON CLEAN OUT AND REPLUG OTHER _____

PHYSICAL CHANGE IN WELL (SPECIFY) _____ TARGET FORMATION MARCELLUS

ESTIMATED DEPTH TVD 6,660' MD 12,130'

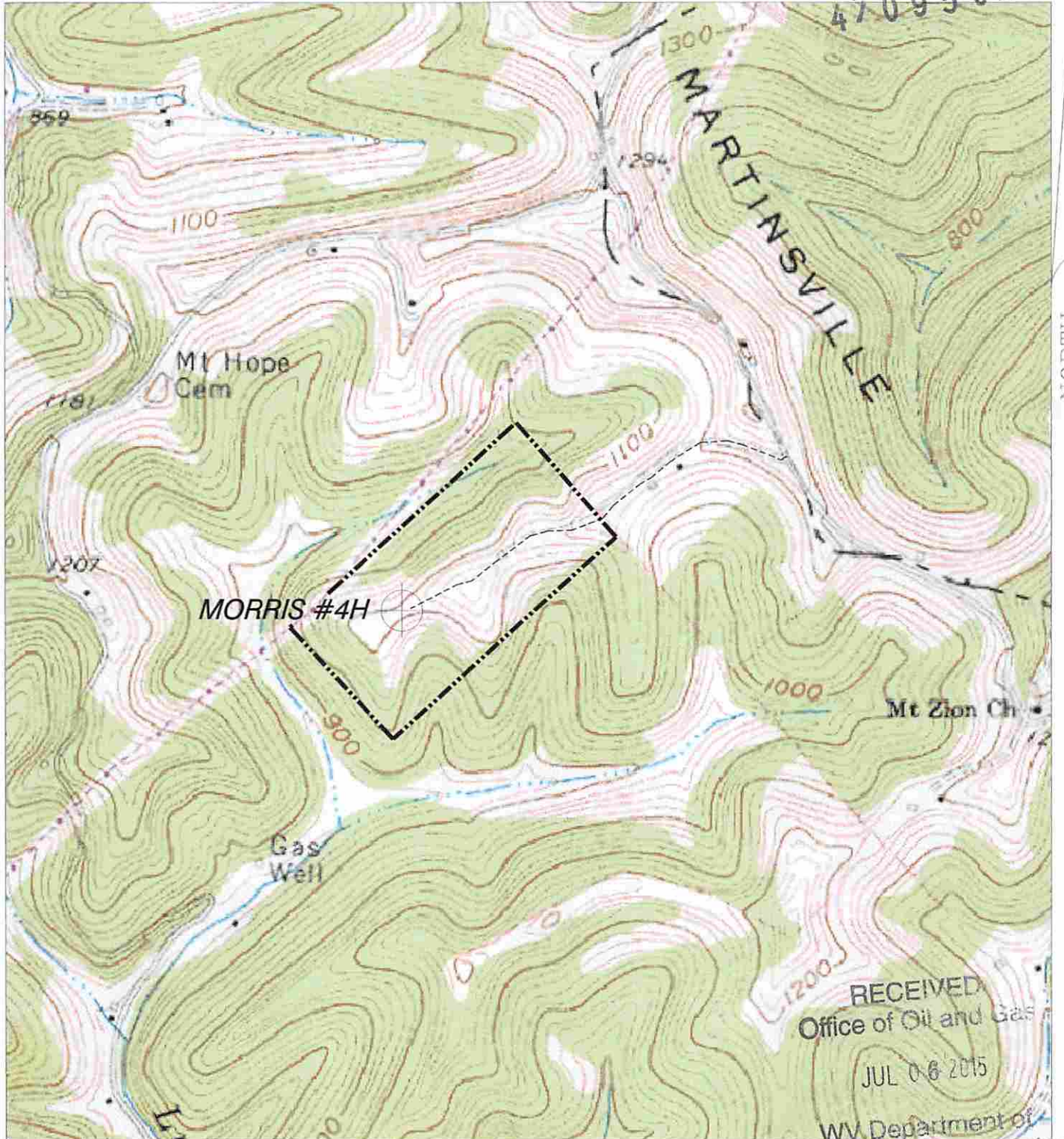
WELL OPERATOR STONE ENERGY CORPORATION DESIGNATED AGENT TIM MCGREGOR

ADDRESS P.O. BOX 52807 LAFAYETTE, LA 70508 ADDRESS 1300 FORT PIERPONT DR., SUITE 201 MORGANTOWN, WV 26508

COUNTY NAME PERMIT

Stone Energy Corporation Morris #4H

4709502288



HUPP Surveying & Mapping

P.O. BOX 647 GRANTSVILLE, WV 26147
PH: (304)354-7035 E-MAIL: hupp@frontiernet.net

1" = 1000'
Porters Falls 7.5'

Stone Energy Corp.
P.O. Box 52807
Lafayette, LA 70508

08/21/2015