



west virginia department of environmental protection

Office of Oil and Gas
601 57th Street SE
Charleston, WV 25304
(304) 926-0450
(304) 926-0452 fax

Earl Ray Tomblin, Governor
Randy C. Huffman, Cabinet Secretary
www.dep.wv.gov

May 13, 2016

FINAL INSPECTION REPORT

Well Permit Cancelled

STATOIL USA ONSHORE PROPERTIES, INC.,

The FINAL INSPECTION REPORT for the CANCELLED permit, API Well Number: 47-9502305, issued to STATOIL USA ONSHORE PROPERTIES, INC., and listed below has been received in this office. The permit has been cancelled as of 5/12/2016.

James Martin
Chief

Operator: STATOIL USA ONSHORE PROPERTIES, INC
Operator's Well No: FRUNER 3H
Farm Name: FRUNER, CHARLES & WILDA LE
API Well Number: 47-9502305
Date Issued: 10/20/2015

Date Cancelled: 05/12/2016

Promoting a healthy environment.

06/10/2016



May 10, 2016

West Virginia Department of Environmental Protection
Office of Oil and Gas
601 57th Street, SE
Charleston, WV 23504-2345

Attention: Mr. Gene Smith

Reference: Fruner 3H (API No. 47-095-02305)
Tyler County, WV

Mr. Smith:

Statoil USA Onshore Properties Inc. (Statoil) herein requests the cancellation of the Fruner 3H (API No. 47-095 02305) Horizontal 6A Drilling Well Work Permit issued 10/20/2015.

The WV DEP inspector for Tyler County, Derek Haught, was notified via email (see attached) on May 9, 2016.

If you have any questions or require additional information, please contact the undersigned at 512-427-3419 or at BEKW@statoil.com.

Sincerely,

A handwritten signature in blue ink that reads "Bekki Winfree".

Bekki Winfree
Sr. Regulatory Advisor – Marcellus

Cc: Derek Haught
P. O. Box 85
Smithville, WV 26178

RECEIVED
Office of Oil and Gas

MAY 12 2016

WV Department of
Environmental Protection

06/10/2016

Bekki Winfree

From: Bekki Winfree
Sent: Monday, May 09, 2016 1:51 PM
To: Derek.M.Haught@wv.gov
Cc: Bekki Winfree
Subject: Request to Cancel Fruner 3H Drilling Permit - API 47-095-02305

Importance: High

Derek,

Please cancel the Statoil USA Onshore Properties Inc. Fruner 3H Drilling Permit, issued on 10/20/2015, API No. 47-095-02305. Please let me know if you have any questions or require additional information in order to process the request.

Thank you,

Bekki Winfree

Statoil USA Onshore Properties Inc.

Cell: 713.240.9015

Office: 512.427.3419

From: Adkins, Laura L [<mailto:Laura.L.Adkins@wv.gov>]

Sent: Monday, May 09, 2016 1:34 PM

To: Bekki Winfree

Cc: Brewer, Charles T

Subject: RE: Question on Cancelling Permit?

Bekki,

Please contact the inspector and have him cancel the permit then send us a letter stating you would like to cancel and when the inspector was notified.

Thank you,

Laura

From: Bekki Winfree [<mailto:BEKW@statoil.com>]

Sent: Monday, May 09, 2016 2:31 PM

To: Adkins, Laura L <Laura.L.Adkins@wv.gov>

Subject: Question on Cancelling Permit?

Importance: High

Laura,

Quick question on cancelling a permit. Do I just submit a letter or an email to cancel a permit for a horizontal well?

Thanks!

Bekki Winfree

Sr. Regulatory Advisor

RECEIVED
Office of Oil and Gas

MAY 12 2016

WV Department of
Environmental Protection

Marcellus Asset
Statoil USA Onshore Properties Inc.

Cell: +1.713.240.9015
Office: +1.512.427.3419
6300 Bridge Point Pky.
Bldg. 2, Suite 500
Austin, TX 78730
e-mail: bekw@statoil.com

The information contained in this message may be CONFIDENTIAL and is intended for the addressee only. Any unauthorised use, dissemination of the information or copying of this message is prohibited. If you are not the addressee, please notify the sender immediately by return e-mail and delete this message.
Thank you

RECEIVED
Office of Oil and Gas

MAY 12 2016

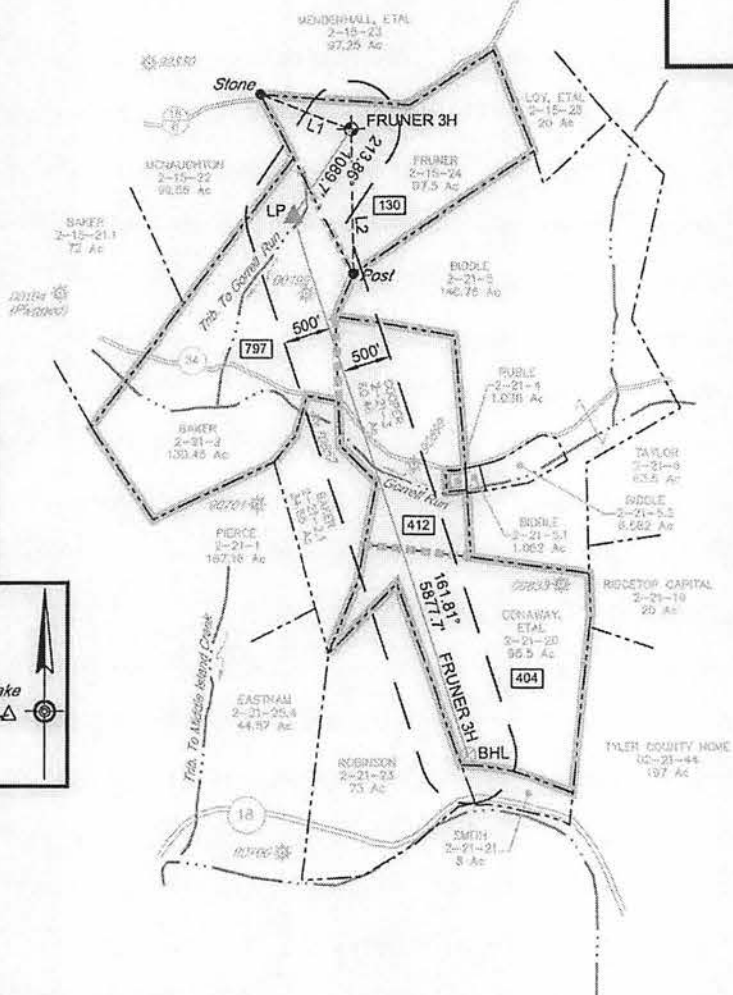
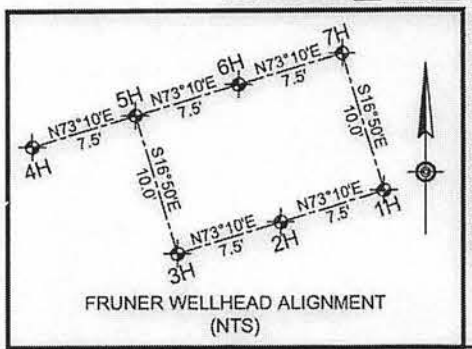
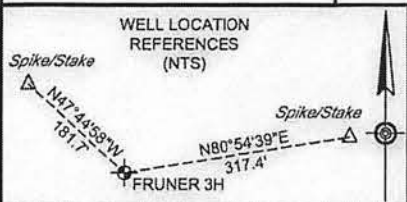
WV Department of
Environmental Protection

SURFACE HOLE LOCATION
UTM 17 - NAD 83 N - 4372458.20 E - 510902.97
WV SPC NORTH NAD83 N - 367799.65 E - 1581038.92
LANDING POINT LOCATION
UTM 17 - NAD 83 N - 4372179.45 E - 510722.59
WV SPC NORTH NAD83 N - 366894.81 E - 1580431.72
BOTTOM HOLE LOCATION
UTM 17 - NAD 83 N - 4370487.64 E - 511310.06
WV SPC NORTH NAD83 N - 361310.96 E - 1582266.83

PROPERTY TIES
L1 - N68°31'31"W 1024.5'
L2 - S0°47'04"E 1501.7'

FRUNER 3H Mineral Ownership

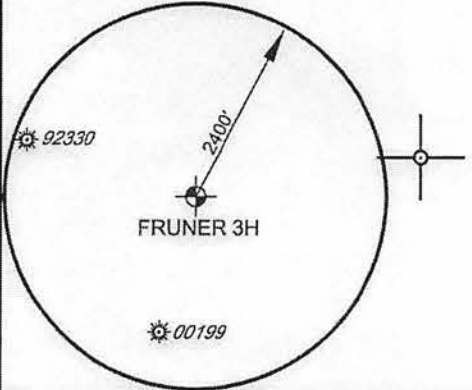
130 - Gina Pastors
797 - Donald K. Baker
412 - Darrell Eugene Whaley, et al
404 - Gale Ezra Haught, Jr. et al



- NOTES**
1. THERE ARE NO WATER WELLS OR DEVELOPED SPRINGS WITHIN 250' OF THE PROPOSED WELL.
 2. PROPOSED PAD, LOD, OR E&S CONTROL FEATURE IS GREATER THAN 100' FROM PERENNIAL STREAM, WETLAND, POND, RESERVOIR OR LAKE.
 3. THERE ARE NO NATIVE TROUT STREAMS WITHIN 300' OF PROPOSED PAD, LOD, OR E&S CONTROL FEATURE.
 4. PROPOSED PAD, LOD, OR E&S CONTROL FEATURE IS GREATER THAN 1000' FROM SURFACE OR GROUND-WATER INTAKE OF PUBLIC WATER SUPPLY.
 5. CENTER OF PAD IS 625 FEET FROM OCCUPIED DWELLING STRUCTURE AND AGRICULTURAL BUILDINGS LARGER THAN 2500 SQUARE FEET.
 6. IT IS NOT THE INTENTION OF THIS PLAT TO REPRESENT A COMPLETE BOUNDARY SURVEY OF THE PARCELS SHOWN HEREON. BOUNDARIES AS SHOWN TAKEN FROM RECORD DEED DESCRIPTIONS, TAX MAPS, AND SUPPLEMENTAL FIELD SURVEY.
 7. OWNERSHIP DATA GATHERED FROM COUNTY PUBLIC TAX AND DEED RECORDS.
 8. DIRECTIONS SHOWN ARE BASED ON WEST VIRGINIA SPC NORTH, NAD 83 DATUM

LEGEND

- OUTER LEASE BOUNDARY.
- INTERIOR LEASE BOUNDARY
- SURFACE TRACT LINES
- WELL REFERENCE LINES
- COUNTY ROADS
- PUBLIC ROADS
- BLUE-LINE STREAMS
- # - MINERAL OWNER
- ☉ - PROPOSED WELL
- ☼ - EXISTING WELL
- ▲ - LANDING POINT
- ⊗ - BOTTOM HOLE



FILE NO. 8790-003-17
DRAWN BY DMS
SCALE 1 INCH = 2000 FEET
MIN DEGREE OF ACCURACY 1 IN 2500
PROVEN SOURCE OF ELEVATION SURVEY GRADE GPS

I, THE UNDERSIGNED, HEREBY CERTIFY THAT THIS PLAT IS CORRECT TO THE BEST OF MY KNOWLEDGE AND BELIEF AND SHOWS ALL THE INFORMATION REQUIRED BY LAW AND THE REGULATIONS ISSUED AND PRESCRIBED BY THE DIVISION OF ENVIRONMENTAL PROTECTION

David M. Shannon
P.S. #2034



(+) DENOTES LOCATION OF WELL ON UNITED STATES TOPOGRAPHIC MAPS

WELL TYPE: OIL GAS LIQUID INJECTION WASTE DISPOSAL

IF "GAS", PRODUCTION STORAGE DEEP SHALLOW

LOCATION: WATERSHED GORRELL RUN - MIDDLE ISLAND CREEK
COUNTY/DISTRICT TYLER / ELLSWORTH
SURFACE OWNER CHARLES & WILDA LEE FRUNER
OIL & GAS ROYALTY OWNER SEE TABLE ABOVE

PROPOSED WORK: DRILL CONVERT DRILL DEEPER REDRILL FRACTURE OR STIMULATE
PLUG OFF OLD FORMATION PERFORATE NEW FORMATION PLUG & ABANDON
CLEAN OUT & REPLUG OTHER CHANGE (SPECIFY) _____

TARGET FORMATION: MARCELLUS
WELL OPERATOR: STATOIL USA ONSHORE PROPERTIES, INC.
ADDRESS 2103 CITYWEST BOULEVARD / SUITE 800
HOUSTON TX, 77042



W.V.D.E.P.
OFFICE OF OIL AND GAS
601 57TH STREET
CHARLESTON, WV 25304

DATE 6-2-2015
OPERATORS WELL NO. FRUNER 3H
API WELL NO. 47 095 02305
STATE COUNTY PERMIT

CANCELLED

ELEVATION 1019.9
QUADRANGLE PORTERS FALLS - SE
ACREAGE 97.5 ±
ACREAGE 384 ±
ESTIMATED DEPTH 6473'
DESIGNATED AGENT RICHARD PYLES
ADDRESS 803 NASH ROAD
MIDDLEBOURNE, WV 26149