



---

west virginia department of environmental protection

---

Office of Oil and Gas  
601 57<sup>th</sup> Street, S.E.  
Charleston, WV 25304  
(304) 926-0450  
fax: (304) 926-0452

Earl Ray Tomblin, Governor  
Randy C. Huffman, Cabinet Secretary  
[www.dep.wv.gov](http://www.dep.wv.gov)

September 12, 2016  
PERMIT MODIFICATION APPROVAL  
Horizontal 6A / Horizontal 6A Well - 1

JAY-BEE OIL & GAS, INC.  
1720 RT. 22 E

UNION, NJ 070830000

Re: Permit Modification Approval for DOPEY 7U  
47-095-02311-00-00

Modified for side track with deep well approval

JAY-BEE OIL & GAS, INC.

The Office of Oil and Gas has reviewed the attached permit modification for the above referenced permit. The attached modification has been approved and well work may begin. Please be reminded that the oil and gas inspector is to be notified twenty-four (24) hours before permitted well work is commenced.

If there are any questions, please feel free to contact me at (304) 926- 0450.

James A. Martin  
Chief

Operator's Well Number: DOPEY 7U  
Farm Name: MONTGOMERY, JOHN & PATTY  
U.S. WELL NUMBER: 47-095-02311-00-00  
Horizontal 6A / Horizontal 6A Well - 1  
Date Issued: September 12, 2016

Promoting a healthy environment.

09/16/2016



---

west virginia department of environmental protection

---

Oil and Gas Conservation Commission  
601 57<sup>th</sup> Street, SE Charleston, WV 25304  
(304)926-0499, Ext 1656

Earl Ray Tomblin, Governor  
Randy C. Huffman, Cabinet Secretary  
dep.wv.org

September 12, 2016

Department of Environmental Protection  
Office of Oil and Gas  
Charleston, WV 25304

RE: Application for Deep Well Permit – API #47-095-02311

COMPANY: Jay-Bee Oil & Gas, Inc.

FARM: Dopey 7U

COUNTY: Tyler DISTRICT: McElroy QUAD: Shirley

The deep well review of the application for the above company is **APPROVED TO UTICA.**

The applicant has complied with the provision of Chapter 22C-9, of the Code of West Virginia, nineteen hundred and thirty-one (1931), as amended, Oil and Gas Conservation Commission as follows:

1. Comments to Notice of Deviation filed? none
2. Provided a certified copy of duly acknowledged and recorded consent and easement form from all surface owners; yes
3. Provided a tabulation of all deep wells within one mile of the proposed location, including the API number of all deep wells, well name, and the name and address of the operator; none
4. Provided a plat showing that the proposed location is a distance of 400 feet from the nearest lease line or unit boundary and showing the following wells drilled to or capable of producing from the objective formation within 3,000 feet of the proposed location.

Sincerely,

Cindy Raines  
Program Administrator

**INFORMATION SUPPLIED UNDER WEST VIRGINIA CODE  
Chapter 22, Article 6A, Section 5(a)(5)  
IN LIEU OF FILING LEASE(S) AND OTHER CONTINUING CONTRACT(S)**

Under the oath required to make the verification on page 1 of this Notice and Application, I depose and say that I am the person who signed the Notice and Application for the Applicant, and that –

- (1) the tract of land is the same tract described in this Application, partly or wholly depicted in the accompanying plat, and described in the Construction and Reclamation Plan;
- (2) the parties and recordation data (if recorded) for lease(s) or other continuing contract(s) by which the Applicant claims the right to extract, produce or market the oil or gas are as follows:

Lease Name or Number	Grantor, Lessor, etc.	Grantee, Lessee, etc.	Royalty	Book/Page
T3055A	John & Patty Montgomery	JB Exploration I, LLC	12.5%	463-809
T3055B	Janice Freeland Lancaster	JB Exploration I, LLC	12.5%	415-828
T3052	William F. & Janet Woodburn	JB Exploration I, LLC	12.5%	417-523
T3158	Mark & Teresa Underwood	JB Exploration I, LLC	12.5%	417-523
T3134	John W. Kerns Trust	JB Exploration I, LLC	12.5%	447-126
T1-03	Darrell D. Wright	Jay-Bee Production Company	12.5%	396/190
Affidavit Affidavit	Jay-Bee Production Company JB Exploration I, LLC	Jay-Bee Oil & Gas, Inc. Jay-Bee Oil & Gas, Inc.		

**Acknowledgement of Possible Permitting/Approval  
In Addition to the Office of Oil and Gas**

The permit applicant for the proposed well work addressed in this application hereby acknowledges the possibility of the need for permits and/or approvals from local, state, or federal entities in addition to the DEP, Office of Oil and Gas, including but not limited to the following:

- WV Division of Water and Waste Management
- WV Division of Natural Resources WV Division of Highways
- U.S. Army Corps of Engineers
- U.S. Fish and Wildlife Service
- County Floodplain Coordinator

The applicant further acknowledges that any Office of Oil and Gas permit in no way overrides, replaces, or nullifies the need for other permits/approvals that may be necessary and further affirms that all needed permits/approvals should be acquired from the appropriate authority before the affected activity is initiated.

Well Operator: Jay-Bee Oil & Gas, Inc.  
By: Shane Dowell  
Its: Office Manager

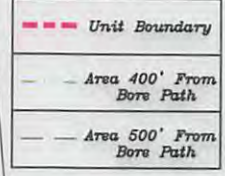
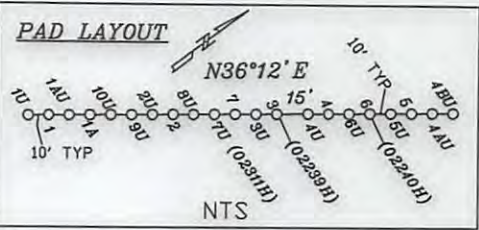




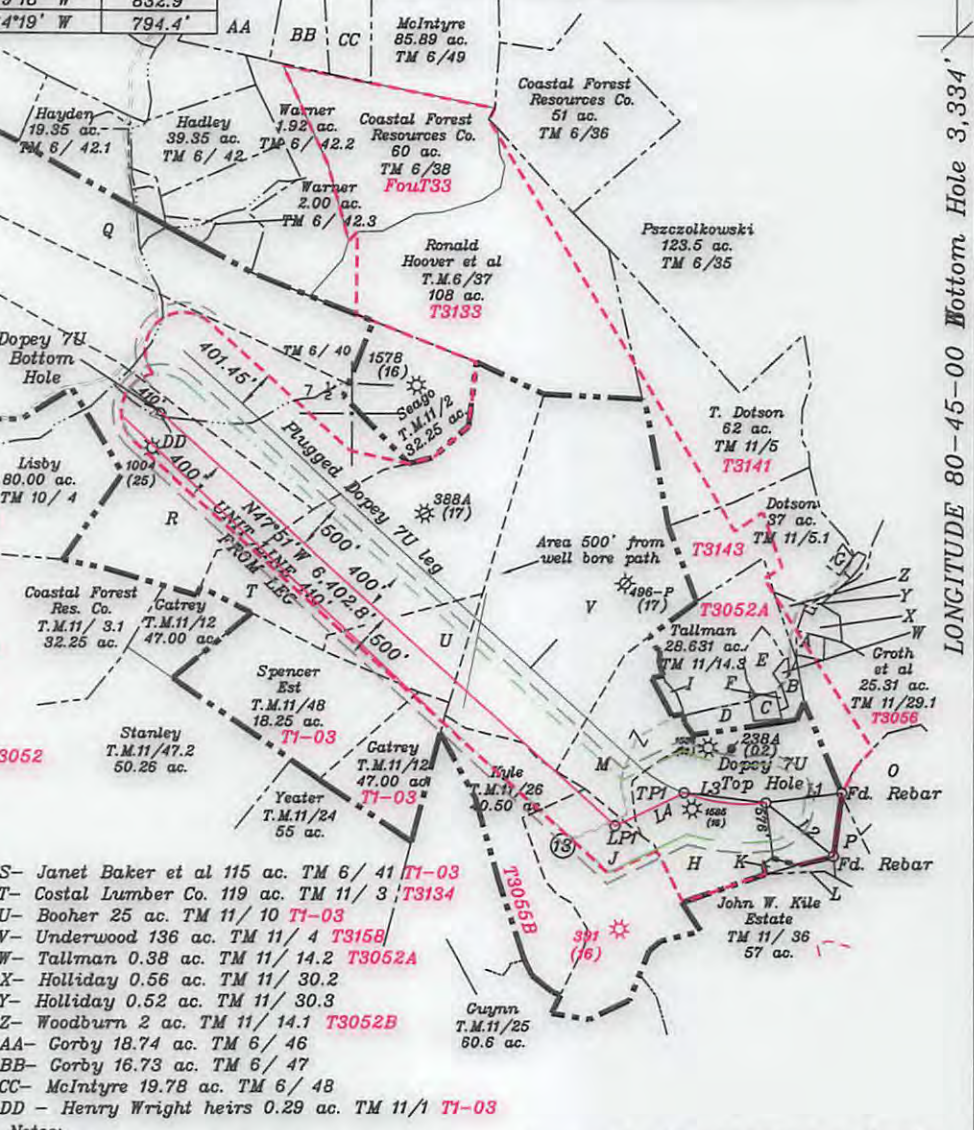
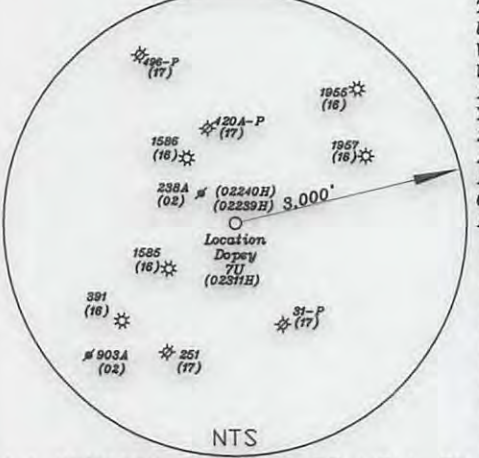
References



Table with 3 columns: NUMBER, DIRECTION, DISTANCE. Rows include Top Hole, Turning Point, Landing Point, Bottom Hole, and well logs L1-L4.



- List of well identifiers and acreages: A- Jefferson Minerals, LLC 25.31 ac. TM 11/29 T3056, B- Riter (Life) 1.63 ac. TM 11/29 T3052A, etc.



- Notes: 1. All wells within 500' of the horizontal leg are shown on this plat based upon information taken from DEP mapping, well plats, & aerial photos. 2. Well bore path and surface hole location are over 400' from the unit boundary. 3. Ties to wells and corners are based on State Plane Grid North-WV North Zone NAD 83. 4. No water wells were found within 250' of the well location. A house was found N55°54' W 614.3' from the center of the well pad. 5. No deep wells were found within 3,000' of the leg, TH or BH.

(+) DENOTES LOCATION OF WELL ON UNITED STATES TOPOGRAPHIC MAPS

FILE NO. DRAWING NO. 1 SCALE 1" = 2000' MINIMUM DEGREE OF ACCURACY 1 in 200 PROVEN SOURCE OF ELEVATION GPS submeter unit

I THE UNDERSIGNED, HEREBY CERTIFY THAT THIS PLAT IS CORRECT TO THE BEST OF MY KNOWLEDGE AND BELIEF AND SHOWS ALL THE INFORMATION REQUIRED BY LAW AND THE RULES ISSUED AND PRESCRIBED BY THE DEPARTMENT OF ENVIRONMENTAL PROTECTION. (SIGNED) David L. Jackson R.P.E. P.L.S. 708



STATE OF WEST VIRGINIA Division of Environmental Protection OFFICE OF OIL AND GAS DATE September 11, 2016 OPERATOR'S WELL NO. Dopey 7U API WELL NO. 47-095-02311H H6A WELL TYPE: OIL GAS X LIQUID INJECTION WASTE DISPOSAL STATE COUNTY PERMIT (IF "GAS") PRODUCTION X STORAGE DEEP X SHALLOW LOCATION: ELEVATION 910.64' WATER SHED Indian Creek DISTRICT McElroy COUNTY Tyler QUADRANGLE Shirley 7 1/2' SURFACE OWNER John & Patty Montgomery ACREAGE 65.09/16/2016 OIL & GAS ROYALTY OWNER & LEASE NO. T3055A-John & Patty Montgomery; T3052-William F. & Janet Woodburn; T3158-Mark & Teresa Underwood; T3134-John W. Kerns Trust; T1-03-Darrell D. Wright

PROPOSED WORK: DRILL X CONVERT DRILL DEEPER REDRILL FRACTURE OR STIMULATE X PLUG OFF OLD FORMATION PERFORATE NEW FORMATION X OTHER PHYSICAL CHANGE IN WELL (SPECIFY) Modification of Leg PLUG AND ABANDON CLEAN OUT AND REPLUG TARGET FORMATION Utica ESTIMATED DEPTH TVD 11,801' ; TMD 20,331' WELL OPERATOR Jay Bee Oil & Gas, Inc. DESIGNATED AGENT Randy Broda ADDRESS 1720 Rt. 22, East Union, NJ 07083 ADDRESS 3570 Shields Hill Road, Cairo, WV 26337



Rec'd 9/12/2016



**JAY-BEE OIL & GAS, INC.**

September 12, 2016

Oil & Gas Conservation Commission  
Permitting Office  
Office of Oil and Gas  
West Virginia Dept. of Environmental Protection  
601 57<sup>th</sup> Street SE  
Charleston, WV 25304

RE: Dopey 7U Plat Modification

Dear Ms. Raines:

After review, there are no additional operators or unleased mineral owners within 1500' of our wellbore requiring notice from the modified plat dated September 11<sup>th</sup>, 2016

If you would have any questions concerning this matter, please feel free to contact our office at the numbers listed below.

Sincerely,

Shane Dowell  
Office Manager

*3570 Shields Hill Rd, Cairo, WV 26337 • Phone 304-628-3111 • Fax 304-628-3119*

09/16/2016