

Latitude: 39°30'00"

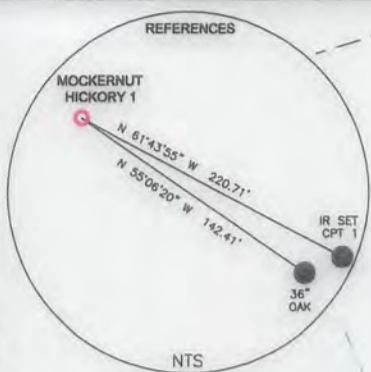
8,342'

THRASHER

THE THRASHER GROUP, INC.
600 WHITE OAKS BLVD.
BRIDGEPORT, WV 26330
PHONE 304-624-4108

NOTES ON SURVEY

- COORDINATES SYSTEM IS WEST VIRGINIA, NAD 83 STATE PLANE, U.S. FOOT AND WELL COORDINATES ESTABLISHED USING SURVEY GRADE GPS.
- SURFACE AND ROYALTY OWNER INFORMATION AND THEIR BOUNDARIES SHOWN HEREON WERE PLOTTED FROM DEEDS AND/OR TAX PARCEL MAPS PROVIDED BY CLIENT AND FIELD LOCATIONS.
- THIS PLAT DOES NOT REPRESENT A BOUNDARY SURVEY OF THE PARCELS SHOWN HEREON.



PAUL BAKER
RICHARD & JACKIE E BAKER
02-22-21

RONALD AND SANDRA WEBB
02-22-39

RAYMOND L. PARR
02-22-23.1

BRUCE AND SANDRA L. PARR
02-22-38

095-90878

ANTHONY PARR
02-22-23.1

MOCKERNUT HICKORY 1 SURFACE HOLE

ANTHONY PARR
02-22-23

GRID NORTH
WV, NAD83 STATE PLANE, US FT

VICTOR A. & LORRIANE B. WEEKLY
02-28-31

SHL

N 79°29'33" E
1628.97'

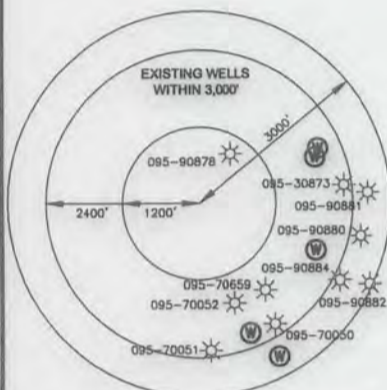
RAYMOND L. PARR,
BRUCE PARR, ETAL
02-22-34

B.W. WEEKLY ESTATE
02-22-36

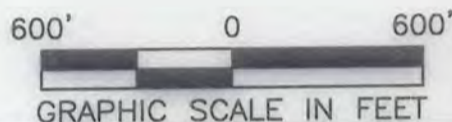
MARIE S. EDDY
02-22-35

095-70659

CR# 38



SURFACE HOLE LOCATION (SHL):
 UTM (NAD83, ZONE 17, METERS):
 NORTHING: 4,369,891.379
 EASTING: 515,389.117
 GEOGRAPHIC (NAD83):
 LATITUDE: 39.478479°
 LONGITUDE: -80.821068°




I, THE UNDERSIGNED, HEREBY CERTIFY THAT THIS PLAT IS CORRECT TO THE BEST OF MY KNOWLEDGE AND BELIEF AND SHOWS ALL THE INFORMATION REQUIRED BY LAW AND REGULATIONS ISSUED AND PRESCRIBED BY THE DEPARTMENT OF ENVIRONMENTAL PROTECTION.

P.S. 2270

M.S.W. 5/3/16

COMPANY:



Alliance Petroleum Corporation

OPERATOR'S WELL #: MOCKERNUT HICKORY 1

API WELL #: **47** **095 02355**
 STATE COUNTY PERMIT



(+) DENOTES LOCATION OF WELL ON UNITED STATES TOPOGRAPHIC MAPS

WVDEP
OFFICE OF OIL & GAS
601 57TH STREET
CHARLESTON, WV 25034

MINIMUM DEGREE OF ACCURACY: 1/200
 PROVEN SURVEY GRADE GPS SOURCE OF ELEVATION: (NAVD 88, US FT)

WELL TYPE: OIL WASTE DISPOSAL PRODUCTION DEEP GAS LIQUID INJECTION STORAGE SHALLOW

WATERSHED: MUDDY CREEK ELEVATION: 785.38

DISTRICT: ELLSWORTH COUNTY: TYLER QUADRANGLE: SHIRLEY

SURFACE OWNER: BRUCE AND SANDRA L PARR ACREAGE: 113±

OIL & GAS ROYALTY OWNER: BRUCE AND SANDRA L PARR ACREAGE: 113±

DRILL DRILL DEEPER REDRILL FRACTURE OR STIMULATE PLUG OFF OLD FORMATION PERFORATE NEW FORMATION

CONVERT PLUG & ABANDON CLEAN OUT & REPLUG OTHER CHANGE (SPECIFY)

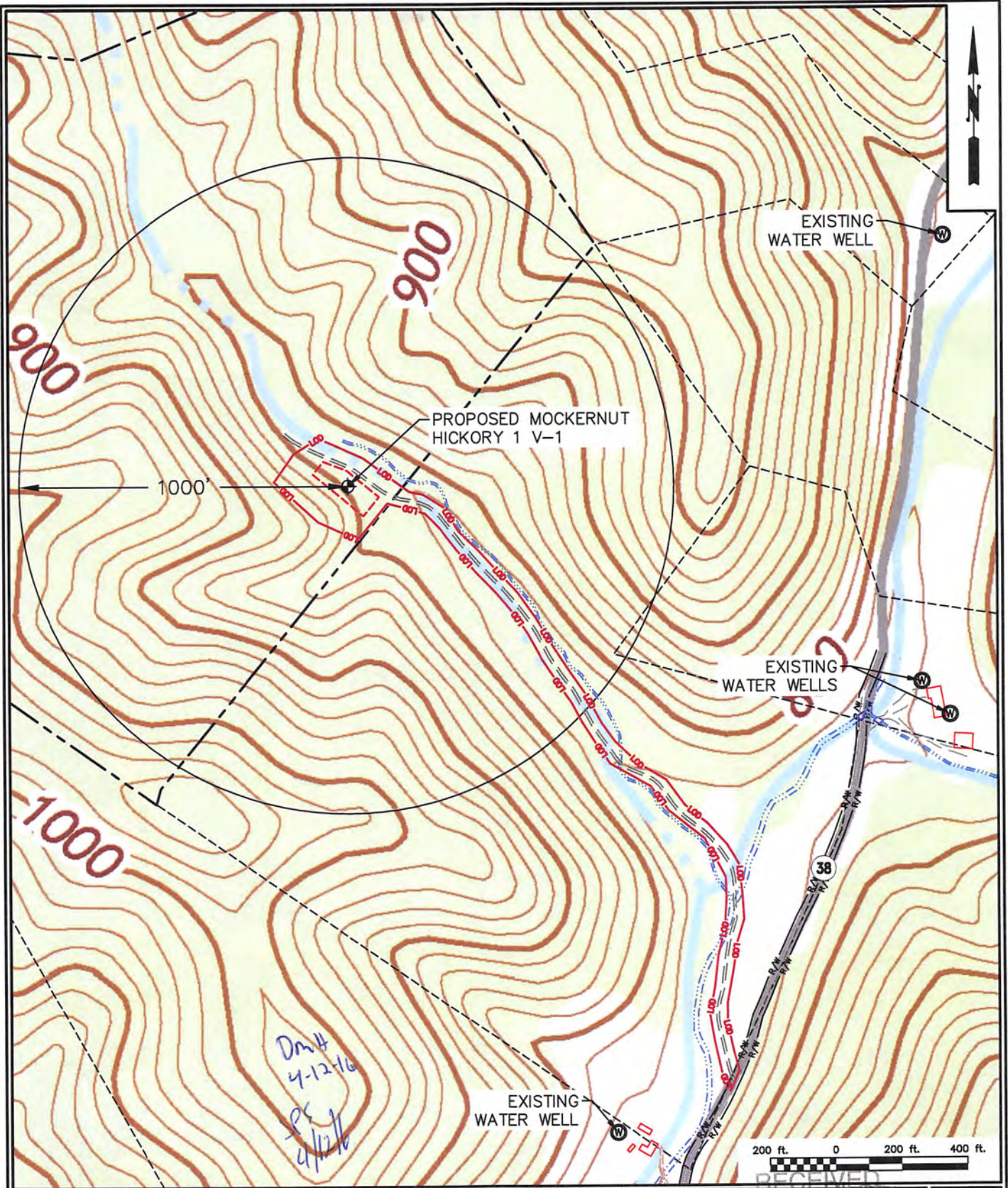
TARGET FORMATION: GORDON ESTIMATED DEPTH: 3,100' TD

05/06/2016

WELL OPERATOR: ALLIANCE PETROLEUM CORPORATION DESIGNATED AGENT: JEFFREY SAYGER
 ADDRESS: 4150 BELDEN VILLAGE AVE NW SUITE 410 ADDRESS: 16 FOXHILL TERRACE
 CITY: CANTON STATE: OH ZIP CODE: 44718-2553 CITY: PARKERSBURG STATE: WV ZIP CODE: 26101

LEGEND: <input checked="" type="checkbox"/> PROPOSED SURFACE HOLE / BOTTOM HOLE <input checked="" type="checkbox"/> EXISTING / PRODUCING WELLHEAD <input checked="" type="checkbox"/> ABANDONED WELL <input checked="" type="checkbox"/> WATER WELL <input checked="" type="checkbox"/> CUT CONDUCTOR <input checked="" type="checkbox"/> LEASE BOUNDARY <input checked="" type="checkbox"/> PROPERTY BOUNDARY <input checked="" type="checkbox"/> STREAM	REVISIONS:	DATE: 05-03-2016
		DRAWN BY: K. POTH
	SCALE: 1" = 600'	
	DRAWING NO: 030-3006	
	WELL LOCATION PLAT	

9502355



PLOT DATE/TIME: 4/8/2016 8:28 AM

CAD FILE: R:\030-3006-MOCKERNUT HICKORY 1-ALLIANCE PETROLEUM-UDrawing\3006-SitePlan.dwg

*DM 4
4-12-16
PC
4/12/16*

THE INFORMATION CONTAINED HEREIN IS THE SOLE PROPERTY OF THE THRASHER GROUP INC. REPRODUCTION OF THESE DOCUMENTS IN WHOLE OR IN PART, FOR ANY REASON WITHOUT PRIOR WRITTEN PERMISSION, IS STRICTLY PROHIBITED. COPYRIGHT © 2016 THE THRASHER GROUP INC.

THRASHER
THE THRASHER GROUP INC.
600 WHITE OAKS BOULEVARD, BRIDGEPORT, WV 26330
PHONE (304) 624-4108 • FAX (304) 624-7831

APC
Alliance Petroleum Corporation

MOCKERNUT HICKORY 1 V-1
ELLSWORTH DISTRICT, TYLER CO, WV
1000-FT RADIUS FOR WATER SAMPLING ON SHIRLEY, WV 7.5 USGS QUAD

DATE	04/08/2016
SHEET No.	2

RECEIVED
Office of Oil and Gas
APR 12 2016
WV Department of Environmental Protection
05/06/2016