

WEU4

WEU4H14

EQT PRODUCTION COMPANY


A	RICHARD EL MITCALIF	61.57 AC.±	TM C-16-17
B	JOHN R. ANDERS II	19.75 AC.±	TM C-16-21.1
C	JOHN R. ANDERS II	0.09 AC.±	TM C-16-14.2
D	RICHARD EL MITCALIF	0.61 AC.±	TM C-16-14.1
E	CONRAD COSTILOW	46.17 AC.±	TM C-16-14
F	DONNA J. PETER	113.4 AC.±	TM C-16-22
G	PAUL WEEKLY (LIFE)	5 AC.±	TM C-16-28
H	PAUL WEEKLY (LIFE)	18 AC.±	TM C-16-27
I	EDWARD II & CAROLYN WHITE	16 AC.±	TM M-21-40
J	EDWARD II & CAROLYN WHITE	12.50 AC.±	TM M-21-39
K	EDWARD II & CAROLYN WHITE	40 AC.±	TM M-21-38
L	ASIA DELL CUMBERLEDGE	75.75 AC.±	TM M-21-32
M	BRUCE & SANDRA STONEKING (LIFE)	69.44 AC.±	TM M-21-28
N	BRUCE & SANDRA STONEKING (LIFE)	42.86 AC.±	TM M-21-29
O	CHAS E. & REBA J. BARTRUG	109.94 AC.±	TM C-16-10
P	GARY DA VENPORT	16 AC.±	TM M-21-25
Q	PEGGY A. WHITE	113.4 AC.±	TM M-21-22
R	ROGER FERGUSON	3.053 AC.±	TM M-21-17.1
S	BOBBY D. & RITA L. DOLL	49 AC.±	TM M-21-11
T	GAMALIEL REYES ET AL	0.58 AC.±	TM M-21-10
U	PERRY L. HAUGHT JR.	16.21 AC.±	TM M-21-08
V	BILLY JOE DOLL	0.58 AC.±	TM M-21-9.1
W	LESTER RAY HAUGHT	0.25 AC.±	TM M-21-12
X	PERRY J. HAUGHT JR	2.48 AC.±	TM M-21-13
Y	DONNIE & KIM WILMOTH	52.52 AC.±	TM M-21-13.1
Z	DONNIE & KIM WILMOTH	73.39 AC.±	TM M-21-14
AA	BARBARA WILLIER	5.90 AC.±	TM M-18-21
BB	BARBARA WILLIER	14 AC.±	TM M-18-21.1
CC	GARY A. MIDCAP ET AL	39.26 AC.±	TM M-18-22
DD	DONNIE N. & KIM M. WILMOTH	63.29 AC.±	TM M-21-09
EE	TABITHA R. RIDLE	2.59 AC.±	TM M-21-9.2
FF	TABITHA R. RIDLE	0.88 AC.±	TM M-21-07
GG	CHRIS BAUM ET AL	13 AC.±	TM M-21-03
HH	CHRIS BAUM ET AL	14 AC.±	TM M-21-02
II	JAMES B. MIZANS	90 AC.±	TM M-18-24
JJ	CHRIS BAUM ET AL	24 AC.±	TM M-21-01
KK	WILLIAM N. & MARY C. DANIELS	45.86 AC.±	TM C-13-07
LL	PAUL DOLVIN	21.66 AC.±	TM C-13-06
MM	CHRIS BAUM ET AL	22.31 AC.±	TM C-13-05
NN	CHRIS BAUM ET AL	28 AC.±	TM C-13-5.1
OO	BRUCE B. SECKMAN	111.75 AC.±	TM M-18-23
PP	BRENDA J. ASHLEY	22.65 AC.±	TM M-18-7.2
QQ	OK NAN KEYS	13.018 AC.±	TM M-18-07
RR	ALTHEA MAE SECKMAN	1 AC.±	TM M-18-23.1
SS	PAUL WEEKLY (LIFE)	36 AC.±	TM M-21-15
TT	PAUL WEEKLY (LIFE)	36 AC.±	TM M-21-16
UU	DONNIE N. & KIM M. WILMOTH	7.50 AC.±	TM M-21-27
VV	PEGGY ANN WHITE	5 AC.±	TM M-21-26
WW	TRUSTEES OF FAIRVIEW CHURCH	1 AC.±	TM M-21-24
XX	MARK A. & JOEL A. PROSSER	2.50 AC.±	TM C-16-15
YY	MARK A. & JOEL A. PROSSER	0.50 AC.±	TM C-16-12
ZZ	JERRY E. & ANITA L. HOOVER	24.84 AC.±	TM C-16-16
AAA	BOBBY D. DOLL ET AL	1 AC.±	TM M-21-31
BBB	CHRIS BAUM ET AL	56.84 AC.±	TM C-16-23



P.O. Box 150 • 412 Vinton Drive • Glenview, WV 26031 • (304) 462-5204

I THE UNDERSIGNED, HEREBY CERTIFY THAT THIS PLAN IS CORRECT TO THE BEST OF MY KNOWLEDGE AND BELIEF AND SHOWS ALL THE INFORMATION REQUIRED BY LAW AND THE REGULATIONS ISSUED AND PRESCRIBED BY THE DIVISION OF ENVIRONMENTAL PROTECTION.


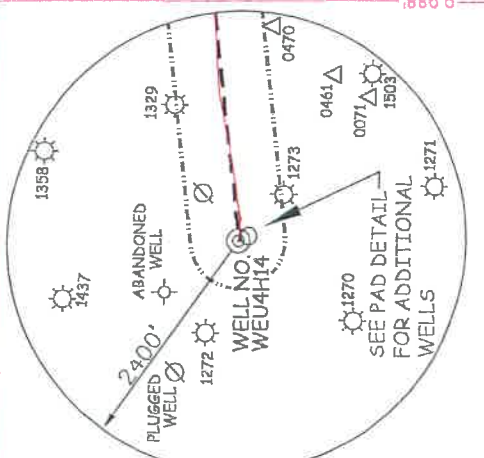
P.S. 849 *C. Victor Moyers*



MINIMUM DEGREE OF ACCURACY 1 / 2500 FILE NO. 7701PWU4H14AD.dwg (516600)  
 HORIZONTAL & VERTICAL SCALE SEE NOTE 2  
 CONTROL DETERMINED BY DGPS (SURVEY GRADE TIE TO CORS NETWORK)

WELL TYPE: OIL \_\_\_\_\_ GAS  LIQUID WASTE IF \_\_\_\_\_  
 LOCATION: INJECTION \_\_\_\_\_ DISPOSAL \_\_\_\_\_  
 PAD ELEVATION 1,079' WATERSHED \_\_\_\_\_ "GAS" PRODUCTION  STORAGE \_\_\_\_\_ DEEP \_\_\_\_\_ SHALLOW   
 DISTRICT CENTERVILLE COUNTY TYLER  
 SURFACE OWNER DONNA J. PETER  
 ROYALTY OWNER WACO OIL & GAS CO. INC. ET AL  
 PROPOSED WORK:  
 DRILL  CONVERT \_\_\_\_\_ DRILL DEEPER \_\_\_\_\_ REDRILL \_\_\_\_\_ FRACTURE OR STIMULATE  PLUG OFF OLD FORMATION \_\_\_\_\_ PERFORATE NEW FORMATION \_\_\_\_\_ PLUG AND ABANDON \_\_\_\_\_ CLEAN OUT AND REPLUG \_\_\_\_\_ OTHER \_\_\_\_\_  
 PHYSICAL CHANGE IN WELL (SPECIFY) \_\_\_\_\_ TARGET FORMATION MARCELLUS ESTIMATED DEPTH 6,680'

WELL OPERATOR EQT PRODUCTION COMPANY DESIGNATED AGENT JASON RANSON  
 ADDRESS 115 PROFESSIONAL PLACE P.O. BOX 280 BRIDGEPORT, WV 26330  
 ADDRESS 115 PROFESSIONAL PLACE P.O. BOX 280 BRIDGEPORT, WV 26330



<b>(S.P.C. NORTH ZONE) (UTM(M) ZONE 17 NORTH)</b>	
NAD27 S.P.C.(FT)	N. 318,392.30 E. 1,926,564.08
NAD27 GEO.	LAT-(N) 39.366638 LONG-(W) 80.820680
NAD83 UTM (M)	N. 4,357,488.40 E. 515,444.77
<b>LANDING POINT</b>	
NAD27 S.P.C.(FT)	N. 319,421.37 E. 1,629,575.42
NAD27 GEO.	LAT-(N) 39.369584 LONG-(W) 80.810283
NAD83 UTM (M)	N. 4,357,817.24 E. 516,556.95
<b>BOTTOM HOLE</b>	
NAD27 S.P.C.(FT)	N. 326,653.95 E. 1,625,952.87
NAD27 GEO.	LAT-(N) 39.399292 LONG-(W) 80.823472
NAD83 UTM (M)	N. 4,360,002.04 E. 515,216.60
<b>AS-DRILLED COORDINATES</b>	
<b>(S.P.C. NORTH ZONE) (UTM(M) ZONE 17 NORTH)</b>	
NAD27 S.P.C.(FT)	N. 318,392.30 E. 1,626,564.08
NAD27 GEO.	LAT-(N) 39.366638 LONG-(W) 80.820680
NAD83 UTM (M)	N. 4,357,488.40 E. 515,444.77
<b>LANDING POINT</b>	
NAD27 S.P.C.(FT)	N. 319,423.92 E. 1,629,582.17
NAD27 GEO.	LAT-(N) 39.369591 LONG-(W) 80.810260
NAD83 UTM (M)	N. 4,357,818.05 E. 516,358.99
<b>BOTTOM HOLE</b>	
NAD27 S.P.C.(FT)	N. 326,636.30 E. 1,625,977.48
NAD27 GEO.	LAT-(N) 39.389246 LONG-(W) 80.823384
NAD83 UTM (M)	N. 4,359,996.97 E. 515,224.15

<b>ROYALTY OWNERS</b>	
ROXIE DAVIS ET AL	53 AC.± LEASE NO. 126208
HESTER BRITTON ET AL	76 AC.± LEASE NO. 126166
JERRY RAY/BROWN ET AL	85 AC.± LEASE NO. 126187
EQT MINERAL PURCHASING GROUP ET AL	19 AC.± LEASE NO. 126221
BRG APPALACHIAN MINERALS, LLC ET AL	55 AC.± LEASE NO. 126213
EQT MINERAL PURCHASING GROUP	55 AC.± LEASE NO. 126181
CNX GAS COMPANY	55 AC.± LEASE NO. 126131
GEORGE BIRKLEIN ET AL	90 AC.± LEASE NO. 126130
ROBERT SECKMAN ET AL	113 AC.± LEASE NO. 126164

- NOTES ON SURVEY**
- NO WATER WELLS WERE FOUND WITHIN 250' OF PROPOSED GAS WELL, NO AGRICULTURAL BUILDINGS 2500 SQ. FT. OR GREATER WERE FOUND WITHIN 625' OF THE CENTER OF PROPOSED WELL PAD.
  - WELL SPOT CIRCLE (SHEET 1) AND TOPO MARK SCALE ARE 1" = 2000'.
  - AS-DRILLED INFORMATION PROVIDED BY EQT.

(+) DENOTES LOCATION OF WELL ON UNITED STATES TOPOGRAPHIC MAPS.

DATE FEBRUARY 13, 2019  
 REVISED \_\_\_\_\_  
 OPERATORS WELL NO. WEU4H14  
 API WELL NO. 47-95-02512  
 STATE COUNTY PERMIT

STATE OF WEST VIRGINIA  
 DIVISION OF ENVIRONMENTAL PROTECTION  
 OFFICE OF OIL AND GAS

