

**Antero Resources  
Well No. Tela Unit 2H**

Antero Resources Corporation



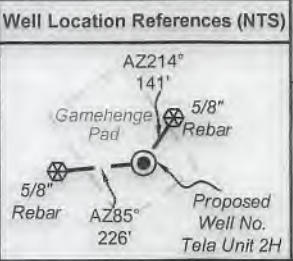
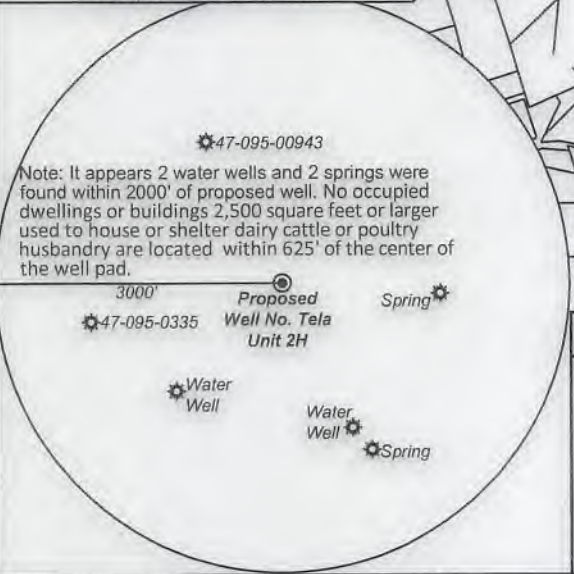
Lease

A	Naomi V. Beagle
B	Jack Russell Folger, et ux
C	Linda L. Newbrough
D	Stanley M. Koterba, et ux
E	Scott Denomme, et ux
F	James A. Long, Jr, et ux
G	Douglas H. Long, et ux
H	Andrew Hrynczyn
I	Andrew Hrynczyn
J	Blackrock Enterprises



I, the undersigned, hereby certify that this plat is correct to the best of my knowledge and belief and shows all the information required by law and the rules issued and prescribed by the Department of Environmental Protection.

*Bradley D. Miller*  
Bradley D. Miller, P.S. 2167



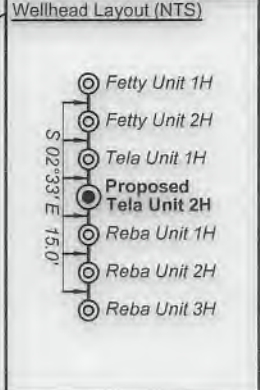
**Notes:**  
Well No. Tela Unit 2H  
UTM Zone 17, NAD 1927  
Top Hole Coordinates  
N: 14,347,260.78'  
E: 1,671,956.10'  
Point of Entry Coordinates  
N: 14,347,278.34'  
E: 1,671,489.84'  
Bottom Hole Coordinates  
N: 14,344,971.29'  
E: 1,672,288.60'

**Notes:**  
West Virginia Coordinate System  
of 1927, North Zone  
based upon Differential GPS Measurements.  
Well No. Tela Unit 2H Top Hole coordinates are  
N: 370,503.73' Latitude: 39°30'32.19"  
E: 1,608,339.76' Longitude: 80°53'17.45"  
Bottom Hole coordinates are  
N: 368,208.22' Latitude: 39°30'09.55"  
E: 1,608,634.09' Longitude: 80°53'13.24"  
UTM Zone 17, NAD 1983  
Top Hole Coordinates: N: 4,373,271.528m E: 509,627.727m  
Bottom Hole Coordinates: N: 4,372,573.685m E: 509,729.049m  
Plat orientation and corner and well references are based upon the grid north meridian.  
Well location references are based upon the magnetic meridian.

**Legend**

- Proposed gas well
- Monument, as noted
- Existing Well, as noted
- Digitized Well, as noted
- Creek or Drain
- Surface boundary (approx.)
- Interior surface tracts (approx.)
- Open lease

	Bearing	Dist.
L1	N 27°56' W	1,338.6'
L2	N 56°20' E	2,161.3'
L3	S 46°38' E	1,771.9'
L4	S 01°40' W	1,208.4'
L5	N 86°53' W	466.8'



ID	TM/Par	Owner	Bk/Pg	Acres
1	14/27	Ridgetop Capital LP	372/299	64.96
2	15/19	Mendenhall, et al	282/723	45.00
3	15/18	Turner	398/670	26.18
4	14/26	Turner	398/670	26.34
5	15/25	Koterba	331/132	126.05
6	14/24	Ridgetop Capital LP	372/299	124.76
7	14/60	Long	333/188	23.99
8	14/60.2	Long	333/872	24.47
9	15/20	Folger, et al	WB 37/622	21.60
10	14/61	Folger	396/506	4.00
11	15/21.2	Long	287/267	1.79
12	15/21.4	Long	WB 32/551	9.00
13	14/92	White	369/389	1.58
14	15/21.5	Long	WB 32/551	44.55

FILE NO: 31-54-E-16  
DRAWING NO: Tela 2H Well Plat  
SCALE: 1" = 1000'  
MINIMUM DEGREE OF ACCURACY: Submeter  
PROVEN SOURCE OF ELEVATION: WVDOT, Harrisville, WV

**STATE OF WEST VIRGINIA**  
DEPARTMENT OF ENVIRONMENTAL PROTECTION  
**OIL AND GAS DIVISION**

DATE: June 18 20 19  
OPERATOR'S WELL NO. Tela Unit 2H  
API WELL NO. 47-095-02633  
STATE COUNTY PERMIT

WELL TYPE:  OIL  GAS  LIQUID INJECTION  WASTE DISPOSAL  
(IF GAS) PRODUCTION:  STORAGE  DEEP  SHALLOW  
Proposed 1026'

LOCATION: ELEVATION: Existing 1052' WATERSHED: Outlet Middle Island Creek QUADRANGLE: Paden City  
DISTRICT: Ellsworth COUNTY: Tyler  
SURFACE OWNER: Ridgetop Capital LP ACREAGE: 64.96  
ROYALTY OWNER: Naomi V. Beagle; Andrew Hrynczyn; Douglas H. Long, et ux; LEASE NO: ACREAGE: 24.47; 3.41  
PROPOSED WORK:  DRILL  CONVERT  DRILL DEEPER  FRACTURE OR STIMULATE  PLUG OFF OLD FORMATION  
 PERFORATE NEW FORMATION  OTHER PHYSICAL CHANGE IN WELL (SPECIFY) \_\_\_\_\_  
 PLUG AND ABANDON  CLEAN OUT AND REPLUG TARGET FORMATION: Marcellus Shale ESTIMATED DEPTH: 7,000' TVD, 10,400' MD

WELL OPERATOR: Antero Resources Corporation DESIGNATED AGENT: Dianna Stamper - CT Corporation System  
ADDRESS: 1615 Wynkoop Street ADDRESS: 5400 D Big Tyler Road  
Denver, CO 80202 Charleston, WV 25313

3,901' to Top Hole  
3,606' to Bottom Hole  
LATITUDE 39 - 32 - 30  
LONGITUDE 80 - 52 - 30

11,861' to Top Hole  
14,156' to Bottom Hole

