

BHL is located on topo map 10,404 feet south of Latitude: 39°25'00"
 SHL is located on topo map 7,940 feet south of Latitude: 39°22'30"

SEE PAGE 2 FOR PLAT DUE TO LENGTH OF LATERAL

SEE PAGE 3 FOR SURFACE OWNERS AND LESSORS

BHL is located on topo map 7,494 feet west of Longitude: 80°50'00"
 SHL is located on topo map 3,419 feet west of Longitude: 80°50'00"

PERMITTED SURFACE HOLE LOCATION (SHL)	AS-DRILLED SURFACE HOLE LOCATION (SHL)
UTM 17-NAD83 N:4355984.19 E:513318.27 NAD83, WV NORTH N:313607.742 E:1588062.376 LAT/LON DATUM-NAD83 LAT:39°21'11.521" LON:80°50'43.524"	UTM 17-NAD83 N:4355984.19 E:513318.27 NAD83, WV NORTH N:313607.742 E:1588062.376 LAT/LON DATUM-NAD83 LAT:39°21'11.521" LON:80°50'43.524"
PERMITTED APPROX. LANDING POINT	AS-DRILLED APPROX. LANDING POINT
UTM 17-NAD83 N:4356093.18 E:513435.69 NAD83, WV NORTH N:313958.970 E:1588453.683 LAT/LON DATUM-NAD83 LAT:39°21'15.050" LON:80°50'38.610"	UTM 17-NAD83 N:4356142.27 E:513418.53 NAD83, WV NORTH N:314121.004 E:1588400.037 LAT/LON DATUM-NAD83 LAT:39°21'16.644" LON:80°50'39.323"
PERMITTED BOTTOM HOLE LOCATION (BHL)	AS-DRILLED BOTTOM HOLE LOCATION (BHL)
UTM 17-NAD83 N:4359855.56 E:512069.56 NAD83, WV NORTH N:326380.126 E:1584176.733 LAT/LON DATUM-NAD83 LAT:39°23'17.170" LON:80°51'35.448"	UTM 17-NAD83 N:4359856.62 E:512071.84 NAD83, WV NORTH N:326383.474 E:1584184.273 LAT/LON DATUM-NAD83 LAT:39°23'17.204" LON:80°51'35.352"

AS DRILLED PLAT

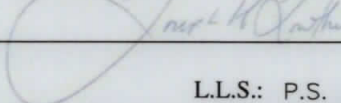



THRASHER

CIVIL • ENVIRONMENTAL • CONSULTING • FIELD SERVICES
 600 WHITE OAKS BOULEVARD, BRIDGEPORT, WV 26330
 PHONE (304) 624-4108 • FAX (304) 624-7831

FILE #: SHR 37 GHSM AS-DRILLED
 DRAWING #: SHR 37 GHSM AS-DRILLED
 SCALE: 1" = 2000'
 MINIMUM DEGREE OF ACCURACY: 1/2500
 PROVEN SOURCE OF ELEVATION: U.S.G.S. MONUMENT THOMAS 1498.81'

I, THE UNDERSIGNED, HEREBY CERTIFY THAT THIS PLAT IS CORRECT TO THE BEST OF MY KNOWLEDGE AND BELIEF AND SHOWS ALL THE INFORMATION REQUIRED BY LAW AND THE REGULATIONS ISSUED AND PRESCRIBED BY THE DEPARTMENT OF ENVIRONMENTAL PROTECTION.

Signed: 
 R.P.E.: _____ L.L.S.: P.S. No. 2346



PLACE SEAL HERE

(+) DENOTES LOCATION OF WELL ON UNITED STATES TOPOGRAPHIC MAPS WVDEP
 OFFICE OF OIL & GAS
 601 57TH STREET
 CHARLESTON, WV 25304



DATE: MARCH 25, 2020
 OPERATOR'S WELL #: SHR 37 GHSM AS-DRILLED
 API WELL #: 47 95 02669
 STATE COUNTY PERMIT

Well Type: Oil Waste Disposal Production Deep
 Gas Liquid Injection Storage Shallow

WATERSHED: HEADWATERS MIDDLE ISLAND CREEK ELEVATION: 828.57'±

COUNTY/DISTRICT: TYLER / CENTERVILLE QUADRANGLE: WEST UNION, WV 7.5'

SURFACE OWNER: CNX GAS COMPANY ACREAGE: 18±

OIL & GAS ROYALTY OWNER: ELEANOR V. & DEAN A. EARNHEART, ET AL ACREAGE: 656.084±

DRILL CONVERT DRILL DEEPER REDRILL FRACTURE OR STIMULATE
 PLUG OFF OLD FORMATION PERFORATE NEW FORMATION PLUG & ABANDON
 CLEAN OUT & REPLUG OTHER CHANGE (SPECIFY): AS-DRILLED PLAT

TARGET FORMATION: MARCELLUS ESTIMATED DEPTH: TVD: 6,302'± TMD: 19,922'±

WELL OPERATOR: CNX GAS COMPANY LLC DESIGNATED AGENT: ANTHONY KENDZIORA

Address: 1000 CONSOL ENERGY DRIVE Address: 1000 CONSOL ENERGY DRIVE
 City: CANONSBURG State: PA Zip Code: 15317 City: CANONSBURG State: PA Zip Code: 15317

08/27/2021

SHR 37 GHSM

PAGE 2 OF 3

AS DRILLED PLAT

**PERMITTED
BOTTOM HOLE LOCATION (BHL)**
 UTM 17-NAD83
 N:4359855.62
 E:512069.56
 NAD83, WV NORTH
 N:326380.126
 E:1584176.733
 LAT/LON DATUM-NAD83
 LAT:39°23'17.170"
 LON:80°51'35.448"

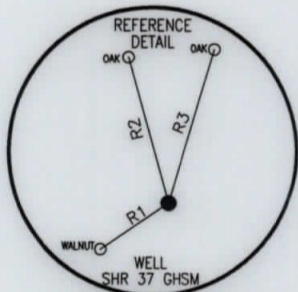
**AS-DRILLED
BOTTOM HOLE LOCATION (BHL)**
 UTM 17-NAD83
 N:4359856.62
 E:512071.84
 NAD83, WV NORTH
 N:326383.474
 E:1584184.273
 LAT/LON DATUM-NAD83
 LAT:39°23'17.204"
 LON:80°51'35.352"

NOTES:

1. There are water wells or developed springs within 250' of proposed well.
2. There is an existing house and buildings within 625' of proposed well.
3. Proposed well is greater than 100' from perennial stream, wetland, pond, reservoir or lake.
4. There are no native trout streams within 300' of proposed well.
5. Proposed well is greater than 1000' from surface/groundwater intake or public water supply.
6. It is not the purpose or intention of this plat to represent surveyed locations of the surface or mineral parcels depicted hereon. The location of the boundary lines, as shown, are based on record deed descriptions, field evidence found and/or tax map position, unless otherwise noted.

**PERMITTED
APPROX. LANDING POINT**
 UTM 17-NAD83
 N:4356093.18
 E:513435.69
 NAD83, WV NORTH
 N:313958.970
 E:1588453.683
 LAT/LON DATUM-NAD83
 LAT:39°21'15.050"
 LON:80°50'38.610"

**AS-DRILLED
APPROX. LANDING POINT**
 UTM 17-NAD83
 N:4356142.27
 E:513418.53
 NAD83, WV NORTH
 N:314121.004
 E:1588400.037
 LAT/LON DATUM-NAD83
 LAT:39°21'18.644"
 LON:80°50'39.323"



LINE	BEARING	DISTANCE
R1	N 55°45'03" E	150.61'
R2	N 15°28'14" W	276.08'
R3	N 16°31'00" E	292.98'
R4	N 31°00'09" W	690.90'
R5	N 18°16'11" E	518.32'
R6	N 19°32'02" W	760.31'

LEGEND

- TOPO MAP POINT
- WELL
- ALL ARE POINTS UNLESS OTHERWISE NOTED.
- LEASE NUMBER
- MINERAL TRACT BOUNDARY
- PARCEL LINES
- LEASE BOUNDARY
- WELL REFERENCE
- PROPOSED HORIZONTAL WELL
- AS-DRILLED
- ROAD
- STREAM CENTER LINE

GAS WELLS

- EXISTING WELLS
- PLUGGED WELLS
- ABANDON WELLS

**PERMITTED
SURFACE HOLE LOCATION (SHL)**
 UTM 17-NAD83
 N:4355984.19
 E:513318.27
 NAD83, WV NORTH
 N:313607.742
 E:1588062.376
 LAT/LON DATUM-NAD83
 LAT:39°21'11.521"
 LON:80°50'43.524"

**AS-DRILLED
SURFACE HOLE LOCATION (SHL)**
 UTM 17-NAD83
 N:4355984.19
 E:513318.27
 NAD83, WV NORTH
 N:313607.742
 E:1588062.376
 LAT/LON DATUM-NAD83
 LAT:39°21'11.521"
 LON:80°50'43.524"

API WELL #: 47 95 02669
 STATE COUNTY PERMIT

MARCH 25, 2020

08/27/2021



THRASHER

CIVIL • ENVIRONMENTAL • CONSULTING • FIELD SERVICES
 600 WHITE OAKS BOULEVARD, BRIDGEPORT, WV 26330
 PHONE (304) 624-4108 • FAX (304) 624-7631

SHR 37 GHSM

PAGE 3 OF 3

AS DRILLED PLAT

	SURFACE OWNER	LESSOR	DIST-TM/PAR
1	CNX GAS COMPANY	ELEANOR V. EARNHEART AND DEAN A. EARNHEART, W/H CLELLA BOICE, WIDOW LUELLA I. MCCONNELL, WIDOW AGNES GODWIN, WIDOW NANCY P. MCCLAIN AND RALPH E. MCCLAIN, W/H GEORGIA P. SNYDER, DIVORCED BRADIE PIPES AND GOLDIE PIPES, H/W PURSIE PIPES AND NORMA J. PIPES, H/W DOROTHY BELLE WELLS AND BYRON WELLS, W/H MYRNA MORGAN AND DAVID MORGAN, H/W	1-17/5
12 18	GAIL WILLIAMSON	ELEANOR V. EARNHEART AND DEAN A. EARNHEART, W/H CLELLA BOICE, WIDOW LUELLA I. MCCONNELL, WIDOW AGNES GODWIN, WIDOW NANCY P. MCCLAIN AND RALPH E. MCCLAIN, W/H GEORGIA P. SNYDER, DIVORCED BRADIE PIPES AND GOLDIE PIPES, H/W PURSIE PIPES AND NORMA J. PIPES, H/W DOROTHY BELLE WELLS AND BYRON WELLS, W/H MYRNA MORGAN AND DAVID MORGAN, W/H REVA ROWLAND AND RONALD ROYCE ROWLAND	P/O 1-17/6
13	DANNY CARL & PATRICIA J. HARRIS	ELEANOR V. EARNHEART AND DEAN A. EARNHEART, W/H CLELLA BOICE, WIDOW LUELLA I. MCCONNELL, WIDOW AGNES GODWIN, WIDOW NANCY P. MCCLAIN AND RALPH E. MCCLAIN, W/H GEORGIA P. SNYDER, DIVORCED BRADIE PIPES AND GOLDIE PIPES, H/W PURSIE PIPES AND NORMA J. PIPES, H/W DOROTHY BELLE WELLS AND BYRON WELLS, W/H MYRNA MORGAN AND DAVID MORGAN, W/H	1-18/5
20	MARY J. KAHLER (LIFE)	JACOB C. COTTRILL, ATTORNEY-IN-FACT FOR CHARLES D. COTTRILL HEIRS; JACOB C. COTTRILL AND SHIRLEY A. COTTRILL, H/W	1-15/16
22	MARY J. KAHLER (LIFE)	JACOB C. COTTRILL, ATTORNEY-IN-FACT FOR CHARLES D. COTTRILL HEIRS; JACOB C. COTTRILL AND SHIRLEY A. COTTRILL, H/W	1-15/15
34	SANDRA SUE CLARK & CLARENCE D. CLARK & JEFFREY G. CLARK & KEVIN SCOTT CLARK	SANDRA SUE CLARK AND CLARENCE DUANE CLARK, H/W AND MILDRED GREGG SANDRA SUE CLARK AND CLARENCE DUANE CLARK, H/W AND MILDRED GREGG DAVID C. GREGG	1-15/10
42	ROY DEAN ASH & MARY F. CARPENTER	ROY DEAN ASH MARY FRANCES CARPENTER	1-15/3
57	ROBERT W. GRAHAM	ERNEST LANTZ RONALD LEE ASH RALPH ARNOLD ASH RANDALL DALE ASH AND DORETTA LYNN ASH	1-15/2
58	BILL L. LITTLETON	D. RALPH THACKER AND J. MAURICE CARLISLE	1-18/5
59 60	HAROLD D., JR. & SUSAN D. MOORE	ANN ELAINE JONES CASEY AND ERNEST LEE CASEY, W/H	P/O 1-12/24
67	JASON ELDER GENEVA (DENNISON) FOUT LIFE ADAM S. FORRESTER GENEVA (DENNISON) FOUT LIFE	ORA NELSON MOORE AND MARY EDNA MOORE, H/W AND OLETHA MOORE, WIDOW* ROSEMARY EAGLE	1-12/21 1-12/21.3 1-12/21.4 1-12/10
71	MARK WILLIAM PIERSON TRUSTEE	WILLIAM BASIL AND KAREN BASIL, H/W	1-12/21.1
80	ROBERT C. & JAMES L. SINCLAIR	SANDRA L. SPENCE BARBARA J. DRUCHNIAK PATTY L. BUTERBAUGH RICHARD B. SMITH CHARLES ALAN MCCULLOUGH AND FRED A. MCCULLOUGH DONALD BURL SMITH RONALD CARLETON MOORE JR. CHERYL ANN CALKINS BENNY EDWIN SMITH ROY LEE SMITH JEREMY J. LOPEZ MARIAH F. RITTMAN	1-12/18

PERMITTED
SURFACE HOLE LOCATION (SHL)

UTM 17-NAD83
N:4355984.19
E:513318.27
NAD83, WV NORTH
N:313607.742
E:1588062.376
LAT/LON DATUM-NAD83
LAT:39°21'11.521"
LON:80°50'43.524"

PERMITTED
APPROX. LANDING POINT

UTM 17-NAD83
N:4356093.18
E:513435.69
NAD83, WV NORTH
N:313958.970
E:1588453.683
LAT/LON DATUM-NAD83
LAT:39°21'15.050"
LON:80°50'38.610"

PERMITTED
BOTTOM HOLE LOCATION (BHL)

UTM 17-NAD83
N:4359855.56
E:512069.56
NAD83, WV NORTH
N:326380.126
E:1584176.733
LAT/LON DATUM-NAD83
LAT:39°23'17.170"
LON:80°51'35.448"

AS-DRILLED
SURFACE HOLE LOCATION (SHL)

UTM 17-NAD83
N:4355984.19
E:513318.27
NAD83, WV NORTH
N:313607.742
E:1588062.376
LAT/LON DATUM-NAD83
LAT:39°21'11.521"
LON:80°50'43.524"

AS-DRILLED
APPROX. LANDING POINT

UTM 17-NAD83
N:4356142.27
E:513418.53
NAD83, WV NORTH
N:314121.004
E:1588400.037
LAT/LON DATUM-NAD83
LAT:39°21'16.644"
LON:80°50'39.323"

AS-DRILLED
BOTTOM HOLE LOCATION (BHL)

UTM 17-NAD83
N:4359856.62
E:512071.84
NAD83, WV NORTH
N:326383.474
E:1584184.273
LAT/LON DATUM-NAD83
LAT:39°23'17.204"
LON:80°51'35.352"

08/27/2021

API WELL #: 47 95 02669

STATE COUNTY PERMIT

THRASHER

MARCH 25, 2020

CIVIL • ENVIRONMENTAL • CONSULTING • FIELD SERVICES
600 WHITE OAKS BOULEVARD, BRIDGEPORT, WV 26330
PHONE (304) 624-4108 • FAX (304) 624-7831