



west virginia department of environmental protection

Office of Oil and Gas
601 57th Street, S.E.
Charleston, WV 25304
(304) 926-0450
fax: (304) 926-0452

Harold D. Ward, Cabinet Secretary
www.dep.wv.gov

Thursday, May 13, 2021
WELL WORK PERMIT
Horizontal 6A / New Drill

ANTERO RESOURCES CORPORATION
1615 WYNKOOP STREET
DENVER, CO 80202

Re: Permit approval for OILER UNIT 5H
47-095-02736-00-00

This well work permit is evidence of permission granted to perform the specified well work at the location described on the attached pages and located on the attached plat, subject to the provisions of Chapter 22 of the West Virginia Code of 1931, as amended, and all rules and regulations promulgated thereunder, and to any additional specific conditions and provisions outlined in the pages attached hereto. Notification shall be given by the operator to the Oil and Gas Inspector at least 24 hours prior to the construction of roads, locations, and/or pits for any permitted work. In addition, the well operator shall notify the same inspector 24 hours before any actual well work is commenced and prior to running and cementing casing. Spills or emergency discharges must be promptly reported by the operator to 1-800-642-3074 and to the Oil and Gas Inspector.

Please be advised that form WR-35, Well Operators Report of Well Work is to be submitted to this office within 90 days of completion of permitted well work, as should form WR-34 Discharge Monitoring Report within 30 days of discharge of pits, if applicable. Failure to abide by all statutory and regulatory provisions governing all duties and operations hereunder may result in suspension or revocation of this permit and, in addition, may result in civil and/or criminal penalties being imposed upon the operators.

Per 35 CSR 4-5.2.g this permit will expire in two (2) years from the issue date unless permitted well work is commenced. If there are any questions, please feel free to contact me at (304) 926- 0450.

James A. Martin
Chief

Operator's Well Number: OILER UNIT 5H
Farm Name: ANTERO MIDSTREAM LLC
U.S. WELL NUMBER: 47-095-02736-00-00
Horizontal 6A New Drill
Date Issued: 5/13/2021

PERMIT CONDITIONS

West Virginia Code § 22-6A-8(d) allows the Office of Oil and Gas to place specific conditions upon this permit. Permit conditions have the same effect as law. Failure to adhere to the specified permit conditions may result in enforcement action.

CONDITIONS

1. This proposed activity may require permit coverage from the United States Army Corps of Engineers (USACE). Through this permit, you are hereby being advised to consult with USACE regarding this proposed activity.
2. If the operator encounters an unanticipated void, or an anticipated void at an unanticipated depth, the operator shall notify the inspector within 24 hours. Modifications to the casing program may be necessary to comply with W. Va. Code § 22-6A-5a (12), which requires drilling to a minimum depth of thirty feet below the bottom of the void, and installing a minimum of twenty (20) feet of casing. Under no circumstance should the operator drill more than one hundred (100) feet below the bottom of the void or install less than twenty (20) feet of casing below the bottom of the void.
3. When compacting fills, each lift before compaction shall not be more than 12 inches in height, and the moisture content of the fill material shall be within limits as determined by the Standard Proctor Density test of the actual soils used in specific engineered fill, ASTM D698, Standard Test Method for Laboratory Compaction Characteristics of Soil Using Standard Effort, to achieve 95 % compaction of the optimum density. Each lift shall be tested for compaction, with a minimum of two tests per lift per acre of fill. All test results shall be maintained on site and available for review.
4. Operator shall install signage per § 22-6A-8g (6) (B) at all source water locations included in their approved water management plan within 24 hours of water management plan activation.
5. Oil and gas water supply wells will be registered with the Office of Oil and Gas and all such wells will be constructed and plugged in accordance with the standards of the Bureau for Public Health set forth in its Legislative rule entitled *Water Well Regulations*, 64 C.S.R. 19. Operator is to contact the Bureau of Public Health regarding permit requirements. In lieu of plugging, the operator may transfer the well to the surface owner upon agreement of the parties. All drinking water wells within fifteen hundred feet of the water supply well shall be flow tested by the operator upon request of the drinking well owner prior to operating the water supply well.
6. Pursuant to the requirements pertaining to the sampling of domestic water supply wells/springs the operator shall, no later than thirty (30) days after receipt of analytical data provide a written copy to the Chief and any of the users who may have requested such analyses.
7. 24 hours prior to the initiation of the completion process the operator shall notify the Chief or his designee.
8. During the completion process the operator shall monitor annular pressures and report any anomaly noticed to the chief or his designee immediately.
9. If any explosion or other accident causing loss of life or serious personal injury occurs in or about a well or well work on a well, the well operator or its contractor shall give notice, stating the particulars of the explosion or accident, to the oil and gas inspector and the Chief, within 24 hours of said accident.
10. During the casing and cementing process, in the event cement does not return to the surface, the oil and gas inspector shall be notified within 24 hours.

API Number: _____

PERMIT CONDITIONS

11. The operator shall provide to the Office of Oil and Gas the dates of each of the following within 30 days of their occurrence: completion of construction of the well pad, commencement of drilling, cessation of drilling, completion of any other permitted well work, and completion of the well. Such notice shall be provided by sending an email to DEPOOGNotify@wv.gov.

05/14/2021



west virginia department of environmental protection

Office of Oil and Gas
601 57th Street, S.E.
Charleston, WV 25304
(304) 926-0450
Fax: (304) 926-0452

Harold D. Ward, Cabinet Secretary
dep.wv.gov

**ORDER
ISSUED UNDER
WEST VIRGINIA CODE, CHAPTER 22, ARTICLE 6A**

TO: Antero Resources Corporation
1615 Wynkoop Street
Denver, CO 80202

DATE: April 23, 2021
ORDER NO.: 2021-W-2

INTRODUCTION

This Order (hereinafter "Order") is issued by the Office of Oil and Gas (hereinafter "OOG"), by and through its Chief, pursuant to the authority of W. Va. Code §§ 22-1-1, 22-6-1 and 22-6A-1 *et seq.*, to Antero Resources Corporation (hereinafter "Antero" or "Operator"), collectively the "Parties."

FINDINGS OF THE CHIEF

In support of this Order, the Chief hereby finds the following:

1. OOG, an office within the West Virginia Department of Environmental Protection, is the agency with the duty and authority to execute and enforce W. Va. Code §22-6-1 and §22-6A-1 *et seq.*, and the rules and regulations promulgated thereunder.
2. Antero is a "person" as defined by W. Va. Code §22-6-1(n), with a corporate address as 1615 Wynkoop Street, Denver, CO 80202.
3. On March 22, 2021 Antero submitted a well work permit application identified as API# 47- 95-02736. The well is located on the Oiler Pad in the Ellsworth District of Tyler County, West Virginia.
4. On March 22, 2021 Antero requested a waiver for Wetland KLF WETLAND 13 as outlined in Attachment 1, from well location restriction requirements in W. Va. Code §22-6A-12(b) for the well work permit application identified as API# 47- 95-02736. Other wetlands shown on Attachment 1 are excluded from the waiver due to their location inside of the construction area and total coverage under the ACOE permit.

CONCLUSIONS OF LAW

1. West Virginia Code §22-1-6(d) requires, in part, that “in addition to other powers, duties and responsibilities granted and assigned to the secretary by this chapter, the secretary is authorized and empowered to...(3) Enter private lands to make surveys and inspections for environmental protection purposes; to investigate for violations of statutes or rules which the Office of Oil and Gas is charged with enforcing; to serve and execute warrants and processes; to make arrests; issue orders, which for the purposes of this chapter include consent agreements; and to otherwise enforce the statutes or rules which the Office of Oil and Gas is charged with enforcing.”
2. West Virginia Code §22-6A-2(a)(6) requires, in part, that “Concomitant with the broad powers to condition the issuance of well work permits, the secretary should also have broad authority to waive certain minimum requirements of this article when, in his or her discretion, such waiver is appropriate: *Provided*, That the secretary shall submit a written report of the number of waivers granted to the Legislature commencing January 1, 2013, and each year thereafter.”
3. West Virginia Code §22-6A-12(b) requires, in part, that “no well pad may be prepared or well drilled within one hundred feet measured horizontally from any perennial stream, natural or artificial lake, pond or reservoir, or a wetland, or within three hundred feet of a naturally reproducing trout stream. No well pad may be located within one thousand feet of a surface or ground water intake of a public water supply. The distance from the public water supply as identified by the Office of Oil and Gas shall be measured as follows: (1) For a surface water intake on a lake or reservoir, the distance shall be measured from the boundary of the lake or reservoir. (2) For a surface water intake on a flowing stream, the distance shall be measured from a semicircular radius extending upstream of the surface water intake. (3) For a groundwater source, the distance shall be measured from the wellhead or spring. The Office of Oil and Gas may, in its discretion, waive these distance restrictions upon submission of a plan identifying sufficient measures, facilities or practices to be employed during well site construction, drilling and operations to protect the waters of the state. A waiver, if granted, shall impose any permit conditions as the secretary considers necessary.”

ORDER

West Virginia Code §22-6A-12(b) requires, in part, that “no well pad may be prepared or well drilled within one hundred feet measured horizontally from any perennial stream, natural or artificial lake, pond or reservoir, or a wetland. The Office of Oil and Gas grants the request for a waiver for KLF_ WETLAND 13 from well location restriction requirements in W. Va. Code §22-6A-12(b) for the well work permit application identified as API# 47- 95-02736. The Office of Oil and Gas hereby **ORDERS** that Antero shall meet the following site construction and operational requirements for the Oiler Well Pad:


- a. A berm shall be constructed around the perimeter of the pad to contain any potential spills and storm water runoff. Berm is to be at least twenty-four inches (24”) in height;
- b. Erosion control blankets shall be installed on all slopes and down gradient locations of the pad as erosion and sediment controlling BMPs;
- c. Wetland KLF_ WETLAND is outside of the LOD on a slope where no runoff from the project can reach the wetland;
- d. Disturbed areas not used for operations shall be seeded and mulched per the seeding tables in the WVDEP-OOG Erosion and Sediment Control Manual;
- e. Drill cuttings and associated drilling mud shall be disposed of in a permitted landfill;
- f. Waste generated by the flowback treatment systems shall be sent to offsite disposal at a permitted landfill;
- g. Weekly site inspections shall be conducted to monitor and maintain the integrity of the BMP storm water controls;
- h. Weekly storm water and spill prevention inspections shall be conducted focusing on storm water and spill prevention BMPs and maintenance of these BMPs;
- i. Inspections of the storm water and spill prevention measures shall be conducted after any major storm event defined as a half inch (½”) rain within any twenty-four (24) hour period;
- j. Pad inspections shall be conducted no less than once a week to identify and mitigate potential deficiencies;
- k. All records from inspections shall be maintained on site for the life of the project and be available upon request.

Thus ORDERED, the 23rd day of April 2021.

IN THE NAME OF THE STATE OF WEST VIRGINIA:

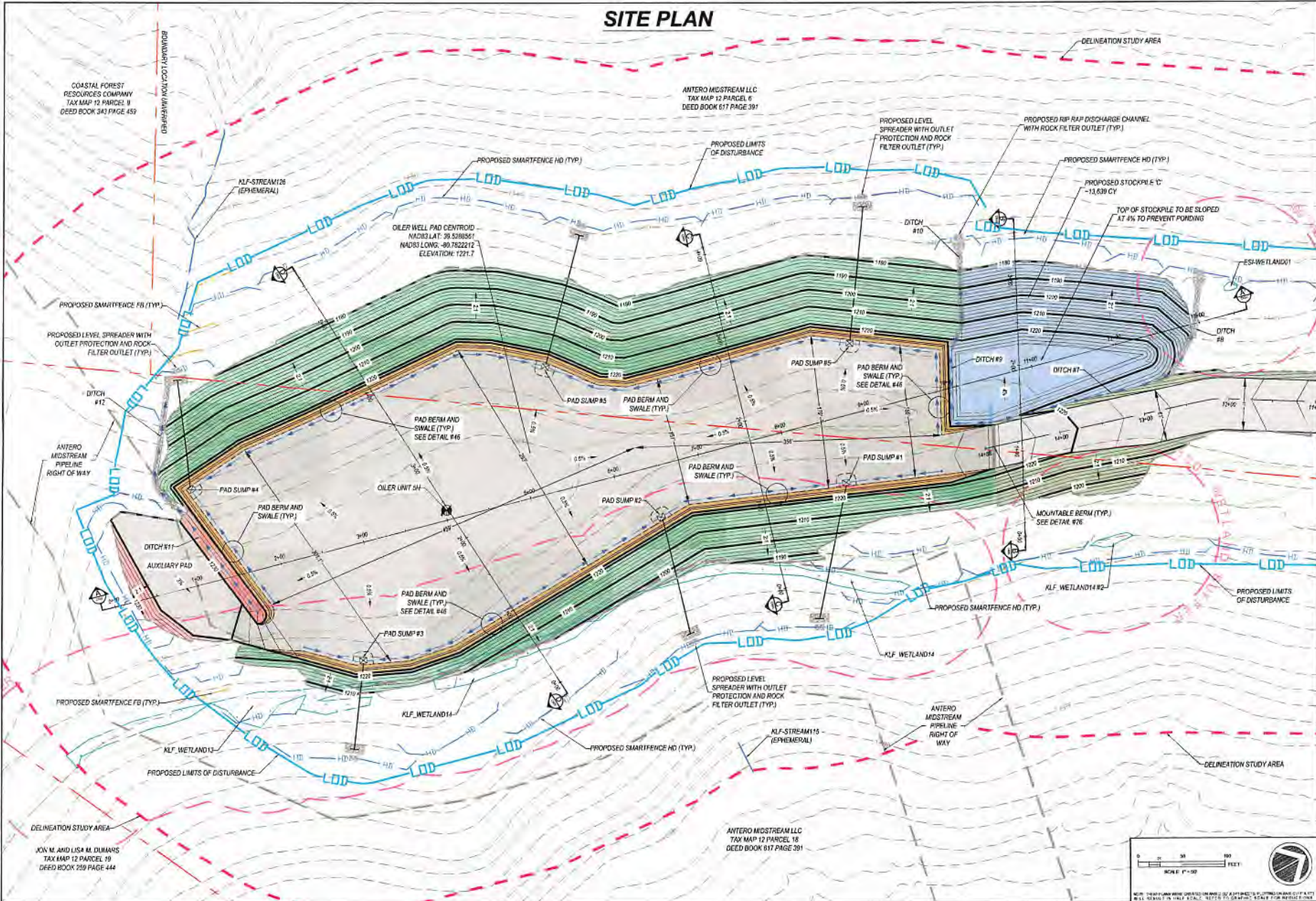
OFFICE OF OIL AND GAS
DEPARTMENT OF ENVIRONMENTAL PROTECTION
STATE OF WEST VIRGINIA

By: _____



JAMES A. MARTIN, CHIEF

SITE PLAN




#	DATE	REVISION

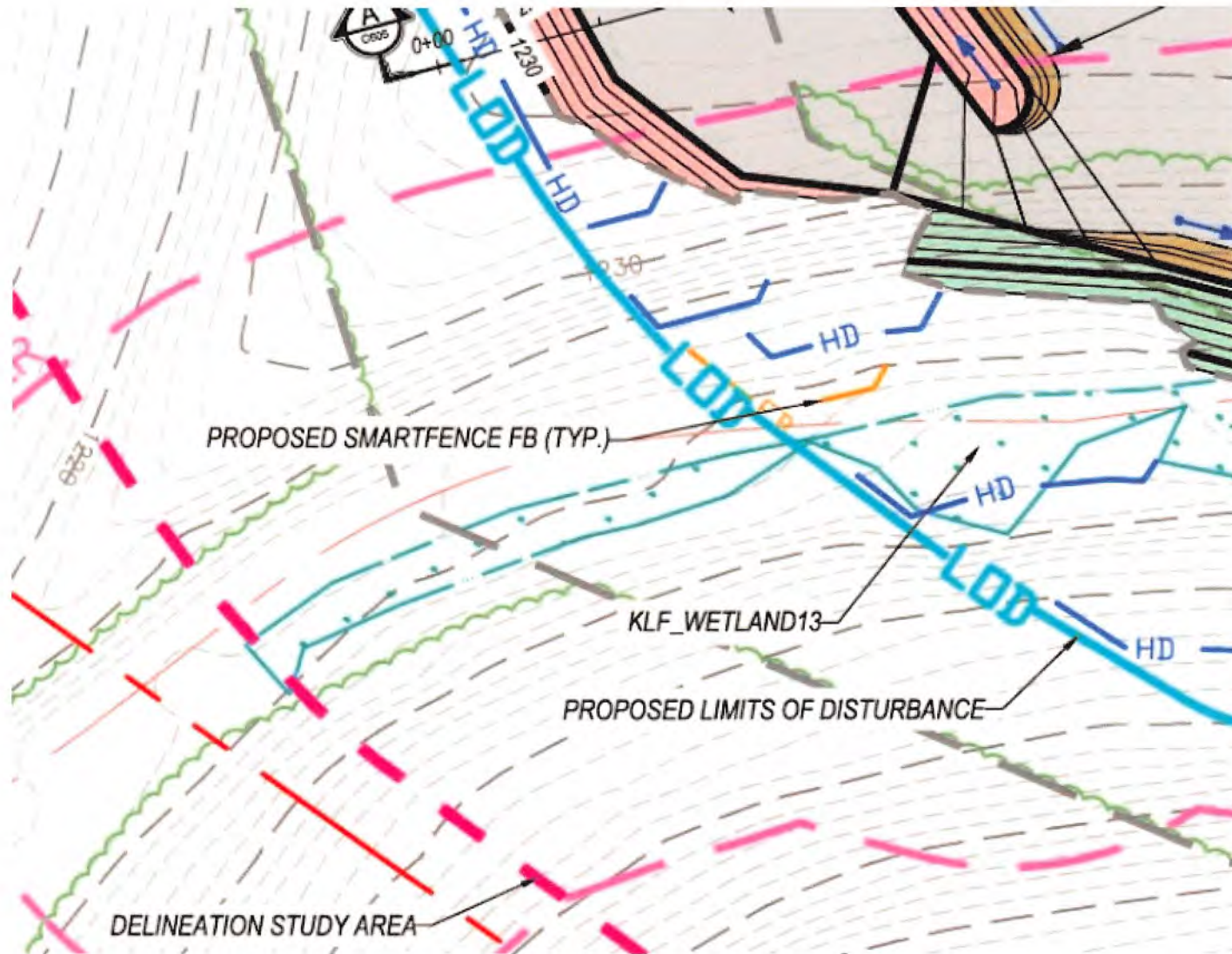


THIS DOCUMENT WAS PREPARED BY:

SITE PLAN
OILER WELL PAD
 ELLSWORTH DISTRICT
 TYLER COUNTY, WEST VIRGINIA



DATE: 2/3/2021
 SCALE: AS SHOWN
 SHEET: C302



4709502736

11/3/14

Wetland and Perennial Stream Waiver Request

API Number: _____

Operator's Well Number: Oiler Unit 5H

Well Operator: Antero Resources Corporation

Well Number: Oiler Unit 5H

Well Pad Name: Oiler Well Pad

County, District, Quadrangle of Well Location: Tyler County, Ellsworth District, Porters Falls Quadrangle

Answer the questions below to request a waiver from West Virginia Department of Environmental Protection for any wetlands or perennial streams which lie within one hundred feet of proposed project Limit of Disturbance (LOD), which includes any erosion and sediment control devices to be used.

This waiver shall be requested pursuant to Chapter 22 Article 6A Section 12 of West Virginia Code, which states:

§22-6A-12(b) No well pad may be prepared or well drilled within one hundred feet measured horizontally from any perennial stream, natural or artificial lake, pond or reservoir, or a wetland, or within three hundred feet of a naturally reproducing trout stream. No well pad may be located within one thousand feet of a surface or ground water intake of a public water supply. The distance from the public water supply as identified by the department shall be measured as follows:

(1) For a surface water intake on a lake or reservoir, the distance shall be measured from the boundary of the lake or reservoir.

RECEIVED
Office of Oil and Gas

(2) For a surface water intake on a flowing stream, the distance shall be measured from a semicircular radius extending upstream of the surface water intake.

MAR 29 2021
WV Department of
Environmental Protection

(3) For a groundwater source, the distance shall be measured from the wellhead or spring.

The department may, in its discretion, waive these distance restrictions upon submission of a plan identifying sufficient measures, facilities or practices to be employed during well site construction, drilling and operations to protect the waters of the state. A waiver, if granted, shall impose any permit conditions as the secretary considers necessary.

§22-6A-12(c) Notwithstanding the foregoing provisions of this section, nothing contained in this section prevents an operator from conducting the activities permitted or authorized by a Clean Water Act Section 404 permit or other approval from the United States Army Corps of Engineers within any waters of the state or within the restricted areas referenced in this section.

05/14/2021

11/3/14

Wetland and Perennial Stream Waiver Request

API Number: _____

Operator's Well Number: Oiler Unit 5H

Answer in the space provided, or use additional pages as necessary to fully answer the questions below:

1. Describe the proposed project location, including unique identifying names of all wetlands, and the names of perennial streams for which the waiver is sought.

The Oiler Well Pad is located in Tyler County, West Virginia. Specifically the site is on the South Southwest side of Wetzel Tyler Ridge Rd. The well site's elevations range from approximately 1135' at the lowest point to approximately 1240' at the highest point. Portions of the existing site's land cover is associated with a residential development and existing gas well access route. The remainder of the site's land cover are associated with shrub/scrub and hardwood forests. This waiver applies to the portions of the wetland labeled KLF_WETLAND13 that are located outside of the proposed limits of disturbance (LOD). As shown on the proposed impact table in the plan set, the portions of KLF_WETLAND13 and other wetland in the LOD are to be permitted for impact through applicable jurisdictional agencies.

2. Justify the proposed activity by describing alternatives to this project that were considered.

- a. Include a No-Action Alternative as to show "the future without the project"
- b. Location Alternatives must be shown
- c. Must demonstrate why a one hundred foot buffer cannot be maintained
- d. Describe how the proposed project is the least environmentally damaging practicable alternative

RECEIVED
Office of Oil and Gas
MAR 22 2021

WV Department of
Environmental Protection

- a. A no-action alternative would inhibit Antero's ability to develop their oil and gas mineral rights. Due to the terrain in the immediate area there are limited available surface locations to support Antero's development plans. A no-action alternative would leave the wetland in it's current condition, which includes occasional disturbance from existing traffic along the private dirt road and maintenance of the dirt road.
- b. As part of the develop of the well site's location several options for the pad location were reviewed. However due to the steep terrain and the length of the wetlands along the private dirt access road it was not possible to avoid a 100' buffer from the LOD without significantly increasing the total overall wetland impacts for the overall location.
- c. Again, due to the steep terrain and length of wetland features along the private dirt access road it is not possible develop the planned well and maintain a 100' buffer.
- d. The final LOD is the least environmentally damaging alternative site location for several reasons. The sites location at the top of the ridge reduces the risk of slope failures, reduces the disturbed slope lengths, utilizes areas associated residential development, and avoids aquatic features that typically are associated with lower elevations. The LOD itself is optimized to provide an adequate buffer between mass grading and E and S controls, which allows for improved storm water management during the site's development.

05/14/2021

11/3/14

Wetland and Perennial Stream Waiver Request

3. Identify sufficient measures, facilities or practices to be employed during well site construction, drilling and operations to protect the waters of the state. This description should include all additional erosion and sediment control measures and devices that will be used.

In order to protect the aquatic features that apply to this waiver the site itself has been optimized to reduce the amount of site related runoff that ultimately flows toward KLF_WETLAND13. Drains, ditches, etc. from the well pad avoid discharging above this feature. The feature is also located in an area that requires less upslope construction activity relative to other portions of the site. The feature is also protected by two rows of E and S controls to ensure the feature's location is clearly visible and well protected.

E and S BMP's throughout the site are sequenced, sized, and located in accordance with the West Virginia Erosion Control Manual.

During well operations the well pad berm will ensure runoff does not flow toward this feature.

REC'D
Office

MA-13

W
Enviro

4. Provide mapping, plans, specifications and design analysis for the preferred alternative to the project.

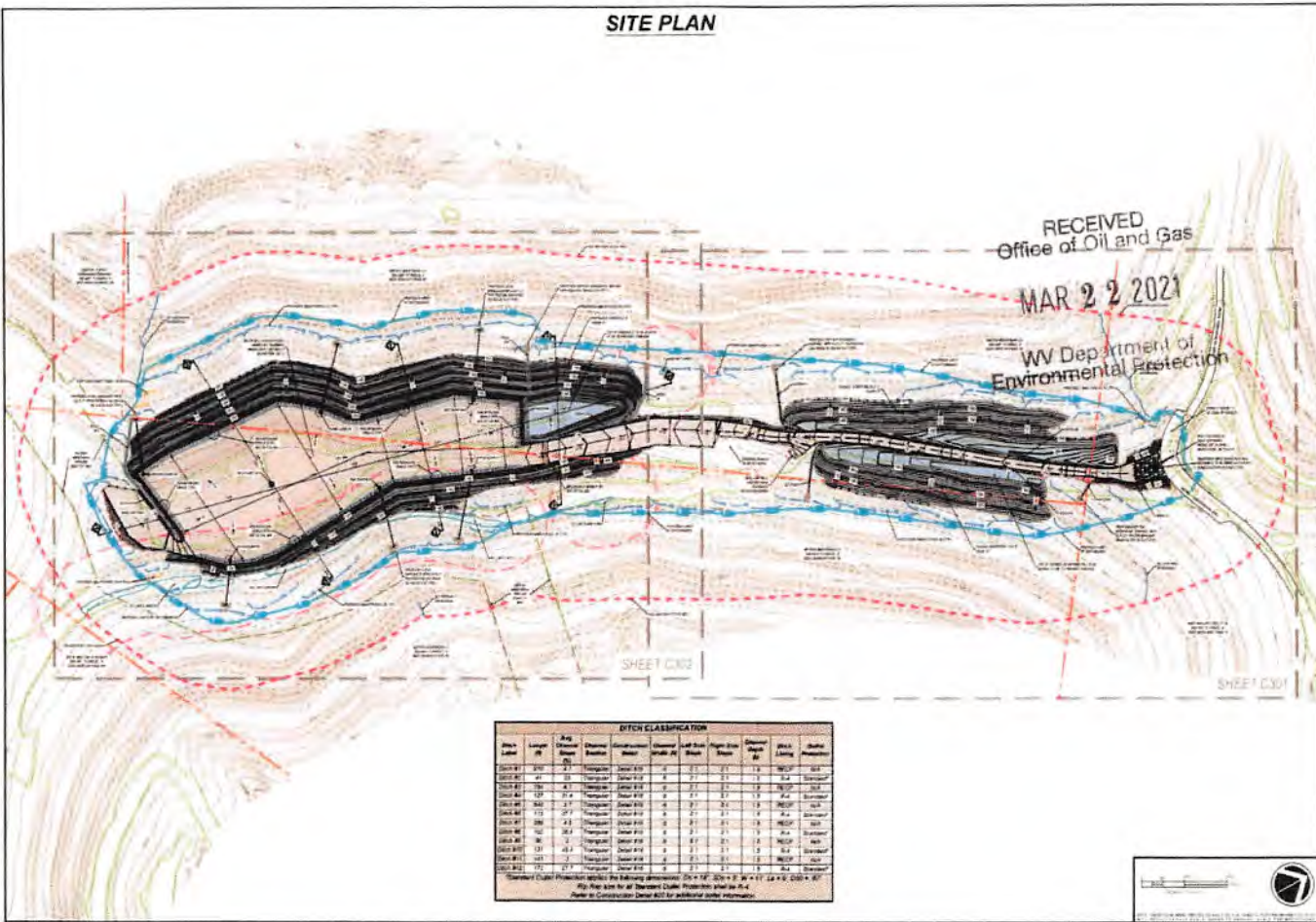
- a. Specify in writing what additional controls, measures, devices, monitoring, etc. will be used to protect these wetlands and/or perennial streams for which the waiver is sought.

The feature for which the waiver is sought will be protected by several rows of E and S. Generally runoff from the site will have to pass through two layers of E and S controls. The first control runoff from the site will encounter prior to reaching the feature is HD Smartfence, which is most similar in function to super silt fence. Super Silt fence is intended to protect slopes longer than 400' and the slope length of drainage within the LOD toward the feature is less than 150'. Down slope of the HD Smartfence is an additional row of E and S consisting of FB smartfence, which is most similar to standard silt fence. This intent of the second row is to additionally protect the feature in the event the initial control is damaged, etc.

Refer to the attached drawing excerpts from the design plans associated with the Oiler Well pad.

4709502736

SITE PLAN



DITCH CLASSIFICATION

Ditch Label	Length (ft)	Avg Channel Slope (%)	Channel Bottom Material	Channel Width (ft)	Channel Depth (ft)	Left Bank Slope	Right Bank Slope	Channel Spacing (ft)	WPA Lining	Drainage Direction
Ditch #1	300	2.1	Hardpan	8	2.1	2:1	2:1	18	WOLP	SW
Ditch #2	41	3.3	Hardpan	8	2.1	2:1	2:1	18	WOLP	SW
Ditch #3	186	4.7	Hardpan	8	2.1	2:1	2:1	18	WOLP	SW
Ditch #4	129	5.4	Hardpan	8	2.1	2:1	2:1	18	WOLP	SW
Ditch #5	112	2.7	Hardpan	8	2.1	2:1	2:1	18	WOLP	SW
Ditch #6	240	2.3	Hardpan	8	2.1	2:1	2:1	18	WOLP	SW
Ditch #7	112	2.7	Hardpan	8	2.1	2:1	2:1	18	WOLP	SW
Ditch #8	102	2.4	Hardpan	8	2.1	2:1	2:1	18	WOLP	SW
Ditch #9	36	1.1	Hardpan	8	2.1	2:1	2:1	18	WOLP	SW
Ditch #10	131	2.4	Hardpan	8	2.1	2:1	2:1	18	WOLP	SW
Ditch #11	143	2.7	Hardpan	8	2.1	2:1	2:1	18	WOLP	SW
Ditch #12	171	2.7	Hardpan	8	2.1	2:1	2:1	18	WOLP	SW

Channel Depth: From topography. The following dimensions are in feet: Channel Width = 8 ft, Channel Depth = 2.1 ft, Channel Spacing = 18 ft.
 Note: Refer to the WV Department of Environmental Protection website for A-4.
 Refer to Construction Detail #102 for additional ditch information.

REVISION

DATE

Antero

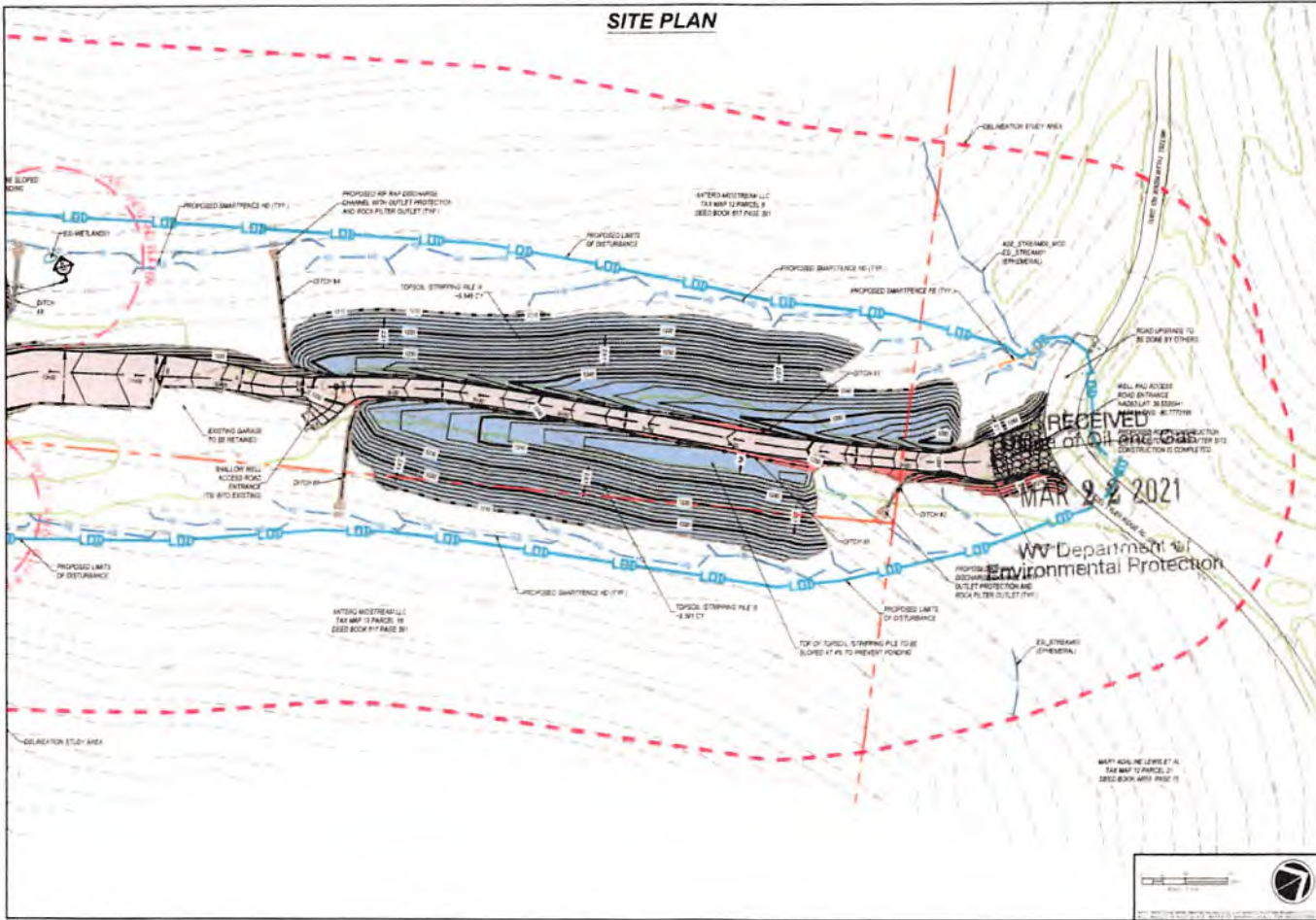
OILER WELL PAD
ELLSWORTH DISTRICT
TYLER COUNTY, WEST VIRGINIA

DATE: 2/2/2021
SCALE: AS SHOWN
SHEET C100

05/14/2021

4709502736

SITE PLAN



REVISION	
DATE	
RECEIVED MAR 22 2021 WV Department of Environmental Protection	
SITE PLAN OILER WELL PAD ELLENWORTH DISTRICT TYLER COUNTY, WEST VIRGINIA	
DATE	2/3/2021
SCALE	AS SHOWN
SHEET	CAD1

05/14/2021

WW-6B
(04/15)

API NO. 47-095 - 02736 H6A
OPERATOR WELL NO. Oiler Unit 5H
Well Pad Name: Oiler Pad

STATE OF WEST VIRGINIA
DEPARTMENT OF ENVIRONMENTAL PROTECTION, OFFICE OF OIL AND GAS
WELL WORK PERMIT APPLICATION

1) Well Operator: Antero Resources Corporation 494507062 095-Tyler Ellsworth Porter Falls 7.5'
Operator ID County District Quadrangle

2) Operator's Well Number: Oiler Unit 5H Well Pad Name: Oiler Pad

3) Farm Name/Surface Owner: Antero Midstream LLC Public Road Access: Beech Run Rd.

4) Elevation, current ground: 1247' Elevation, proposed post-construction: ~1221'

5) Well Type (a) Gas Oil Underground Storage

Other _____

(b) If Gas Shallow Deep _____

Horizontal _____

6) Existing Pad: Yes or No No

DMH
3-26-21

7) Proposed Target Formation(s), Depth(s), Anticipated Thickness and Expected Pressure(s):
Marcellus Shale: 7500' TVD, Anticipated Thickness- 55 feet, Associated Pressure- 2800#

8) Proposed Total Vertical Depth: 7500' TVD

9) Formation at Total Vertical Depth: Marcellus

10) Proposed Total Measured Depth: 7500' MD

11) Proposed Horizontal Leg Length: 0'

12) Approximate Fresh Water Strata Depths: 286'

13) Method to Determine Fresh Water Depths: 47-095-30202

14) Approximate Saltwater Depths: 5808'

15) Approximate Coal Seam Depths: 310'

16) Approximate Depth to Possible Void (coal mine, karst, other): None Anticipated

17) Does Proposed well location contain coal seams directly overlying or adjacent to an active mine? Yes _____ No

(a) If Yes, provide Mine Info: Name: _____
Depth: _____
Seam: _____
Owner: _____

RECEIVED
Office of Oil and Gas
MAR 29 2021
Page 1 of 3
WV Department of
Environmental Protection

05/14/2021

WW-6B
(04/15)

API NO. 47- 095 - 02736
 OPERATOR WELL NO. Oiler Unit 5H
 Well Pad Name: Oiler Pad

18)

CASING AND TUBING PROGRAM

TYPE	Size (in)	New or Used	Grade	Weight per ft. (lb/ft)	FOOTAGE: For Drilling (ft)	INTERVALS: Left in Well (ft)	CEMENT: Fill-up (Cu. Ft.)/CTS
Conductor	20"	New	H-40	94#	80	80	CTS, 77 Cu. Ft.
Fresh Water	13-3/8"	New	J-55	54.5#	340	340	CTS, 472 Cu. Ft.
Coal	9-5/8"	New	J-55	36#	2500	2500	CTS, 1018 Cu. Ft.
Intermediate							
Production	5-1/2"	New	P-110	23#	7500	7500	1656 Cu. Ft
Tubing	2-3/8"	New	N-80	4.7#			
Liners							

*DmH
3-26-21*

TYPE	Size (in)	Wellbore Diameter (in)	Wall Thickness (in)	Burst Pressure (psi)	Anticipated Max. Internal Pressure (psi)	Cement Type	Cement Yield (cu. ft./k)
Conductor	20"	24"	0.438"	1530	50	Class A	~1.18
Fresh Water	13-3/8"	17-1/2"	0.38"	2730	1000	Class A	~1.18
Coal	9-5/8"	12-1/4"	0.352"	3520	1500	Class A	~1.18
Intermediate							
Production	5-1/2"	8-3/4" & 8-1/2"	0.415"	12,630	2500	Lead-H/POZ & Tail-H	H/POZ-1.44 & H-1.8
Tubing	2-3/8"	4.778"	0.19"	11,200			
Liners							

PACKERS

Kind:	N/A			
Sizes:	N/A			
Depths Set:	N/A			

RECEIVED
Office of Oil and Gas

MAR 29 2021
Page 2 of 3

WV Department of
Environmental Protection
05/14/2021

WW-6B
(10/14)

API NO. 47- 095 - 02736
OPERATOR WELL NO. Oiler Unit 5H
Well Pad Name: Oiler Pad

19) Describe proposed well work, including the drilling and plugging back of any pilot hole:

Drill, perforate, fracture a new horizontal shallow well and complete Marcellus Shale.

DmH
3-26-21

20) Describe fracturing/stimulating methods in detail, including anticipated max pressure and max rate:

Antero plans to pump Slickwater into the Marcellus Shale formation in order to ready the well for production. The fluid will be comprised of approximately 99 percent water and sand, with less than 1 percent special-purpose additives as shown in the attached "List of Anticipated Additives Used for Fracturing or Stimulating Well."

Anticipated Max Pressure - 9300 lbs

Anticipated Max Rate - 80 bpm

21) Total Area to be disturbed, including roads, stockpile area, pits, etc., (acres): 24.47 acres

22) Area to be disturbed for well pad only, less access road (acres): 12.89 acres

23) Describe centralizer placement for each casing string:

Conductor: no centralizers

Surface Casing: one centralizer 10' above the float shoe, one on the insert float collar and one every 4th joint spaced up the hole to surface.

Intermediate Casing: one centralizer above float joint, one centralizer 5' above float collar and one every 4th collar to surface.

Production Casing: one centralizer at shoe joint and one every 3 joints to top of cement in intermediate casing.

24) Describe all cement additives associated with each cement type:

Conductor: no additives, Class A cement.

Surface: Class A cement with 2-3% calcium chloride and 1/4 lb of flake

Intermediate: Class A cement with 1/4 lb of flake, 5 gallons of clay treat

Production: Lead cement- 50/50 Class H/Poz + 1.5% salt + 1% C-45 + 0.5% C-16a + 0.2% C-12 + 0.45% C-20 + 0.05% C-51

Production: Tail cement- Class H + 45 PPS Calcium Carbonate + 1.0% FL-160 + 0.2% ACGB-47 + 0.05% ACSA-51 + 0.2% ACR-20

25) Proposed borehole conditioning procedures:

Conductor: blowhole clean with air, run casing, 10 bbls fresh water.

Surface: blowhole clean with air, trip to conductor shoe, trip to bottom, blowhole clean with air, trip out, run casing, circulate pipe capacity + 40 bbls fresh water followed by 25 bbls bentonite mud, 10 bbls fresh water spacer.

Intermediate: blowhole clean with air, trip to surface casing shoe, trip to bottom, blowhole clean with air, trip out, run casing, circulate 40 bbls brine water followed by 10 bbls fresh water and 25 bbls bentonite mud, pump 10 bbls fresh water.

Production: circulate with 14 lb/gal NaCl mud, trip to middle of lateral, circulate, pump high viscosity sweep, trip to base of curve, pump high viscosity sweep, trip to top of curve, trip to bottom, circulate, pump high viscosity sweep, trip out, run casing, circulate 10 bbls fresh water, pump 48 bbls barite pill, pump 10 bbls fresh water followed by 48 bbls mud flush and 10 bbls water.

*Note: Attach additional sheets as needed.

RECEIVED
Office of Oil and Gas

MAR 29 2021

Page 3 of 3

WV Department of
Environmental Protection

05/14/2021

WW-9
(4/16)

API Number 47 - 095 - 02736
Operator's Well No. Oil Unit 5H

STATE OF WEST VIRGINIA
DEPARTMENT OF ENVIRONMENTAL PROTECTION
OFFICE OF OIL AND GAS

FLUIDS/ CUTTINGS DISPOSAL & RECLAMATION PLAN

Operator Name Antero Resources Corporation OP Code 494507062

Watershed (HUC 10) Outlet Middle Island Creek Quadrangle Porter Falls 7.5'

Do you anticipate using more than 5,000 bbls of water to complete the proposed well work? Yes No

Will a pit be used? Yes No

If so, please describe anticipated pit waste: No pit will be used at this site (Drilling and Flowback Fluids will be stored in tanks. Cuttings will be tanked and hauled off site.)

Will a synthetic liner be used in the pit? Yes No If so, what ml.? N/A

Proposed Disposal Method For Treated Pit Wastes:

- Land Application
- Underground Injection (UIC Permit Number *UIC Permit # will be provided on Form WR-34)
- Reuse (at API Number Future permitted well locations when applicable. API# will be provided on Form WR-34)
- Off Site Disposal (Supply form WW-9 for disposal location) (Meadowfill Landfill Permit #SWF-1032-98)
- Other (Explain Northwestern Landfill Permit #SWF-1025/WV0109410)

*Dm4
3-26-21*

Will closed loop system be used? If so, describe: Yes, fluids stored in tanks, cuttings removed offsite and taken to landfill.

Drilling medium anticipated for this well (vertical and horizontal)? Air, freshwater, oil based, etc. Surface - Air/Freshwater; Intermediate - Dust/Stiff Foam, Production - Water Based Mud

-If oil based, what type? Synthetic, petroleum, etc. Synthetic

Additives to be used in drilling medium? Please See Attachment

Drill cuttings disposal method? Leave in pit, landfill, removed offsite, etc. Drill cuttings stored in tanks, removed offsite and taken to landfill.

-If left in pit and plan to solidify what medium will be used? (cement, lime, sawdust) N/A

-Landfill or offsite name/permit number? Meadowfill Landfill (Permit #SWF-1032-98), Northwestern Landfill (Permit # SWF-1025/WV0109410)

Permittee shall provide written notice to the Office of Oil and Gas of any load of drill cuttings or associated waste rejected at any West Virginia solid waste facility. The notice shall be provided within 24 hours of rejection and the permittee shall also disclose where it was properly disposed.

I certify that I understand and agree to the terms and conditions of the GENERAL WATER POLLUTION PERMIT issued on August 1, 2005, by the Office of Oil and Gas of the West Virginia Department of Environmental Protection. I understand that the provisions of the permit are enforceable by law. Violations of any term or condition of the general permit and/or other applicable law or regulation can lead to enforcement action.

I certify under penalty of law that I have personally examined and am familiar with the information submitted on this application form and all attachments thereto and that, based on my inquiry of those individuals immediately responsible for obtaining the information, I believe that the information is true, accurate, and complete. I am aware that there are significant penalties for submitting false information, including the possibility of fine or imprisonment.

Company Official Signature Gretchen Kohler
Company Official (Typed Name) Gretchen Kohler
Company Official Title Senior Environmental & Regulatory Manager

RECEIVED
Office of Oil and Gas
MAR 29 2021

Subscribed and sworn before me this 19th day of March, 20 21

WV Department of
Environmental Protection

[Signature]

My commission expires

3/13/2022

Notary Public
MEGAN GRIFFITH
NOTARY PUBLIC
STATE OF COLORADO
NOTARY ID 20184011666
MY COMMISSION EXPIRES MARCH 13, 2022

05/14/2021

4709502736

Planned Disposal Method-UIC

API	Operator	Well Name	State	Coordinates Lat/Long NAD 83
3400923821	Central Environmental Services, LLC	K&H Partners LLC #1 (SWIW #8)	OH	39.226075, - 81.761403
3400923823	Central Environmental Services, LLC	K&H Partners LLC #2 (SWIW #10)	OH	39.234815, - 81.757166
3400923824	Central Environmental Services, LLC	K&H Partners LLC #3 (SWIW #11)	OH	39.235082, - 81.748312
3416729731	Redbird Development, LLC	Redbird #2 (SWIW #18)	OH	39.337326, - 81.674314
3410523651	GreenHunter Water, LLC	Murphy Hunter #3 (SWIW #23)	OH	38.964640, - 81.785835
3410523637	GreenHunter Water, LLC	Mills Hunter #3 (SWIW #22)	OH	38.969738, - 81.786124
3410523652	GreenHunter Water, LLC	Mills Hunter #2 (SWIW #21)	OH	38.932919, - 81.788641
3410523619	GreenHunter Water, LLC	Mills Hunter #1 (SWIW #19)	OH	38.940522, - 81.787707
3412123995	GreenHunter Water, LLC	Warren Drilling Co. (SWIW #6)	OH	39.653808, - 81.475312
3412124086	GreenHunter Water, LLC	Travis Unit (SWIW #7)	OH	39.656785, - 81.480809
3405923986	Clearwater Solutions, LLC	Clearwater III #1 (SWIW #15)	OH	40.027300, - 81.511168
3405924473	Clearwater Solutions, LLC	Bo #1 (SWIW #20)	OH	40.027878, - 81.509974
3405924445	Clearwater Solutions, LLC	Effie #1 (SWIW#17)	OH	40.027364, - 81.449869
4708510142	GreenHunter Water, LLC	Ritchie Hunter #2 (2W-1652) (UIC2D08510142)	WV	39.256623, - 81.097484

RECEIVED
Office of Oil and Gas
MAR 22 2021
WV Department of
Environmental Protection

05/14/2021

Form WW-9 Additives Attachment**SURFACE INTERVAL**

1. Fresh Water
2. Soap –Foamer AC
3. Air

INTERMEDIATE INTERVAL**STIFF FOAM RECIPE:**

- 1) 1 ppb Soda Ash / Sodium Carbonate-Alkalinity Control Agent
- 2) 1 ppb Conqor 404 (11.76 ppg) / Corrosion Inhibitor
- 3) 4 ppb KLA-Gard (9.17 ppg) / Amine Acid Complex-Shale Stabilizer
- 4) 1ppb Mil Pac R / Sodium Carboxymethylcellulose-Filtration Control Agent
- 5) 12 ppb KCL / Potassium Chloride-inorganic Salt
- 6) Fresh Water 80 bbls
- 7) Air

PRODUCTION INTERVAL

1. Alpha 1655
Salt Inhibitor
2. Mil-Carb
Calcium Carbonate
3. Cottonseed Hulls
Cellulose-Cottonseed Pellets – LCM
4. Mil-Seal
Vegetable, Cotton & Cellulose-Based Fiber Blend – LCM
5. Clay-Trol
Amine Acid Complex – Shale Stabilizer
6. Xan-Plex
Viscosifier For Water Based Muds
7. Mil-Pac (All Grades)
Sodium Carboxymethylcellulose – Filtration Control Agent
8. New Drill
Anionic Polyacrylamide Copolymer Emulsion – Shale Stabilizer
9. Caustic Soda
Sodium Hydroxide – Alkalinity Control
10. Mil-Lime
Calcium Hydroxide – Lime
11. LD-9
Polyether Polyol – Drilling Fluid Defoamer
12. Mil Mica
Hydro-Biotite Mica – LCM

RECEIVED
Office of Oil and Gas

MAR 22 2021

WV Department of
Environmental Protection

13. Escaid 110
Drilling Fluid Solvent – Aliphatic Hydrocarbon
14. Ligco
Highly Oxidized Leonardite – Filtration Control Agent
15. Super Sweep
Polypropylene – Hole Cleaning Agent
16. Sulfatrol K
Drilling Fluid Additive – Sulfonated Asphalt Residuum
17. Sodium Chloride, Anhydrous
Inorganic Salt
18. D-D
Drilling Detergent – Surfactant
19. Terra-Rate
Organic Surfactant Blend
20. W.O. Defoam
Alcohol-Based Defoamer
21. Perma-Lose HT
Fluid Loss Reducer For Water-Based Muds
22. Xan-Plex D
Polysaccharide Polymer – Drilling Fluid Viscosifier
23. Walnut Shells
Ground Cellulosic Material – Ground Walnut Shells – LCM
24. Mil-Graphite
Natural Graphite – LCM
25. Mil Bar
Barite – Weighting Agent
26. X-Cide 102
Biocide
27. Soda Ash
Sodium Carbonate – Alkalinity Control Agent
28. Clay Trol
Amine Acid complex – Shale Stabilizer
29. Sulfatrol
Sulfonated Asphalt – Shale Control Additive
30. Xanvis
Viscosifier For Water-Based Muds
31. Milstarch
Starch – Fluid Loss Reducer For Water Based Muds
32. Mil-Lube
Drilling Fluid Lubricant

RECEIVED
Office of Oil and Gas
MAR 22 2021
WV Department of
Environmental Protection

Form WW-9

Operator's Well No. Oiler Unit 5H

Antero Resources Corporation

Proposed Revegetation Treatment: Acres Disturbed 24.47 acres Prevegetation pH _____

Lime 2-4 Tons/acre or to correct to pH 6.5

Fertilizer type Hay or straw or Wood Fiber (will be used where needed)

Fertilizer amount 500 lbs/acre

Mulch 2-3 Tons/acre

Access Road (5.69 acres) + Well Pad (12.89 acres) + Topsoil Pile "A" (2.78 acres) + Topsoil Pile "B" (1.87 acres) + Stockpile (1.24 acres) = 24.47 Acres

Seed Mixtures

Temporary		Permanent	
Seed Type	lbs/acre	Seed Type	lbs/acre
Annual Ryegrass	40	Crownvetch	10-15
Field Bromegrass	40	Tall Fescue	30
See attached Table IV-3 for additional seed type (Oiler Pad Design)		See attached Table IV-4A for additional seed type (Oiler Pad Design)	
*or type of grass seed requested by surface owner		*or type of grass seed requested by surface owner	

Attach:

Maps(s) of road, location, pit and proposed area for land application (unless engineered plans including this info have been provided). If water from the pit will be land applied, include dimensions (L x W x D) of the pit, and dimensions (L x W), and area in acreage, of the land application area.

Photocopied section of involved 7.5' topographic sheet.

Plan Approved by: [Signature]

Comments: _____

Title: Oil + Gas Inspector

Date: 3-26-21

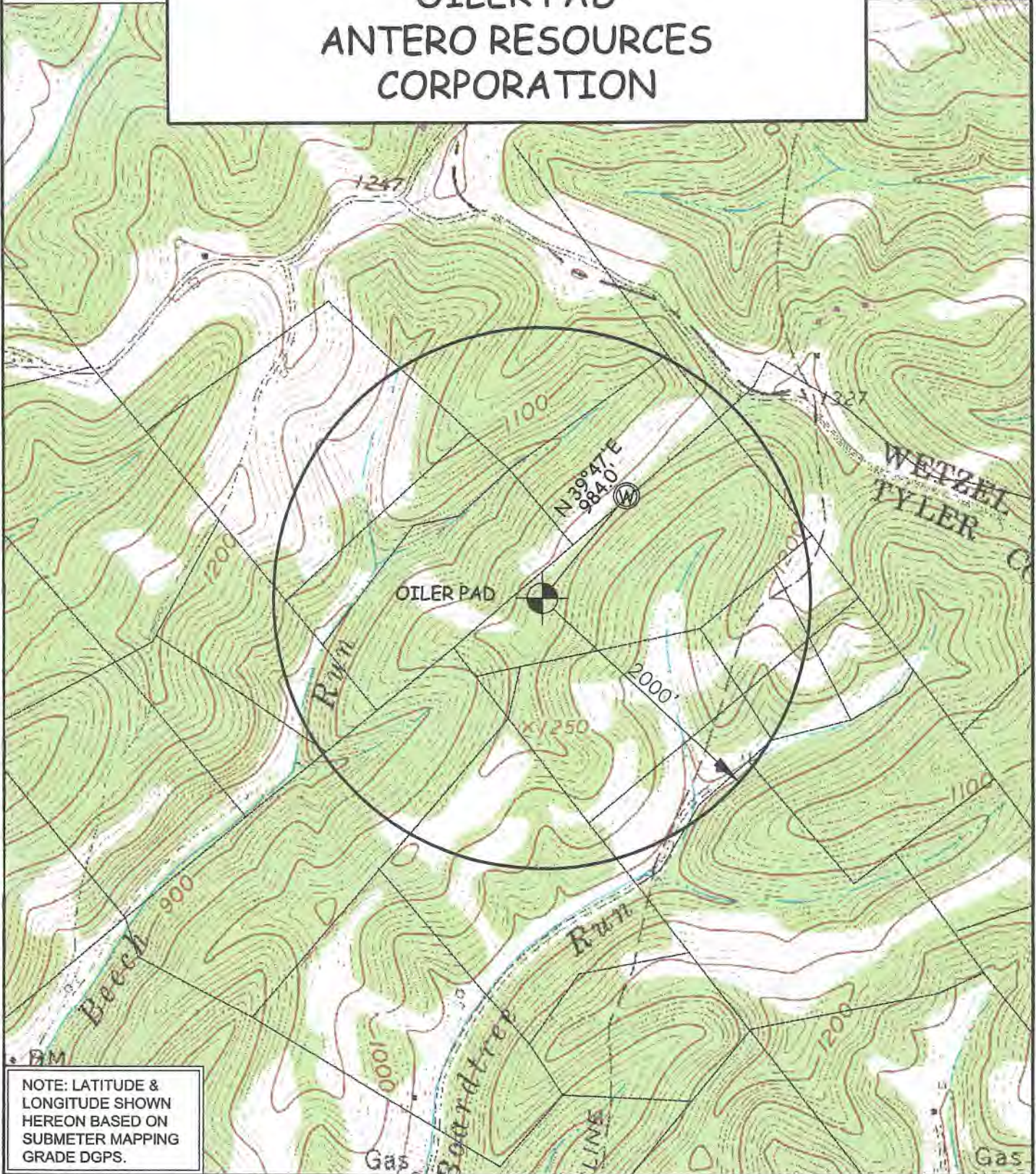
Field Reviewed? Yes No

RECEIVED
Office of Oil and Gas

MAR 29 2021

WV Department of
Environmental Protection

OILER PAD ANTERO RESOURCES CORPORATION



NOTE: LATITUDE & LONGITUDE SHOWN HEREON BASED ON SUBMETER MAPPING GRADE DGPS.

SURFACE OWNER	ADDRESS	DIST-TAX MAP-PAR	WELL LATITUDE	WELL LONGITUDE
ANTERO MIDSTREAM LLC.	1615 WYNKOOP ST. DENVER, CO 80202	2-12-6	39°31'50.01"	80°46'48.97"

WILLOW LAND SURVEYING, PLLC P.O. BOX 17, PENNSBORO, WV 26415 (304) 659-1717	TOPO SECTION(S) OF : PORTER FALLS, WV 7.5'	SCALE : 1-INCH = 1000-FEET		
	JOB #: 20-003WA	0' 1000' 2000' 3000'		
DATE: 03.11.21	DRAWN BY: D.L.P.	FILE: OILER PAD WW		



911 Address
8781 Wetzel Tyler Ridge Rd.
New Martinsville, WV 26155

Well Site Safety Plan

Antero Resources

Well Name: Oiler Unit 5H

Pad Location: OILER PAD

Tyler County/Ellsworth District

GPS Coordinates:

Entrance - Lat 39°53'26.941"/Long -80°77'73.196" (NAD83)

Pad Center - Lat 39°52'88.561"/Long -80°78'22.212" (NAD83)

Driving Directions:

From Reader: Head northwest on Border Lane toward Old Mexico Rd. for 16 ft. - sharp left onto CO Rd. 40/2 for 0.3 miles - continue onto 8 Mile Rd. for 4.0 miles - slight right onto Wetzel Tyler Ridge Rd. for 2.0 miles - turn left onto Right Hand Middle Fork for 0.2 miles - lease road will be on your left.

DH4
3-26-21

Alternate Route:

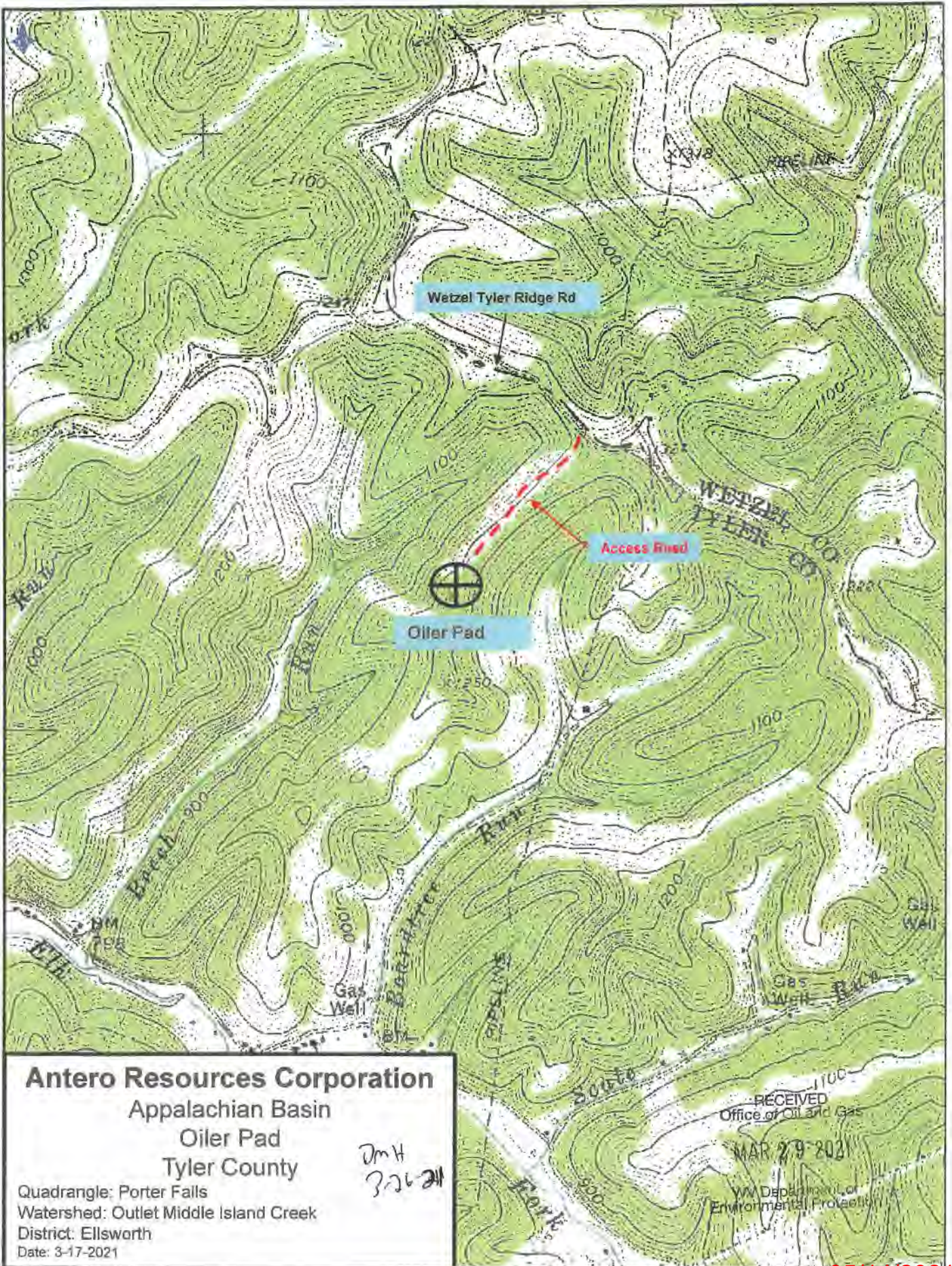
From Middlebourne: Head northeast onto WV-18 N/Main St. toward Court St./Dodd St/ for 4.3 miles - turn right onto WV-180 N for 0.2 miles - turn right onto CO Rd. 11/6 for 0.4 miles - continue onto Elk Fork Rd. for 5.3 miles - slight left onto Mudlick Rd. for 0.1 miles - continue onto Left Hand Middle Fork for 0.5 miles - continue onto Right Hand Middle Fork for 1.1 miles - lease road will be on your right.

EMERGENCY (24 HOUR) CONTACT 1-800-878-1373

RECEIVED
 Office of Oil and Gas

MAR 29 2021

WV Department of
 Environmental Protection



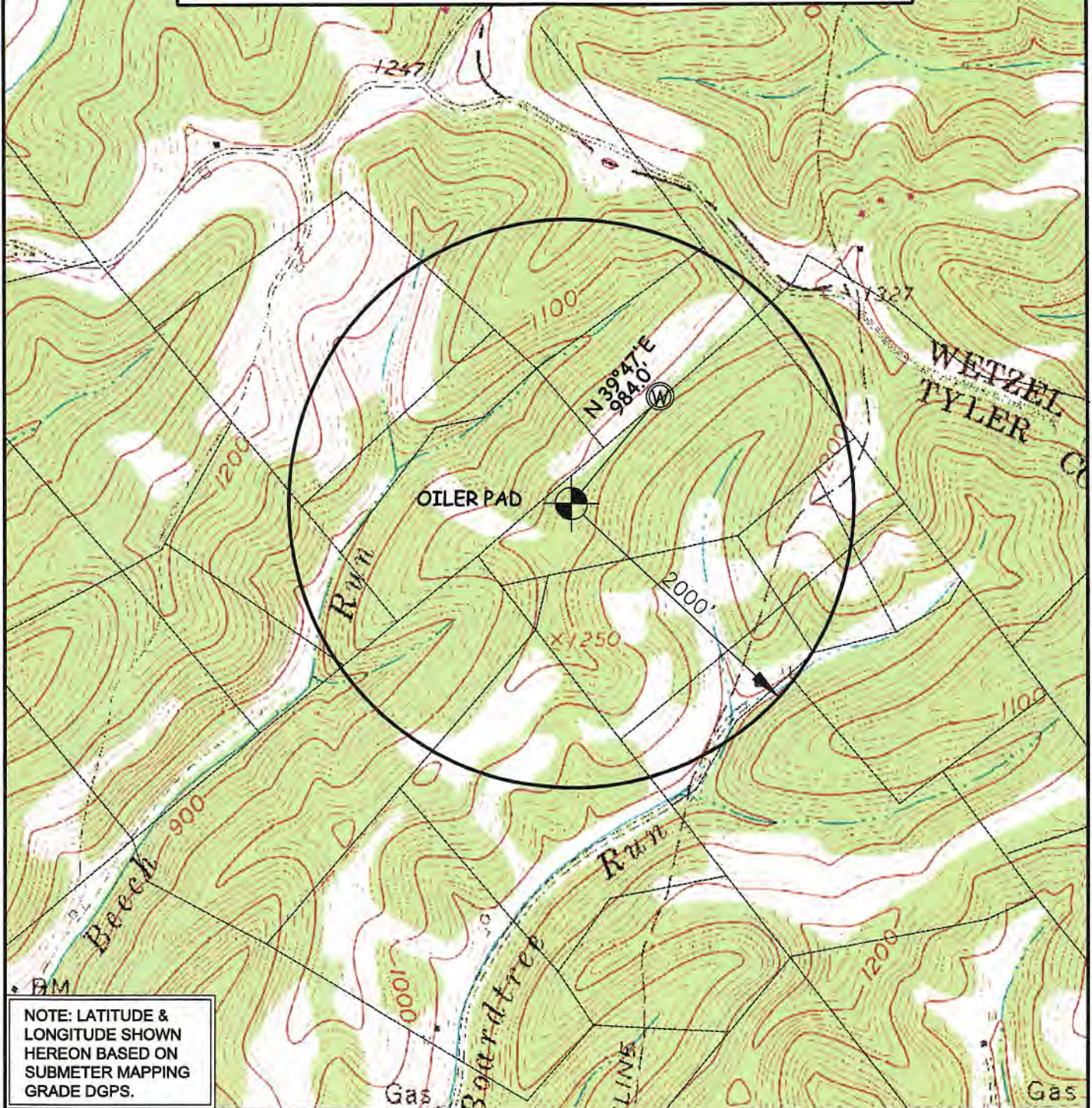
Antero Resources Corporation
 Appalachian Basin
 Oiler Pad
 Tyler County

Quadrangle: Porter Falls
 Watershed: Outlet Middle Island Creek
 District: Ellsworth
 Date: 3-17-2021

*DmH
3/26/21*

RECEIVED
 Office of Oil and Gas
 MAR 29 2021
 WV Department of
 Environmental Protection

OILER PAD ANTERO RESOURCES CORPORATION



NOTE: LATITUDE & LONGITUDE SHOWN HEREON BASED ON SUBMETER MAPPING GRADE DGPS.

SURFACE OWNER	ADDRESS	DIST-TAX MAP-PAR	WELL LATITUDE	WELL LONGITUDE
ANTERO MIDSTREAM LLC.	1615 WYNKOOP ST. DENVER, CO 80202	2-12-6	39°31'50.01"	80°46'48.97"
WILLOW LAND SURVEYING, PLLC P.O. BOX 17, PENNSBORO, WV 26415 (304) 659-1717		SCALE : 1-INCH = 1000-FEET 0' 1000' 2000' 3000'		
DATE: 03.11.21	DRAWN BY: D.L.P.	TOPO SECTION(S) OF : PORTER FALLS, WV 7.5' JOB #: 20-003WA FILE: OILER PAD WW		



Antero Resources Corporation
Well No. Oiler Unit #5H

ANTERO MIDSTREAM LLC.
D.B. 617 PG. 391
T.M. 12 PAR. 06
31.75 AC. ±

ELAINE L. OILER LEASE

ANTERO MIDSTREAM LLC.
D.B. 617 PG. 391
T.M. 12 PAR. 18
50 AC. ±

COASTAL FOREST RES. CO.
D.B. 343 PG. 459
T.M. 12 PAR. 09
22 AC. ±

5H TOP HOLE


WELL NO. 5H

SHA M. YOHO
D.B. 642 PG. 576
T.M. 12 PAR. 20.1
14 AC. ±

SHA M. YOHO
D.B. 642 PG. 576
T.M. 12 PAR. 20
16.25 AC. ±

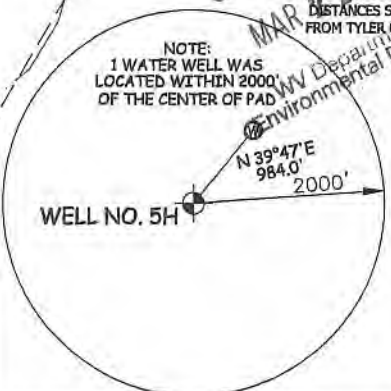
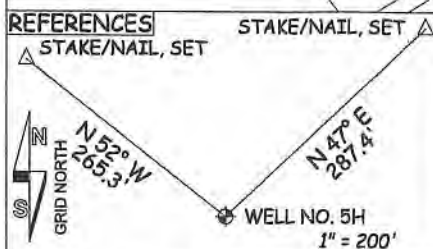
ANTERO MIDSTREAM LLC.
D.B. 617 PG. 391
T.M. 12 PAR. 20.1
2 AC. ±

JON M. DUMARS ET AL
D.B. 259 PG. 444
T.M. 12 PAR. 19
47.5 AC. ±



NOTES
1. NO OCCUPIED DWELLINGS OR BUILDINGS TWO THOUSAND FIVE HUNDRED (2,500) SQUARE FEET OR LARGER USED TO HOUSE OR SHELTER DAIRY CATTLE OR POULTRY HUSBANDRY ARE LOCATED WITHIN SIX HUNDRED TWENTY-FIVE (625) FEET OF THE CENTER OF THE WELL PAD.
2. THERE ARE NO WATER WELLS OR DEVELOPED SPRINGS WITHIN 250 FEET OF THE PROPOSED WELL PAD.
3. LEASE BOUNDARY AND BEARINGS AND DISTANCES SHOWN HEREON ARE TAKEN FROM TYLER COUNTY DEED BOOK 546 AT PAGE 558.

NOTES:
WELL 5H TOP HOLE INFORMATION:
WV STATE PLANE NAD 27 COORDS:
N: 377,168ft E: 1,638,266ft
GEOGRAPHIC NAD 27 COORDS:
LAT: 39°31'42.45" LON: 80°46'56.87"
(NAD) 83 (UTM) ZONE 17 COORDS:
N: 4,375,454m E: 518,711m
(NAD) 27 (UTM) ZONE 17 COORDS:
N: 14,354,421ft E: 1,701,757ft
WEST VIRGINIA COORDINATE SYSTEM OF 1927 NORTH ZONE. ZONE WAS DERIVED FROM MEASUREMENTS TAKEN WITH TRIMBLE GEOXT SUBMETER MAPPING GRADE GPS UNIT. PLAT ORIENTATION, CORNER, AND WELL REFERENCE TIE LINES ARE BASED ON GRID NORTH.



JOB # 21-004WA
DRAWING # OILERSH
SCALE 1" = 500'
MINIMUM DEGREE OF ACCURACY SUBMETER
PROVEN SOURCE OF ELEV. SUBMETER MAPPING GRADE GPS

I THE UNDERSIGNED, HEREBY CERTIFY THAT THIS PLAT IS CORRECT TO THE BEST OF MY KNOWLEDGE AND BELIEF AND SHOWS ALL THE INFORMATION REQUIRED BY LAW AND THE RULES ISSUED AND PERSCRIBED BY THE DEPARTMENT OF ENVIRONMENTAL PROTECTION.

LEGEND
— Surface Owner Boundary Lines +/-
--- Adjoining Surface Tracts +/-
⊕ Found monument, as noted
Thomas Summers
THOMAS SUMMERS P.S. 2109

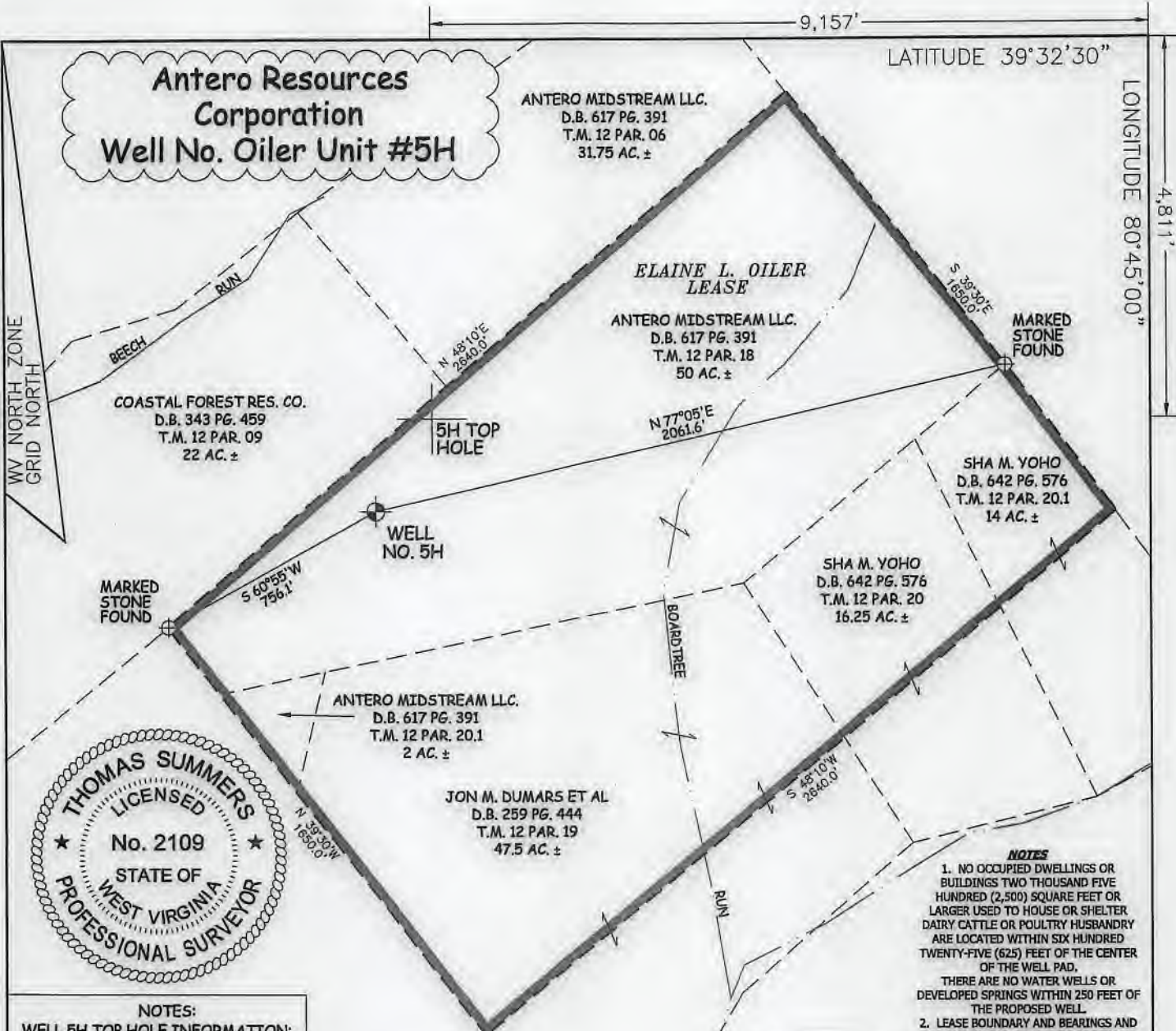


STATE OF WEST VIRGINIA, DIVISION OF ENVIRONMENTAL PROTECTION, OFFICE OF OIL AND GAS
WILLOW LAND SURVEYING PLLC
266 HUSHERS RUN RD PENNSBORO WEST VIRGINIA 26415

DATE 03/15/21
OPERATOR'S WELL# OILER UNIT #5H
API WELL # 47 - 095 - 02736 HGA
STATE COUNTY PERMIT
OUTLET MIDDLE ISLAND CREEK

STATE OF WEST VIRGINIA DEPARTMENT OF ENERGY DIVISION OF OIL AND GAS
WELL TYPE: OIL ___ GAS LIQUID INJECTION ___ WASTE DISPOSAL ___
(IF "GAS") PRODUCTION STORAGE ___ DEEP ___ SHALLOW
LOCATION: ELEVATION ORIGINAL - 1,247' PROPOSED - 1,221' WATERSHED
QUADRANGLE PORTER FALLS 7.5' DISTRICT ELLSWORTH COUNTY TYLER
SURFACE OWNER ANTERO MIDSTREAM LLC ACREAGE 50 ACRES +/-
OIL & GAS ROYALTY OWNER ELAINE L. OILER LEASE ACREAGE 50 ACRES +/-
PROPOSED WORK: DRILL CONVERT ___ DRILL DEEPER ___ REDRILL ___ FRACTURE OR STIMULATE PLUG OFF OLD FORMATION ___ PERFORATE NEW FORMATION
OTHER PHYSICAL CHANGE IN WELL (SPECIFY)
PLUG & ABANDON ___ CLEAN OUT & REPLUG ___ ESTIMATED DEPTH 7,500' TVD 7,500' MD
TARGET FORMATION MARCELLUS
WELL OPERATOR ANTERO RESOURCES CORP. DESIGNATED AGENT DIANNA STAMPER
ADDRESS 1615 WYNKOOP STREET ADDRESS CT CORPORATION SYSTEM
DENVER, CO 80202 CHARLESTON, WV 25313

05/14/2021



Antero Resources Corporation
Well No. Oiler Unit #5H

ANTERO MIDSTREAM LLC.
 D.B. 617 PG. 391
 T.M. 12 PAR. 06
 31.75 AC. ±

ELAINE L. OILER LEASE

ANTERO MIDSTREAM LLC.
 D.B. 617 PG. 391
 T.M. 12 PAR. 18
 50 AC. ±

COASTAL FOREST RES. CO.
 D.B. 343 PG. 459
 T.M. 12 PAR. 09
 22 AC. ±

5H TOP HOLE


WELL NO. 5H

SHA M. YOHO
 D.B. 642 PG. 576
 T.M. 12 PAR. 20.1
 14 AC. ±

SHA M. YOHO
 D.B. 642 PG. 576
 T.M. 12 PAR. 20
 16.25 AC. ±

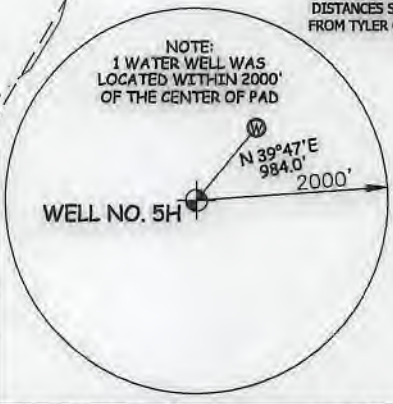
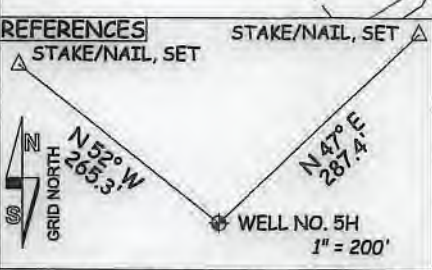
ANTERO MIDSTREAM LLC.
 D.B. 617 PG. 391
 T.M. 12 PAR. 20.1
 2 AC. ±

JON M. DUMARS ET AL
 D.B. 259 PG. 444
 T.M. 12 PAR. 19
 47.5 AC. ±



- NOTES**
- NO OCCUPIED DWELLINGS OR BUILDINGS TWO THOUSAND FIVE HUNDRED (2,500) SQUARE FEET OR LARGER USED TO HOUSE OR SHELTER DAIRY CATTLE OR POULTRY HUSBANDRY ARE LOCATED WITHIN SIX HUNDRED TWENTY-FIVE (625) FEET OF THE CENTER OF THE WELL PAD. THERE ARE NO WATER WELLS OR DEVELOPED SPRINGS WITHIN 250 FEET OF THE PROPOSED WELL.
 - LEASE BOUNDARY AND BEARINGS AND DISTANCES SHOWN HEREON ARE TAKEN FROM TYLER COUNTY DEED BOOK 546 AT PAGE 558.

NOTES:
 WELL 5H TOP HOLE INFORMATION:
 WV STATE PLANE NAD 27 COORDS:
 N: 377,168ft E: 1,638,266ft
 GEOGRAPHIC NAD 27 COORDS:
 LAT: 39°31'42.45" LON: 80°46'56.87"
 (NAD) 83 (UTM) ZONE 17 COORDS:
 N: 4,375,454m E: 518,711m
 (NAD) 27 (UTM) ZONE 17 COORDS:
 N: 14,354,421ft E: 1,701,757ft
 WEST VIRGINIA COORDINATE SYSTEM OF 1927 NORTH ZONE. ZONE WAS DERIVED FROM MEASUREMENTS TAKEN WITH TRIMBLE GEOXT SUBMETER MAPPING GRADE GPS UNIT. PLAT ORIENTATION, CORNER, AND WELL REFERENCE TIE LINES ARE BASED ON GRID NORTH.



JOB # **21-004WA**
 DRAWING # **OILERSH**
 SCALE **1" = 500'**
 MINIMUM DEGREE OF ACCURACY **SUBMETER**
 PROVEN SOURCE OF ELEV. **SUBMETER MAPPING GRADE GPS**

I THE UNDERSIGNED, HEREBY CERTIFY THAT THIS PLAT IS CORRECT TO THE BEST OF MY KNOWLEDGE AND BELIEF AND SHOWS ALL THE INFORMATION REQUIRED BY LAW AND THE RULES ISSUED AND PERSCRIBED BY THE DEPARTMENT OF ENVIRONMENTAL PROTECTION.

LEGEND
 — Surface Owner Boundary Lines +/-
 - - - Adjoining Surface Tracts +/-
 ⊕ Found monument, as noted



STATE OF WEST VIRGINIA, DIVISION OF ENVIRONMENTAL PROTECTION, OFFICE OF OIL AND GAS

WILLOW LAND SURVEYING PLLC
 266 HUSHERS RUN RD PENNSBORO WEST VIRGINIA 26415

THOMAS SUMMERS P.S. 2109

STATE OF WEST VIRGINIA DEPARTMENT OF ENERGY DIVISION OF OIL AND GAS

DATE **03/15/21**
 OPERATOR'S WELL # **OILER UNIT #5H**

WELL TYPE: OIL GAS LIQUID INJECTION WASTE DISPOSAL
 (IF "GAS") PRODUCTION STORAGE DEEP SHALLOW
 LOCATION: ELEVATION ORIGINAL - 1,247' PROPOSED - 1,221' WATERSHED **OUTLET MIDDLE ISLAND CREEK**

QUADRANGLE **PORTER FALLS 7.5'** DISTRICT **ELLSWORTH** COUNTY **TYLER**
 SURFACE OWNER **ANTERO MIDSTREAM LLC** ACREAGE **50 ACRES +/-**
 OIL & GAS ROYALTY OWNER **ELAINE L. OILER** LEASE ACREAGE **50 ACRES +/-**
 PROPOSED WORK: DRILL CONVERT DRILL DEEPER REDRILL FRACTURE OR STIMULATE PLUG OFF OLD FORMATION PERFORATE NEW FORMATION
 OTHER PHYSICAL CHANGE IN WELL (SPECIFY) _____
 PLUG & ABANDON CLEAN OUT & REPLUG ESTIMATED DEPTH **7,500' TVD 7,500' MD**
 TARGET FORMATION **MARCELLUS**
 WELL OPERATOR **ANTERO RESOURCES CORP.** DESIGNATED AGENT **DIANNA STAMPER**
 ADDRESS **1615 WYNKOOP STREET** ADDRESS **5400 D BIG TYLER ROAD**
DENVER, CO 80202 **CHARLESTON, WV 25313**

05/14/2021

WW-6A1

Operator's Well Number Oiler Unit 5H

INFORMATION SUPPLIED UNDER WEST VIRGINIA CODE
Chapter 22, Article 6A, Section 5(a)(5)
IN LIEU OF FILING LEASE(S) AND OTHER CONTINUING CONTRACT(S)

Under the oath required to make the verification on page 1 of this Notice and Application, I depose and say that I am the person who signed the Notice and Application for the Applicant, and that –

- (1) the tract of land is the same tract described in this Application, partly or wholly depicted in the accompanying plat, and described in the Construction and Reclamation Plan;
- (2) the parties and recordation data (if recorded) for lease(s) or other continuing contract(s) by which the Applicant claims the right to extract, produce or market the oil or gas are as follows:

Grantor, lessor, etc.	Grantee, lessee, etc.	Royalty	Book/Page
<u>Elaine L. Oiler Lease</u>			
Elaine L. Oiler	Petroedge Energy LLC	1/8	0399/0725
Petroedge Energy LLC	Statoil USA Onshore Properties	Assignment	0406/0147
Statoil USA Onshore Properties	EQT Production Company	Assignment	0539/0239
EQT Production Company	Antero Resources Corporation	Assignment	0663/0001

RECEIVED
Office of Oil and Gas
MAR 22 2021
WV Department of
Environmental Protection

*Partial Assignments to Antero Resources Corporation include 100% rights to extract, produce and market the oil and gas from the Marcellus and any other formations completed with this well.

CONTINUED ON NEXT PAGE

05/14/2021

WW-6A1
(5/13)

Operator's Well No. Oiler Unit 5H

**INFORMATION SUPPLIED UNDER WEST VIRGINIA CODE
Chapter 22, Article 6A, Section 5(a)(5)
IN LIEU OF FILING LEASE(S) AND OTHER CONTINUING CONTRACT(S)**

Under the oath required to make the verification on page 1 of this Notice and Application, I depose and say that I am the person who signed the Notice and Application for the Applicant, and that –

- (1) the tract of land is the same tract described in this Application, partly or wholly depicted in the accompanying plat, and described in the Construction and Reclamation Plan;
- (2) the parties and recordation data (if recorded) for lease(s) or other continuing contract(s) by which the Applicant claims the right to extract, produce or market the oil or gas are as follows:

Lease Name or
Elaine L. Oiler Lease


Elaine L. Oiler	Petroedge Energy LLC	1/8	0399/0725
Petroedge Energy LLC	Statoil USA Onshore Properties	Assignment	0406/0147
Statoil USA Onshore Properties	EQT Production Company	Assignment	0539/0239
EQT Production Company	Antero Resources Corporation	Assignment	0663/0001

*Partial Assignments to Antero Resources Corporation include 100% rights to extract, produce and market the oil and gas from the Marcellus and any other formations completed with this well.

**Acknowledgement of Possible Permitting/Approval
In Addition to the Office of Oil and Gas**

The permit applicant for the proposed well work addressed in this application hereby acknowledges the possibility of the need for permits and/or approvals from local, state, or federal entities in addition to the DEP, Office of Oil and Gas, including but not limited to the following:

- WV Division of Water and Waste Management
- WV Division of Natural Resources
- WV Division of Highways
- U.S. Army Corps of Engineers
- U.S. Fish and Wildlife Service
- County Floodplain Coordinator



The applicant further acknowledges that any Office of Oil and Gas permit in no way overrides, replaces, or nullifies the need for other permits/approvals that may be necessary and further affirms that all needed permits/approvals should be acquired from the appropriate authority before the affected activity is initiated.

***Co-tenancy utilization – At least 7 mineral owners in tract. At least 75% of the royalty owners have executed a lease on the tract. The interests of the remaining co-tenants were acquired pursuant to the Co-tenancy Modernization and Majority Protection Act**

Well Operator: Antero Resources Corporation
 By: Tim Rady
 Its: VP of Land

4709502736

West Virginia Department of Environmental Protection
Chief, Office of Oil and Gas
Attn: Mr. James Martin
601 57th Street SE
Charleston, WV 25304

RE: Oiler Unit 5H
Quadrangle: Porter Falls 7.5'
Tyler County/Ellsworth District, West Virginia

Mr. Martin:

Antero Resources Corporation (Antero) is submitting the following application for a new well work permit for the Oiler Unit 5H horizontal shallow well. As an authorized representative, I certify that Antero has the right to extract, produce or market the oil or gas for all leases through which the Oiler Unit 5H horizontal lateral will drill through including any and all roads crossed under as identified on the attached survey plat.

Sincerely,

THOMAS KUHN

Thomas Kuhn
Senior Staff Landman

RECEIVED
Office of Oil and Gas
MAR 22 2021
WV Department of
Environmental Protection

05/14/2021

STATE OF WEST VIRGINIA
DEPARTMENT OF ENVIRONMENTAL PROTECTION, OFFICE OF OIL AND GAS
NOTICE CERTIFICATION

Date of Notice Certification: 3/18/2021

API No. 47- 095 - _____
Operator's Well No. Oiler Unit 5H
Well Pad Name: Oiler Pad

Notice has been given:

Pursuant to the provisions in West Virginia Code § 22-6A, the Operator has provided the required parties with the Notice Forms listed below for the tract of land as follows:

State: <u>West Virginia</u>	UTM NAD 83 Easting: <u>518711m</u>
County: <u>Tyler</u>	Northing: <u>4375454m</u>
District: <u>Ellsworth</u>	Public Road Access: <u>Beech Run Rd.</u>
Quadrangle: <u>Porter Falls 7.5'</u>	Generally used farm name: <u>Antero Midstream LLC</u>
Watershed: <u>Outlet Middle Island Creek</u>	

Pursuant to West Virginia Code § 22-6A-7(b), every permit application filed under this section shall be on a form as may be prescribed by the secretary, shall be verified and shall contain the following information: (14) A certification from the operator that (i) it has provided the owners of the surface described in subdivisions (1), (2) and (4), subsection (b), section ten of this article, the information required by subsections (b) and (c), section sixteen of this article; (ii) that the requirement was deemed satisfied as a result of giving the surface owner notice of entry to survey pursuant to subsection (a), section ten of this article six-a; or (iii) the notice requirements of subsection (b), section sixteen of this article were waived in writing by the surface owner; and Pursuant to West Virginia Code § 22-6A-11(b), the applicant shall tender proof of and certify to the secretary that the notice requirements of section ten of this article have been completed by the applicant.

<p>Pursuant to West Virginia Code § 22-6A, the Operator has attached proof to this Notice Certification that the Operator has properly served the required parties with the following:</p> <p>*PLEASE CHECK ALL THAT APPLY</p> <p><input type="checkbox"/> 1. NOTICE OF SEISMIC ACTIVITY or <input checked="" type="checkbox"/> NOTICE NOT REQUIRED BECAUSE NO SEISMIC ACTIVITY WAS CONDUCTED</p> <p><input checked="" type="checkbox"/> 2. NOTICE OF ENTRY FOR PLAT SURVEY or <input type="checkbox"/> NO PLAT SURVEY WAS CONDUCTED</p> <p><input type="checkbox"/> 3. NOTICE OF INTENT TO DRILL or <input checked="" type="checkbox"/> NOTICE NOT REQUIRED BECAUSE NOTICE OF ENTRY FOR PLAT SURVEY WAS CONDUCTED or</p> <p><input type="checkbox"/> WRITTEN WAIVER BY SURFACE OWNER (PLEASE ATTACH)</p> <p><input checked="" type="checkbox"/> 4. NOTICE OF PLANNED OPERATION</p> <p><input checked="" type="checkbox"/> 5. PUBLIC NOTICE</p> <p><input checked="" type="checkbox"/> 6. NOTICE OF APPLICATION</p>	<p>OOG OFFICE USE ONLY</p> <p><input type="checkbox"/> RECEIVED/ NOT REQUIRED</p> <p><input type="checkbox"/> RECEIVED</p> <p><input type="checkbox"/> RECEIVED/ NOT REQUIRED</p> <p><input type="checkbox"/> RECEIVED</p> <p><input type="checkbox"/> RECEIVED</p> <p><input type="checkbox"/> RECEIVED</p>
---	---

RECEIVED
Office of Oil and Gas
MAR 22 2021
WV Department of Environmental Protection


Required Attachments:

The Operator shall attach to this Notice Certification Form all Notice Forms and Certifications of Notice that have been provided to the required parties and/or any associated written waivers. For the Public Notice, the operator shall attach a copy of the Class II Legal Advertisement with publication date verification or the associated Affidavit of Publication. The attached Notice Forms and Certifications of Notice shall serve as proof that the required parties have been noticed as required under West Virginia Code § 22-6A. Pursuant to West Virginia Code § 22-6A-11(b), the Certification of Notice to the person may be made by affidavit of personal service, the return receipt card or other postal receipt for certified mailing.

Certification of Notice is hereby given:

THEREFORE, I Diana Hoff, have read and understand the notice requirements within West Virginia Code § 22-6A. I certify that as required under West Virginia Code § 22-6A, I have served the attached copies of the Notice Forms, identified above, to the required parties through personal service, by registered mail or by any method of delivery that requires a receipt or signature confirmation. I certify under penalty of law that I have personally examined and am familiar with the information submitted in this Notice Certification and all attachments, and that based on my inquiry of those individuals immediately responsible for obtaining the information, I believe that the information is true, accurate and complete. I am aware that there are significant penalties for submitting false information, including the possibility of fine and imprisonment.

Well Operator:	<u>Antero Resources Corporation</u>	Address:	<u>1615 Wynkoop Street</u>
By:	<u>Diana Hoff <i>Diana O. Hoff</i></u>		<u>Denver, CO 80202</u>
Its:	<u>Senior VP of Operations</u>	Facsimile:	<u>303-357-7315</u>
Telephone:	<u>303-357-7310</u>	Email:	<u>mgriffith@anteroresources.com</u>



Subscribed and sworn before me this 19th day of March 2021
Megan Griffith Notary Public
 My Commission Expires 3/13/2022

Oil and Gas Privacy Notice:

The Office of Oil and Gas processes your personal information, such as name, address and telephone number, as part of our regulatory duties. Your personal information may be disclosed to other State agencies or third parties in the normal course of business or as needed to comply with statutory or regulatory requirements, including Freedom of Information Act requests. Our office will appropriately secure your personal information. If you have any questions about our use or your personal information, please contact DEP's Chief Privacy Officer at deprivacyofficer@wv.gov.

RECEIVED
 Office of Oil and Gas
 MAR 22 2021
 WV Department of
 Environmental Protection

**STATE OF WEST VIRGINIA
DEPARTMENT OF ENVIRONMENTAL PROTECTION, OFFICE OF OIL AND GAS
NOTICE OF APPLICATION**

Notice Time Requirement: notice shall be provided no later than the **filing date of permit application.**

Date of Notice: 3/19/21 **Date Permit Application Filed:** 3/19/21

Notice of:

- PERMIT FOR ANY WELL WORK
- CERTIFICATE OF APPROVAL FOR THE CONSTRUCTION OF AN IMPOUNDMENT OR PIT

Delivery method pursuant to West Virginia Code § 22-6A-10(b)

- PERSONAL SERVICE
- REGISTERED MAIL
- METHOD OF DELIVERY THAT REQUIRES A RECEIPT OR SIGNATURE CONFIRMATION

Pursuant to W. Va. Code § 22-6A-10(b) no later than the filing date of the application, the applicant for a permit for any well work or for a certificate of approval for the construction of an impoundment or pit as required by this article shall deliver, by personal service or by registered mail or by any method of delivery that requires a receipt or signature confirmation, copies of the application, the erosion and sediment control plan required by section seven of this article, and the well plat to each of the following persons: (1) The owners of record of the surface of the tract on which the well is or is proposed to be located; (2) The owners of record of the surface tract or tracts overlying the oil and gas leasehold being developed by the proposed well work, if the surface tract is to be used for roads or other land disturbance as described in the erosion and sediment control plan submitted pursuant to subsection (c), section seven of this article; (3) The coal owner, operator or lessee, in the event the tract of land on which the well proposed to be drilled is located [sic] is known to be underlain by one or more coal seams; (4) The owners of record of the surface tract or tracts overlying the oil and gas leasehold being developed by the proposed well work, if the surface tract is to be used for the placement, construction, enlargement, alteration, repair, removal or abandonment of any impoundment or pit as described in section nine of this article; (5) Any surface owner or water purveyor who is known to the applicant to have a water well, spring or water supply source located within one thousand five hundred feet of the center of the well pad which is used to provide water for consumption by humans or domestic animals; and (6) The operator of any natural gas storage field within which the proposed well work activity is to take place. (c)(1) If more than three tenants in common or other co-owners of interests described in subsection (b) of this section hold interests in the lands, the applicant may serve the documents required upon the person described in the records of the sheriff required to be maintained pursuant to section eight, article one, chapter eleven-a of this code. (2) Notwithstanding any provision of this article to the contrary, notice to a lien holder is not notice to a landowner, unless the lien holder is the landowner. W. Va. Code R. § 35-8-5.7.a requires, in part, that the operator shall also provide the Well Site Safety Plan ("WSSP") to the surface owner and any water purveyor or surface owner subject to notice and water testing as provided in section 15 of this rule.

Application Notice WSSP Notice E&S Plan Notice Well Plat Notice is hereby provided to:

SURFACE OWNER(s)
Name: PLEASE SEE ATTACHMENT
Address: _____

Name: _____
Address: _____

SURFACE OWNER(s) (Road and/or Other Disturbance)
Name: PLEASE SEE ATTACHMENT
Address: _____

Name: _____
Address: _____

SURFACE OWNER(s) (Impoundments or Pits)
Name: _____
Address: _____


COAL OWNER OR LESSEE
Name: NO DECLARATIONS ON RECORD WITH COUNTY
Address: _____

COAL OPERATOR
Name: NO DECLARATIONS ON RECORD WITH COUNTY
Address: _____

WATER PURVEYOR(s)/OWNER(s) OF WELL, SPRING OR OTHER WATER SUPPLY SOURCE
Name: Antero Midstream LLC
Address: 1615 Wynkoop Street
Denver, CO 80202

OPERATOR OF ANY NATURAL GAS STORAGE FIELD
Name: _____
Address: _____

*Please attach additional forms if necessary



Notice is hereby given:

Pursuant to West Virginia Code § 22-6A-10(b), notice is hereby given that the undersigned well operator has applied for a permit for well work or for a certificate of approval for the construction of an impoundment or pit.

This Notice Shall Include:

Pursuant to W. Va. Code § 22-6A-10(b), this notice shall include: (1) copies of the application; (2) the erosion and sediment control plan required by section seven of this article; and (3) the well plat.

Pursuant to W. Va. Code § 22-6A-10(f), this notice shall include: (1) a statement of the time limits for filing written comments; (2) who may file written comments; (3) the name and address of the secretary for the purpose of filing the comments and obtaining additional information; and (4) a statement that the persons may request, at the time of submitting written comments, notice of the permit decision and a list of persons qualified to test water.

Pursuant to W. Va. Code R. § 35-8-5.7.a, the operator shall provide the Well Site Safety Plan to the surface owner and any water purveyor or surface owner subject to notice and water testing as provided in section 15 of this rule.

Pursuant to W. Va. Code R. § 35-8-15.2.c, this notice shall: (1) contain a statement of the surface owner's and water purveyor's right to request sampling and analysis; (2) advise the surface owner and water purveyor of the rebuttable presumption for contamination or deprivation of a fresh water source or supply; advise the surface owner and water purveyor that refusal to allow the operator to conduct a pre-drilling water well test constitutes a method to rebut the presumption of liability; (3) advise the surface owner and water purveyor of his or her independent right to sample and analyze any water supply at his or her own expense; advise the surface owner and water purveyor whether or not the operator will utilize an independent laboratory to analyze any sample; and (4) advise the surface owner and or water purveyor that he or she can obtain from the Chief a list of water testing laboratories in the subject area capable of and qualified to test water supplies in accordance with standard acceptable methods.

Additional information related to horizontal drilling may be obtained from the Secretary, at the WV Department of Environmental Protection headquarters, located at 601 57th Street, SE, Charleston, WV 25304 (304-926-0450) or by visiting www.dep.wv.gov/oil-and-gas/pages/default.aspx.

RECEIVED
Office of Oil and Gas
WV Department of Environmental Protection
2/2/2021

Well Location Restrictions

Pursuant to W. Va. Code § 22-6A-12, Wells may not be drilled within two hundred fifty feet measured horizontally from any existing water well or developed spring used for human or domestic animal consumption. The center of well pads may not be located within six hundred twenty-five feet of an occupied dwelling structure, or a building two thousand five hundred square feet or larger used to house or shelter dairy cattle or poultry husbandry. This limitation is applicable to those wells, developed springs, dwellings or agricultural buildings that existed on the date a notice to the surface owner of planned entry for surveying or staking as provided in section ten of this article or a notice of intent to drill a horizontal well as provided in subsection (b), section sixteen of this article was provided, whichever occurs first, and to any dwelling under construction prior to that date. This limitation may be waived by written consent of the surface owner transmitted to the department and recorded in the real property records maintained by the clerk of the county commission for the county in which such property is located. Furthermore, the well operator may be granted a variance by the secretary from these distance restrictions upon submission of a plan which identifies the sufficient measures, facilities or practices to be employed during well site construction, drilling and operations. The variance, if granted, shall include terms and conditions the department requires to ensure the safety and protection of affected persons and property. The terms and conditions may include insurance, bonding and indemnification, as well as technical requirements. (b) No well pad may be prepared or well drilled within one hundred feet measured horizontally from any perennial stream, natural or artificial lake, pond or reservoir, or a wetland, or within three hundred feet of a naturally reproducing trout stream. No well pad may be located within one thousand feet of a surface or ground water intake of a public water supply. The distance from the public water supply as identified by the department shall be measured as follows: (1) For a surface water intake on a lake or reservoir, the distance shall be measured from the boundary of the lake or reservoir. (2) For a surface water intake on a flowing stream, the distance shall be measured from a semicircular radius extending upstream of the surface water intake. (3) For a groundwater source, the distance shall be measured from the wellhead or spring. The department may, in its discretion, waive these distance restrictions upon submission of a plan identifying sufficient measures, facilities or practices to be employed during well site construction, drilling and operations to protect the waters of the state. A waiver, if granted, shall impose any permit conditions as the secretary considers necessary. (c) Notwithstanding the foregoing provisions of this section, nothing contained in this section prevents an operator from conducting the activities permitted or authorized by a Clean Water Act Section 404 permit or other approval from the United States Army Corps of Engineers within any waters of the state or within the restricted areas referenced in this section. (d) The well location restrictions set forth in this section shall not apply to any well on a multiple well pad if at least one of the wells was permitted prior to the effective date of this article. (e) The secretary shall, by December 31, 2012, report to the Legislature on the noise, light, dust and volatile organic compounds generated by the drilling of horizontal wells as they relate to the well location restrictions regarding occupied dwelling structures pursuant to this section. Upon a finding, if any, by the secretary that the well location restrictions regarding occupied dwelling structures are inadequate or otherwise require alteration to address the items

WW-6A
(8-13)

API NO. 47-095 - 02736
OPERATOR WELL NO. Oiler Unit 5H
Well Pad Name: Oiler Pad

examined in the study required by this subsection, the secretary shall have the authority to propose for promulgation legislative rules establishing guidelines and procedures regarding reasonable levels of noise, light, dust and volatile organic compounds relating to drilling horizontal wells, including reasonable means of mitigating such factors, if necessary.

Water Well Testing:

Pursuant to West Virginia Code § 22-6A-10(d), notification shall be made, with respect to surface landowners identified in subsection (b) or water purveyors identified in subdivision (5), subsection (b) of this section, of the opportunity for testing their water well. The operator shall provide an analysis to such surface landowner or water purveyor at their request.

Water Testing Laboratories:

Pursuant to West Virginia Code § 22-6A-10(i), persons entitled to notice pursuant to subsection (b) of this section may contact the department to ascertain the names and locations of water testing laboratories in the subject area capable and qualified to test water supplies in accordance with standard accepted methods. In compiling that list of names the department shall consult with the state Bureau for Public Health and local health departments. A surface owner and water purveyor has an independent right to sample and analyze any water supply at his or her own expense. The laboratory utilized by the operator shall be approved by the agency as being certified and capable of performing sample analyses in accordance with this section.

Rebuttable Presumption for Contamination or Deprivation of a Fresh Water Source or Supply:

W. Va. Code § 22-6A-18 requires that (b) unless rebutted by one of the defenses established in subsection (c) of this section, in any action for contamination or deprivation of a fresh water source or supply within one thousand five hundred feet of the center of the well pad for horizontal well, there is a rebuttable presumption that the drilling and the oil or gas well or either was the proximate cause of the contamination or deprivation of the fresh water source or supply. (c) In order to rebut the presumption of liability established in subsection (b) of this section, the operator must prove by a preponderance of the evidence one of the following defenses: (1) The pollution existed prior to the drilling or alteration activity as determined by a predrilling or prealteration water well test. (2) The landowner or water purveyor refused to allow the operator access to the property to conduct a predrilling or prealteration water well test. (3) The water supply is not within one thousand five hundred feet of the well. (4) The pollution occurred more than six months after completion of drilling or alteration activities. (5) The pollution occurred as the result of some cause other than the drilling or alteration activity. (d) Any operator electing to preserve its defenses under subdivision (1), subsection (c) of this section shall retain the services of an independent certified laboratory to conduct the predrilling or prealteration water well test. A copy of the results of the test shall be submitted to the department and the surface owner or water purveyor in a manner prescribed by the secretary. (e) Any operator shall replace the water supply of an owner of interest in real property who obtains all or part of that owner's supply of water for domestic, agricultural, industrial or other legitimate use from an underground or surface source with a comparable water supply where the secretary determines that the water supply has been affected by contamination, diminution or interruption proximately caused by the oil or gas operation, unless waived in writing by that owner. (f) The secretary may order the operator conducting the oil or gas operation to: (1) Provide an emergency drinking water supply within twenty-four hours; (2) Provide temporary water supply within seventy-two hours; (3) Within thirty days begin activities to establish a permanent water supply or submit a proposal to the secretary outlining the measures and timetables to be used in establishing a permanent supply. The total time in providing a permanent water supply may not exceed two years. If the operator demonstrates that providing a permanent replacement water supply cannot be completed within two years, the secretary may extend the time frame on case-by-case basis; and (4) Pay all reasonable costs incurred by the real property owner in securing a water supply. (g) A person as described in subsection (b) of this section aggrieved under the provisions of subsections (b), (e) or (f) of this section may seek relief in court... (i) Notwithstanding the denial of the operator of responsibility for the damage to the real property owner's water supply or the status of any appeal on determination of liability for the damage to the real property owner's water supply, the operator may not discontinue providing the required water service until authorized to do so by the secretary or a court of competent jurisdiction.

Written Comment:

Pursuant to West Virginia Code § 22-6A-11(a), all persons described in subsection (b), section ten of this article may file written comments with the secretary as to the location or construction of the applicant's proposed well work within thirty days after the application is filed with the secretary. All persons described in West Virginia Code § 22-6A-10(b) may file written comments as to the location or construction of the applicant's proposed well work to the Secretary at:

Chief, Office of Oil and Gas
Department of Environmental Protection
601 57th St. SE
Charleston, WV 25304
(304) 926-0450

Such persons may request, at the time of submitting written comments, notice of the permit decision and a list of persons qualified to test water. **NOTE: YOU ARE NOT REQUIRED TO FILE ANY COMMENT.**

RECEIVED
Office of Oil and Gas
MAR 22 2021
WV Department of
Environmental Protection

05/14/2021

Time Limits and Methods for Filing Comments.

The law requires these materials to be served on or before the date the operator files its Application. You have **THIRTY (30) DAYS** after the filing date to file your comments. Comments must be filed in person or received in the mail by the Chief's office by the time stated above. You may call the Chief's office to be sure of the date. Check with your postmaster to ensure adequate delivery time or to arrange special expedited handling. If you have been contacted by the well operator and you have signed a "voluntary statement of no objection" to the planned work described in these materials, then the permit may be issued at any time.

Pursuant to West Virginia Code § 22-6A-11(c)(2), Any objections of the affected coal operators and coal seam owners and lessees shall be addressed through the processes and procedures that exist under sections fifteen, seventeen and forty, article six of this chapter, as applicable and as incorporated into this article by section five of this article. The written comments filed by the parties entitled to notice under subdivisions (1), (2), (4), (5) and (6), subsection (b), section ten of this article shall be considered by the secretary in the permit issuance process, but the parties are not entitled to participate in the processes and proceedings that exist under sections fifteen, seventeen or forty, article six of this chapter, as applicable and as incorporated into this article by section five of this article.

Comment Requirements

Your comments must be in writing and include your name, address and telephone number, the well operator's name and well number and the approximate location of the proposed well site including district and county from the application. You may add other documents, such as sketches, maps or photographs to support your comments.

Disclaimer: All comments received will be placed on our web site <http://www.dep.wv.gov/oil-and-gas/Horizontal-Permits/Pages/default.aspx> and the applicant will automatically be forwarded an email notice that such comments have been submitted. The applicant will be expected to provide a response to comments submitted by any surface owner, water purveyor or natural gas storage operator noticed within the application.

Permit Denial or Condition

The Chief has the power to deny or condition a well work permit. Pursuant to West Virginia Code § 22-6A-8(d), the permit may not be issued or be conditioned, including conditions with respect to the location of the well and access roads prior to issuance if the director determines that:

- (1) The proposed well work will constitute a hazard to the safety of persons;
- (2) The plan for soil erosion and sediment control is not adequate or effective;
- (3) Damage would occur to publicly owned lands or resources; or
- (4) The proposed well work fails to protect fresh water sources or supplies.

A permit may also be denied under West Virginia Code § 22-6A-7(k), the secretary shall deny the issuance of a permit if the secretary determines that the applicant has committed a substantial violation of a previously issued permit for a horizontal well, including the applicable erosion and sediment control plan associated with the previously issued permit, or a substantial violation of one or more of the rules promulgated under this article, and in each instance has failed to abate or seek review of the violation within the time prescribed by the secretary pursuant to the provisions of subdivisions (1) and (2), subsection (a), section five of this article and the rules promulgated hereunder, which time may not be unreasonable.

Pursuant to West Virginia Code § 22-6A-10(g), any person entitled to submit written comments to the secretary pursuant to subsection (a), section eleven of this article, shall also be entitled to receive from the secretary a copy of the permit as issued or a copy of the order modifying or denying the permit if the person requests receipt of them as a part of the written comments submitted concerning the permit application. Such persons may request, at the time of submitting written comments, notice of the permit decision and a list of persons qualified to test water.



WW-6A
(8-13)

API NO. 47-095 - 02736
OPERATOR WELL NO. Oiler Unit 5H
Well Pad Name: Oiler Pad


Notice is hereby given by:

Well Operator: Antero Resources Corporation
Telephone: (303) 357-7310 Diana O. Hoff
Email: mgriffith@anteroresources.com

Address: 1615 Wynkoop Street
Denver, CO 80202
Facsimile: 303-357-7315

Oil and Gas Privacy Notice:

The Office of Oil and Gas processes your personal information, such as name, address and telephone number, as part of our regulatory duties. Your personal information may be disclosed to other State agencies or third parties in the normal course of business or as needed to comply with statutory or regulatory requirements, including Freedom of Information Act requests. Our office will appropriately secure your personal information. If you have any questions about our use or your personal information, please contact DEP's Chief Privacy Officer at depprivacyofficer@wv.gov.



Subscribed and sworn before me this 19th day of March 2021
[Signature] Notary Public
My Commission Expires 3/13/2022

RECEIVED
Office of Oil and Gas
M...
E...

05/14/2021

WW-6A NOTICE OF APPLICATION TO SURFACE OWNER

Unit/ Pad: Oiler/Oiler
County and State: Tyler County, West Virginia

SURFACE INFORMATION:

Tax Parcel ID: 2-12-18, 2-12-21
Owner: Antero Midstream, LLc
Address: 1615 Wynkoop Street
Denver, CO 80202

Tax Parcel ID: 2-12-21 ✓
Owner: Sha M. Yoho
Address: 107 W Main Street
Paden City, WV 26159-1106

Tax Parcel ID: 2-12-21 ✓
Owner: Jill Ferrell Gray
Address: 221 Clark Street
New Martinsville, WV 26155

Tax Parcel ID: 2-12-21 ✓
Owner: James Dougals Ferrell
Address: 5340 Winchester Cathedral Drive
Canal Winchester, OH 43110-8337

Tax Parcel ID: 2-12-21 ✓
Owner: Robert Lee Ferrell
Address: 10233 Upper Redwater Road
Spearfish, SD 57783-4120

Tax Parcel ID: 2-12-21 ✓
Owner: Sharon Sue Ruskiewicz
Address: 10233 Upper Redwater Road
Spearfish, SD 57783-4120

Tax Parcel ID: 2-12-21 ✓
Owner: Jay Bee Production Company
Address: 60 Walnut Ave Suite 190
Clark, NJ 07066-1647

Tax Parcel ID: 2-12-21 ✓
Owner: Gary McMilliam
Address: 20 Felix Drive
West Union, WV 26456

RECEIVED
Office of Oil and Gas
MAR 22 2021
WV Department of
Environmental Protection

4709502736

WW-6A NOTICE OF APPLICATION TO SURFACE OWNER

Tax Parcel ID: 2-12-21 ✓
Owner: Julie Ann Kniceley ✓
Address: 90 Brighton Circle Road
Clarksburg, WV 26301

Tax Parcel ID: 2-12-21 ✓
Owner: James Blair Ferrell ✓
Address: 125 Mandan Road
Clarksburg, WV 26301

Tax Parcel ID: 2-12-21 ✓
Owner: Sandra Lee Kernan ✓
Address: 336 S 22ndStreet ✓
Weirton, WV 26062

Tax Parcel ID: 2-12-21 ✓
Owner: Jed Alan Willis ✓
Address: 106 Kenwood Dstreet ✓
Amherst, OH 44001-2868

Tax Parcel ID: 2-12-21 ✓
Owner: Kevin Goff ✓
Address: 2393 Elk Fork Road
Middlebourne, WV 26149

RECEIVED
Office
MAY 22 2021
WV DEPARTMENT OF
Environmental Protection

**STATE OF WEST VIRGINIA
DEPARTMENT OF ENVIRONMENTAL PROTECTION, OFFICE OF OIL AND GAS
NOTICE OF INTENT TO DRILL**

Pursuant to W. Va. Code § 22-6A-16(b), the Notice of Intent to Drill is only required if the notice requirements of W. Va. Code § 22-6A-10(a) have NOT been met or if the Notice of Intent to Drill requirement has NOT been waived in writing by the surface owner.

Notice Time Requirement: Notice shall be provided at least **TEN (10)** days prior to filing a permit application.
Date of Notice: 12/18/2020 **Date Permit Application Filed:** 03/19/2021

Delivery method pursuant to West Virginia Code § 22-6A-16(b)

- HAND DELIVERY CERTIFIED MAIL RETURN RECEIPT REQUESTED

Pursuant to W. Va. Code § 22-6A-16(b), at least ten days prior to filing a permit application, an operator shall, by certified mail return receipt requested or hand delivery, give the surface owner notice of its intent to enter upon the surface owner's land for the purpose of drilling a horizontal well: *Provided*, That notice given pursuant to subsection (a), section ten of this article satisfies the requirements of this subsection as of the date the notice was provided to the surface owner: *Provided, however*, That the notice requirements of this subsection may be waived in writing by the surface owner. The notice, if required, shall include the name, address, telephone number, and if available, facsimile number and electronic mail address of the operator and the operator's authorized representative.

Notice is hereby provided to the SURFACE OWNER(s):

Name: PLEASE SEE ATTACHMENT Name: PLEASE SEE ATTACHMENT
Address: _____ Address: _____

Notice is hereby given:

Pursuant to West Virginia Code § 22-6A-16(b), notice is hereby given that the undersigned well operator has an intent to enter upon the surface owner's land for the purpose of drilling a horizontal well on the tract of land as follows:

State: West Virginia UTM NAD 83 Easting: 518711.09m
County: Tyler Northing: 4375454.39m
District: Ellsworth Public Road Access: Beech Run Rd.
Quadrangle: Porter Falls 7.5' Generally used farm name: Antero Midstream LLC
Watershed: Outlet Middle Island Creek

This Notice Shall Include:

Pursuant to West Virginia Code § 22-6A-16(b), this notice shall include the name, address, telephone number, and if available, facsimile number and electronic mail address of the operator and the operator's authorized representative. Additional information related to horizontal drilling may be obtained from the Secretary, at the WV Department of Environmental Protection headquarters, located at 601 57th Street, SE, Charleston, WV 25304 (304-926-0450) or by visiting www.dep.wv.gov/oil-and-gas/pages/default.aspx.

Notice is hereby given by:

Well Operator: Antero Resources Corporation Authorized Representative: Megan Griffith
Address: 1615 Wynkoop St. Address: 1615 Wynkoop St.
Denver, CO 80202 Denver, CO 80202
Telephone: 303-357-7323 Telephone: 303-357-7223
Email: mgriffith@anteroresources.com Email: mgriffith@anteroresources.com
Facsimile: 303-357-7315 Facsimile: 303-357-7315

Oil and Gas Privacy Notice:

The Office of Oil and Gas processes your personal information, such as name, address and telephone number, as part of our regulatory duties. Your personal information may be disclosed to other State agencies or third parties in the normal course of business or as needed to comply with statutory or regulatory requirements, including Freedom of Information Act requests. Our office will appropriately secure your personal information. If you have any questions about our use or your personal information, please contact DEP's Chief Privacy Officer at depprivacyofficer@wv.gov.

4709502736

WW-6A4 NOTICE OF INTENT TO DRILL TO SURFACE OWNER

Unit/ Pad: Oiler/Oiler
County and State: Tyler County, West Virginia

SURFACE INFORMATION:

Tax Parcel ID: 2-12-18, 2-12-21
Owner: Antero Midstream, LLc
Address: 1615 Wynkoop Street
Denver, CO 80202

Tax Parcel ID: 2-12-21
Owner: Sha M. Yoho ✓
Address: 107 W Main Street
Paden City, WV 26159-1106

Tax Parcel ID: 2-12-21 ✓
Owner: Jill Ferrell Gray
Address: 221 Clark Street
New Martinsville, WV 26155

Tax Parcel ID: 2-12-21 ✓
Owner: James Dougals Ferrell
Address: 5340 Winchester Cathedral Drive
Canal Winchester, OH 43110-8337

Tax Parcel ID: 2-12-21 ✓
Owner: Robert Lee Ferrell
Address: 10233 Upper Redwater Road
Spearfish, SD 57783-4120

Tax Parcel ID: 2-12-21 ✓
Owner: Sharon Sue Ruskiewicz
Address: 10233 Upper Redwater Road
Spearfish, SD 57783-4120

Tax Parcel ID: 2-12-21 ✓
Owner: Jay Bee Production Company
Address: 60 Walnut Ave Suite 190
Clark, NJ 07066-1647

Tax Parcel ID: 2-12-21 ✓
Owner: Gary McMilliam
Address: 20 Felix Drive
West Union, WV 26456

RECEIVED
Office of Oil and Gas

MAR 22 2021

WV Department of
Environmental Protection

WW-6A4 NOTICE OF INTENT TO DRILL TO SURFACE OWNER

Tax Parcel ID: 2-12-21 ✓
Owner: Julie Ann Kniceley
Address: 90 Brighton Circle Road
Clarksburg, WV 26301

Tax Parcel ID: 2-12-21 ✓
Owner: James Blair Ferrell
Address: 125 Mandan Road
Clarksburg, WV 26301

Tax Parcel ID: 2-12-21 ✓
Owner: Sandra Lee Kernan
Address: 336 S 22nd Street
Weirton, WV 26062

Tax Parcel ID: 2-12-21 ✓
Owner: Jed Alan Willis
Address: 106 Kenwood Dstreet
Amherst, OH 44001-2868

Tax Parcel ID: 2-12-21 ✓
Owner: Kevin Goff
Address: 2393 Elk Fork Road
Middlebourne, WV 26149

RECEIVED
Office of Oil and Gas
MAR 22 2021
WV Department of
Environmental Protection

STATE OF WEST VIRGINIA
DEPARTMENT OF ENVIRONMENTAL PROTECTION, OFFICE OF OIL AND GAS
NOTICE OF PLANNED OPERATION

Notice Time Requirement: notice shall be provided no later than the **filing date of permit application.**

Date of Notice: 03/19/2021 **Date Permit Application Filed:** 03/19/2021

Delivery method pursuant to West Virginia Code § 22-6A-16(c)

- CERTIFIED MAIL HAND
RETURN RECEIPT REQUESTED DELIVERY

Pursuant to W. Va. Code § 22-6A-16(c), no later than the date for filing the permit application, an operator shall, by certified mail return receipt requested or hand delivery, give the surface owner whose land will be used for the drilling of a horizontal well notice of the planned operation. The notice required by this subsection shall include: (1) A copy of this code section; (2) The information required to be provided by subsection (b), section ten of this article to a surface owner whose land will be used in conjunction with the drilling of a horizontal well; and (3) A proposed surface use and compensation agreement containing an offer of compensation for damages to the surface affected by oil and gas operations to the extent the damages are compensable under article six-b of this chapter. (d) The notices required by this section shall be given to the surface owner at the address listed in the records of the sheriff at the time of notice.

Notice is hereby provided to the SURFACE OWNER(s)
(at the address listed in the records of the sheriff at the time of notice):

Name: PLEASE SEE ATTACHMENT
Address: _____

Name: PLEASE SEE ATTACHMENT
Address: _____

RECEIVED
Office of Oil and Gas
MAR 22 2021

Notice is hereby given:

Pursuant to West Virginia Code § 22-6A-16(c), notice is hereby given that the undersigned well operator has developed a planned operation on the surface owner's land for the purpose of drilling a horizontal well on the tract of land as follows:

State:	<u>West Virginia</u>	UTM NAD 83	Easting:	<u>518711m</u>
County:	<u>Tyler</u>		Northing:	<u>4375454m</u>
District:	<u>Ellsworth</u>	Public Road Access:	<u>Beech Run Rd.</u>	
Quadrangle:	<u>Porter Falls 7.5'</u>	Generally used farm name:	<u>Antero Midstream LLC</u>	
Watershed:	<u>Outlet Middle Island Creek</u>			

WV Department of Environmental Protection

This Notice Shall Include:

Pursuant to West Virginia Code § 22-6A-16(c), this notice shall include: (1) A copy of this code section; (2) The information required to be provided by **W. Va. Code § 22-6A-10(b)** to a surface owner whose land will be used in conjunction with the drilling of a horizontal well; and (3) A proposed surface use and compensation agreement containing an offer of compensation for damages to the surface affected by oil and gas operations to the extent the damages are compensable under article six-b of this chapter. Additional information related to horizontal drilling may be obtained from the Secretary, at the WV Department of Environmental Protection headquarters, located at 601 57th Street, SE, Charleston, WV 25304 (304-926-0450) or by visiting www.dep.wv.gov/oil-and-gas/pages/default.aspx.

Well Operator: Antero Resources Corporation
Telephone: (303) 357-7310
Email: mgriffith@anteroresources.com

Address: 1615 Wynkoop Street
Denver, CO 80202
Facsimile: 303-357-7315

Oil and Gas Privacy Notice:

The Office of Oil and Gas processes your personal information, such as name, address and telephone number, as part of our regulatory duties. Your personal information may be disclosed to other State agencies or third parties in the normal course of business or as needed to comply with statutory or regulatory requirements, including Freedom of Information Act requests. Our office will appropriately secure your personal information. If you have any questions about our use or your personal information, please contact DEP's Chief Privacy Officer at deprivacyofficer@wv.gov.

4709502736

WW-6A5 NOTICE OF PLANNED OPERATION TO SURFACE OWNER

Unit/ Pad: Oiler/Oiler
County and State: Tyler County, West Virginia

SURFACE INFORMATION:

Tax Parcel ID: 2-12-18, 2-12-21
Owner: Antero Midstream, LLC
Address: 1615 Wynkoop Street
Denver, CO 80202

Tax Parcel ID: 2-12-21
Owner: Sha M. Yoho ✓
Address: 107 W Main Street
Paden City, WV 26159-1106

Tax Parcel ID: 2-12-21
Owner: Jill Ferrell Gray ✓
Address: 221 Clark Street
New Martinsville, WV 26155

Tax Parcel ID: 2-12-21
Owner: James Dougals Ferrell ✓
Address: 5340 Winchester Cathedral Drive
Canal Winchester, OH 43110-8337

Tax Parcel ID: 2-12-21
Owner: Robert Lee Ferrell ✓
Address: 10233 Upper Redwater Road
Spearfish, SD 57783-4120

Tax Parcel ID: 2-12-21
Owner: Sharon Sue Ruskiewicz ✓
Address: 10233 Upper Redwater Road
Spearfish, SD 57783-4120

Tax Parcel ID: 2-12-21
Owner: Jay Bee Production Company ✓
Address: 60 Walnut Ave Suite 190
Clark, NJ 07066-1647

Tax Parcel ID: 2-12-21
Owner: Gary McMilliam ✓
Address: 20 Felix Drive
West Union, WV 26456

RECEIVED
Office of Oil and Gas
MAR 22 2021
WV Department of
Environmental Protection

WW-6A5 NOTICE OF PLANNED OPERATION TO SURFACE OWNER

Tax Parcel ID: 2-12-21 ✓
Owner: Julie Ann Kniceley
Address: 90 Brighton Circle Road
Clarksburg, WV 26301

Tax Parcel ID: 2-12-21 ✓
Owner: James Blair Ferrell
Address: 125 Mandan Road
Clarksburg, WV 26301

Tax Parcel ID: 2-12-21 /
Owner: Sandra Lee Kernan
Address: 336 S 22ndStreet
Weirton, WV 26062

Tax Parcel ID: 2-12-21 /
Owner: Jed Alan Willis
Address: 106 Kenwood Dstreet
Amherst, OH 44001-2868

Tax Parcel ID: 2-12-21 /
Owner: Kevin Goff
Address: 2393 Elk Fork Road
Middlebourne, WV 26149

RECEIVED
Office of Oil and Gas
MAR 22 2021
WV Department of
Environmental Protection



WW-6AW
(1-12)

API NO. 47- 095 -
OPERATOR WELL NO. Oilier Unit 5H
Well Pad Name: Oilier Pad

STATE OF WEST VIRGINIA
DEPARTMENT OF ENVIRONMENTAL PROTECTION, OFFICE OF OIL AND GAS
VOLUNTARY STATEMENT OF NO OBJECTION

Instructions to Persons Named on Page WW-6A

The well operator named on page WW-6A is applying for a permit from the State of West Virginia to conduct oil or gas well work. Well work permits are valid for twenty-four (24) months. Please contact the listed well operator and the Office of Oil and Gas if you do not own any interest in the listed surface tract.

Comment and Waiver Provisions

Pursuant to West Virginia Code § 22-6A-11(a), all persons described in subsection (b), section ten of this article may file written comments with the secretary as to the location or construction of the applicant's proposed well work within thirty days after the application is filed with the secretary.

Pursuant to West Virginia Code § 22-6A-8(b) No permit may be issued less than thirty days after the filing date of the application for any well work except plugging or replugging; and no permit for plugging or replugging may be issued less than five days after the filing date of the application except a permit for plugging or replugging a dry hole: *Provided*, That if the applicant certifies that all persons entitled to notice of the application under the provisions of subsection (b), section ten of this article have been served in person or by certified mail, return receipt requested, with a copy of the well work application, including the erosion and sediment control plan, if required, and the well plat, and further files written statements of no objection by all such persons, the secretary may issue the well work permit at any time.

VOLUNTARY STATEMENT OF NO OBJECTION

I, _____, hereby state that I have read the Instructions to Persons Named on Page WW-6A and the associated provisions listed above, and that I have received copies of a Notice of Application, an Application for a Well Work Permit on Form WW-6A and attachments consisting of pages one (1) through _____, including the erosion and sediment control plan, if required, and the well plat, all for proposed well work on the tract of land as follows:

State:	<u>West Virginia</u>	UTM NAD 83 Easting:	<u>518711m</u>
County:	<u>Tyler</u>	UTM NAD 83 Northing:	<u>4375454m</u>
District:	<u>Ellsworth</u>	Public Road Access:	<u>Beech Run Rd.</u>
Quadrangle:	<u>Porter Falls 7.5'</u>	Generally used farm name:	<u>Antero Midstream LLC</u>
Watershed:	<u>Outlet Middle Island Creek</u>		

I further state that I have no objection to the planned work described in these materials, and I have no objection to a permit being issued on those materials.

RECEIVED
MAR 23 2021
Office of Oil and Gas
Environmental Protection

<p>*Please check the box that applies</p> <p><input type="checkbox"/> SURFACE OWNER</p> <p><input type="checkbox"/> SURFACE OWNER (Road and/or Other Disturbance)</p> <p><input type="checkbox"/> SURFACE OWNER (Impoundments/Pits)</p> <p><input type="checkbox"/> COAL OWNER OR LESSEE</p> <p><input type="checkbox"/> COAL OPERATOR</p> <p><input type="checkbox"/> WATER PURVEYOR</p> <p><input type="checkbox"/> OPERATOR OF ANY NATURAL GAS STORAGE FIELD</p>	<p align="center">FOR EXECUTION BY A NATURAL PERSON</p> <p>Signature: _____</p> <p>Print Name: _____</p> <p>Date: _____</p>
	<p align="center">FOR EXECUTION BY A CORPORATION, ETC.</p> <p>Company: _____</p> <p>By: _____</p> <p>Its: _____</p> <p>Signature: _____</p> <p>Date: _____</p>

Oil and Gas Privacy Notice:

The Office of Oil and Gas processes your personal information, such as name, address and telephone number, as part of our regulatory duties. Your personal information may be disclosed to other State agencies or third parties in the normal course of business or as needed to comply with statutory or regulatory requirements, including Freedom of Information Act requests. Our office will appropriately secure your personal information. If you have any questions about our use or your personal information, please contact DEP's Chief Privacy Officer at depprivacyofficer@wv.gov.

4709502736



WEST VIRGINIA DEPARTMENT OF TRANSPORTATION
Division of Highways

1900 Kanawha Boulevard East • Building Five • Room 110
Charleston, West Virginia 25305-0430 • (304) 558-3505

Byrd E. White, III
Secretary of Transportation/
Commissioner of Highways

Jimmy Wriston, P. E.
Deputy Secretary/
Deputy Commissioner

March 1, 2021

James A. Martin, Chief
Office of Oil and Gas
Department of Environmental Protection
601 57th Street, SE
Charleston, WV 25304

Subject: DOH Permit for the Oiler Pad, Tyler County
Oiler 5H Well Site

RECEIVED
Office of Oil and Gas

MAR 22 2021

WV Department of
Environmental Protection

Dear Mr. Martin,

This well site will be accessed from a DOH permit #06-2021-0097 which has been issued to Antero Resources for access to the State Road for a well site located off Tyler County Route 28/1 SLS MP 1.40.

This operator is in compliance with §22-6A-20 of the WV Code. Operator has signed a STATEWIDE OIL AND GAS ROAD MAINTENANCE BONDING AGREEMENT and provided the required Bond. This operator is currently in compliance with the DOH OIL AND GAS POLICY dated October 1, 2018. This letter is valid for permitting purposes for one year from the date of this letter.

Very Truly Yours,

A handwritten signature in blue ink that reads "Gary K. Clayton".

Gary K. Clayton, P.E.
Regional Maintenance Engineer
Central Office O&G Coordinator

Cc: Megan Griffith
Antero Resources
CH, OM, D-6
File

Subdivision 3.3.e A listing of the anticipated additives that may be used in the water used for fracturing or stimulating the well. (A listing of the additives that were actually used in the fracturing or stimulating of the well shall be submitted as part of the completion report required by W. Va. Code 22-6-22.)

FRACTURING/STIMULATING INTERVAL

Additive	Chemical Abstract Service Number (CAS #)
1. Fresh Water	7732-18-5
2. 2 Phosphobutane 1,2,4 tricarboxylic acid	37971-36-1
3. Ammonium Persulfate	7727-54-0
4. Anionic copolymer	Proprietary
5. Anionic polymer	Proprietary
6. BTEX Free Hydrotreated Heavy Naphtha	64742-48-9
7. Cellulase enzyme	(Proprietary)
8. Demulsifier Base	(Proprietary)
9. Ethoxylated alcohol blend	Mixture
10. Ethoxylated Nonylphenol	68412-54-4
11. Ethoxylated oleylamine	26635-93-8
12. Ethylene Glycol	107-21-6
13. Glycol Ethers	111-76-2
14. Guar gum	9000-100-0
15. Hydrogen Chloride	7647-01-0
16. Hydrotreated light distillates, non-aromatic, BTEX free	67-63-0
17. Isopropyl alcohol	10222-01-2
18. Liquid, 2,2-dibromo-3- nitrilopropionamide	Proprietary
19. Microparticle	64742-47-8
20. Petroleum Distillates (BTEX Below Detect)	57-55-6
21. Polyacrylamide	107-19-7
22. Propargyl Alcohol	57-55-6
23. Propylene Glycol	14808-60-7
24. Quartz	7631-86-9
25. Sillica crystalline quartz	7647-14-5
26. Sodium Chloride	1310-73-2
27. Sodium Hydroxide	57-50-1
28. Sugar	68439-51-0
29. Surfactant	14808-60-7
30. Suspending agent (solid)	72480-70-7
31. Tar bases, quinolone derivs, benzyl chloride-quarternized	64742-96-7
32. Solvent Naptha, petroleum, heavy aliph	67784-80-9
33. Soybean Oil, Me ester	52255-49-9
34. Copolymer of Maleic and Acrylic Acid	15827-60-8
35. DETA Phosphonate	34690-00-1
36. Hexamethylene Triamine Penta	71050-62-9
37. Phosphino Carboxylic acid polymer	23605-74-5
38. Hexamethylene diamine penta	9003-06-9
39. 2-Propenoic acid, polymer with 2 propenamide	23605-74-5
40. Hexamethylene diamine penta (methylene phosphonic acid)	111-46-6
41. Diethylene Glycol	100-97-0
42. Methenamine	68603-67-8
43. Polyethylene polyamine	61791-14-8
44. Coco amine	38172-91-7
45. 2-Propyn-1-olcompound with methyloxirane	

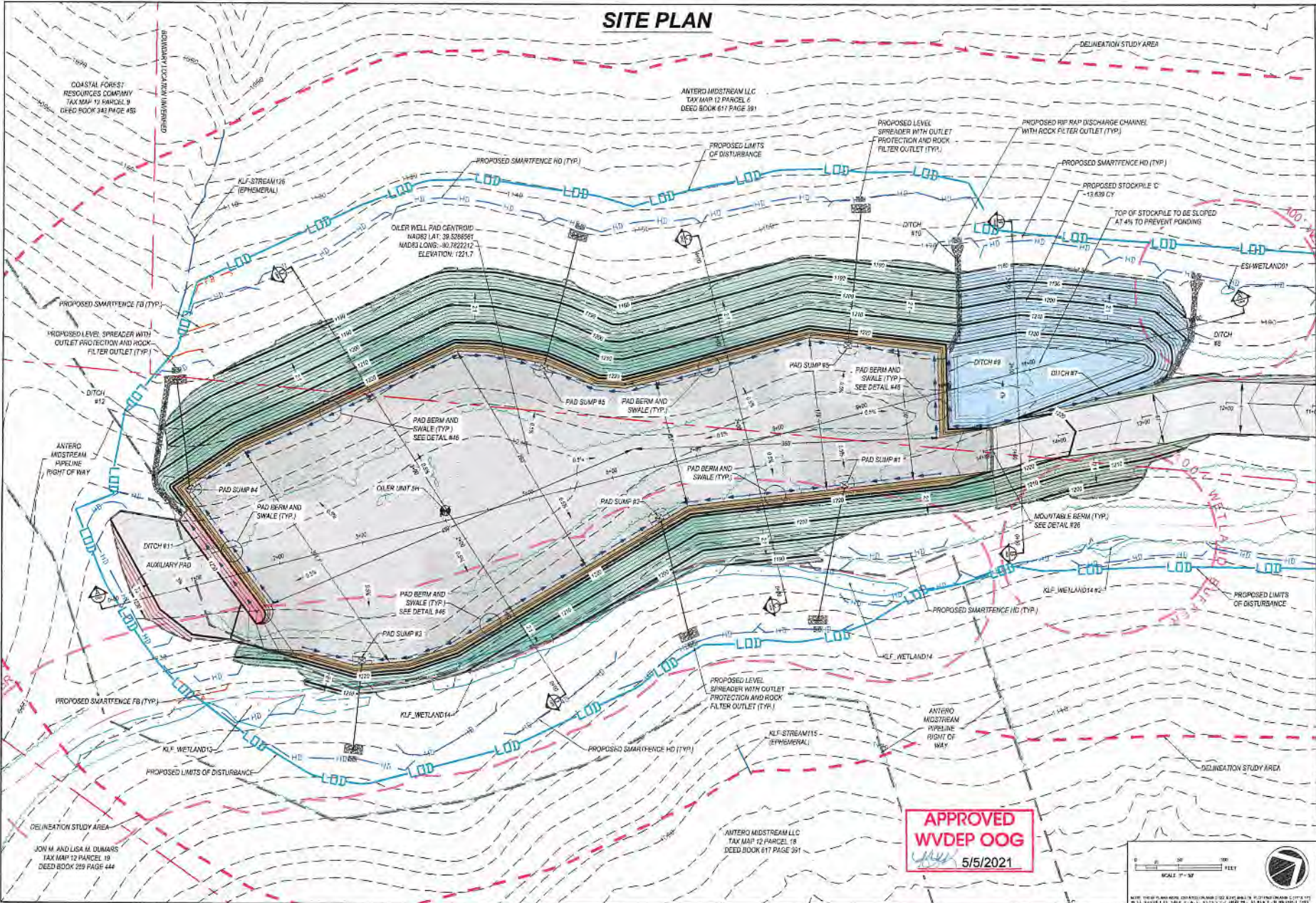
RECEIVED
Office of Oil and Gas
MAR 22 2021
WV Department of
Environmental Protection

List of Anticipated Additives Used for Fracturing or Stimulating Well

Additives	Chemical Abstract Service Number (CAS #)
Fresh Water	7732-18-5
2 Phosphobutane 1,2,4 tricarboxylic acid	37971-36-1
Ammonium Persulfate	7727-54-0
Anionic copolymer	Proprietary
Anionic polymer	Proprietary
BTEX Free Hydrotreated Heavy Naphtha	64742-48-9
Cellulase enzyme	Proprietary
Demulsifier Base	Proprietary
Ethoxylated alcohol blend	Mixture
Ethoxylated Nonylphenol	68412-54-4
Ethoxylated oleylamine	26635-93-8
Ethylene Glycol	107-21-1
Glycol Ethers	111-76-2
Guar gum	9000-30-0
Hydrogen Chloride	7647-01-0
Hydrotreated light distillates, non-aromatic, BTEX free	64742-47-8
Isopropyl alcohol	67-63-0
liquid, 2,2-dibromo-3-nitrilopropionamide	10222-01-2
Microparticle	Proprietary
Petroleum Distillates (BTEX Below Detect)	64742-47-8
Polyacrylamide	57-55-6
Propargyl Alcohol	107-19-7
Propylene Glycol	57-55-6
Quartz	14808-60-7
Sillica, crystalline quartz	7631-86-9
Sodium Chloride	7647-14-5
Sodium Hydroxide	1310-73-2
Sugar	57-50-1
Surfactant	68439-51-0
Suspending agent (solid)	14808-60-7
Tar bases, quinoline derivs, benzyl chloride-quaternized	72480-70-2
Solvent Naphtha, petroleum, heavy aliph	64742-48-9
Soybean Oil, Me ester	67784-80-9
Copolymer of Maleic and Acrylic Acid	52255-49-9
DETA phosphonate	15827-60-8
Hexamethylene Triamine Penta	34690-50-1
Phosphino Carboxylic acid polymer	71050-62-9
Hexamethylene Diamine Tetra	23605-75-5
2-Propenoic acid, polymer with 2 propenamide	9003-06-9
Hexamethylene diamine penta (methylene phosphonic acid)	23605-74-5
Diethylene Glycol	111-46-6
Methenamine	100-97-0
Polyethylene polyamine	68603-67-8
Coco amine	61791-14-8
2-Propyn-1-olcompound with methyloxirane	38172-91-7

RECEIVED
Office of Oil and Gas
MAR 22 2021
Department of Environmental Protection

SITE PLAN

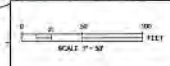


#	DATE	REVISION



SITE PLAN
OILER WELL PAD
 ELLSWORTH DISTRICT
 TYLER COUNTY, WEST VIRGINIA

APPROVED
WVDEP OOG
 5/5/2021



DATE: 2/3/2021
 SCALE: AS SHOWN
 SHEET: C302

COASTAL FOREST
 RESOURCES COMPANY
 TAX MAP 12 PARCEL 9
 DEED BOOK 343 PAGE 455

ANTERO MIDSTREAM LLC
 TAX MAP 12 PARCEL 6
 DEED BOOK 611 PAGE 391

JON M. AND LISA M. DIMARS
 TAX MAP 12 PARCEL 19
 DEED BOOK 289 PAGE 444

ANTERO MIDSTREAM LLC
 TAX MAP 12 PARCEL 18
 DEED BOOK 611 PAGE 391

DATE: 05/05/2021 09:00:00 AM (10:54:00 AM) © 2021 ANTERO RESOURCES COMPANY
 0 50 100 FEET

GENERAL DESCRIPTION:

THE ACCESS ROAD(S), WELL PAD AND/OR WATER CONTAINMENT PAD ARE BEING CONSTRUCTED TO AID IN THE DEVELOPMENT OF INDIVIDUAL MARCELLUS SHALE GAS WELLS.

FLOODPLAIN NOTES:

THE PROPOSED SITE LOCATION IS NOT WITHIN ANY IDENTIFIED FLOOD ZONES, PER FEMA MAP NUMBER(S) #5409SC0075C.

MISS UTILITY STATEMENT:

ANTERO RESOURCES CORPORATION WILL NOTIFY MISS UTILITY OF WEST VIRGINIA FOR THE LOCATION OF UTILITIES PRIOR TO THIS PROJECT DESIGN. TICKET #2024568053. IN ADDITION, MISS UTILITY WILL BE CONTACTED BY THE CONTRACTOR PRIOR TO THE START OF CONSTRUCTION FOR THIS PROJECT.

ENTRANCE PERMIT:

ANTERO RESOURCES CORPORATION WILL OBTAIN AN ENCROACHMENT PERMIT (FORM MM-109) FROM THE WEST VIRGINIA DEPARTMENT OF TRANSPORTATION DIVISION OF HIGHWAYS PRIOR TO COMMENCEMENT OF CONSTRUCTION ACTIVITIES.

ENVIRONMENTAL NOTES:

STREAM AND WETLAND DELINEATIONS WERE PERFORMED ON OCTOBER 10TH, 2020 BY ENVIRONMENTAL SOLUTIONS & INNOVATIONS, INC. TO REVIEW THE SITE FOR WATERS AND WETLANDS THAT ARE MOST LIKELY WITHIN THE REGULATORY PURVIEW OF THE U.S. ARMY CORPS OF ENGINEERS (USACE) AND/OR THE WEST VIRGINIA DEPARTMENT OF ENVIRONMENTAL PROTECTION (WV DEP). THE OCTOBER 10TH, 2020 STREAM AND WETLAND DELINEATION MAP WAS PREPARED BY ANTERO RESOURCES CORPORATION AND SUMMARIZES THE RESULTS OF THE FIELD DELINEATIONS. THE MAP DOES NOT, IN ANY WAY REPRESENT A JURISDICTIONAL DETERMINATION OF THE LANDWARD LIMITS OF WATERS AND WETLANDS WHICH MAY BE REGULATED BY THE USACE OR THE WV DEP. ANTERO RESOURCES CORPORATION SHALL OBTAIN THE APPROPRIATE PERMITS FROM THE FEDERAL AND/OR STATE REGULATORY AGENCIES PRIOR TO ANY PROPOSED IMPACTS TO WATERS OF THE U.S., INCLUDING WETLAND FILLS AND STREAM CROSSINGS.

GEOTECHNICAL NOTES:

THE PROPOSED 2:1 SLOPES SHALL BE VERIFIED BY A CERTIFIED GEOTECHNICAL ENGINEER TO ENSURE THE PROPOSED SLOPES ARE ADEQUATE PRIOR TO CONSTRUCTION. CONSTRUCTION SHALL BE MONITORED BY A REPRESENTATIVE OF THE GEOTECHNICAL ENGINEER OR PROJECT DESIGN ENGINEER DURING CONSTRUCTION.

RESTRICTIONS NOTES:

1. THERE ARE NO LAKES OR RESERVOIRS WITHIN 100 FEET OF THE WELL PAD.
2. THERE ARE WETLANDS THAT WILL BE IMPACTED WITHIN 100 FEET OF THE WELL PAD LOD AND A WETLAND WAIVER REQUEST WILL BE SUBMITTED FOR THE APPROPRIATE WETLANDS. ADDITIONALLY, SEVERAL WETLANDS ARE TO BE PERMANENTLY IMPACTED AND WILL BE PERMITTED THROUGH THE APPROPRIATE AGENCIES.
3. THERE ARE NO EPHEMERAL, INTERMITTENT, OR PERENNIAL STREAM IMPACTS WITHIN THE LOD.
4. THERE ARE NO NATURALLY PRODUCING TROUT STREAMS WITHIN 300 FEET OF THE WELL PAD AND LOD.
5. THERE ARE NO GROUNDWATER INTAKE OR PUBLIC WATER SUPPLY FACILITIES WITHIN 1,000 FEET OF THE WELL PAD AND LOD.
6. THERE ARE NO APPARENT EXISTING WATER WELLS OR DEVELOPED SPRINGS WITHIN 250 FEET OF THE WELL(S) TO BE DRILLED.
7. THERE ARE NO OCCUPIED DWELLINGS OR AGRICULTURAL BUILDINGS LARGER THAN 2,500 SQUARE FEET WITHIN 625 FEET OF THE CENTER OF THE WELL PAD.

PROJECT CONTACTS:

OPERATOR:
ANTERO RESOURCES CORPORATION
535 WHITE OAKS BLVD
BRIDGEPORT, WV 26330
PHONE: (304) 842-4100
FAX: (304) 842-4102

ELI WAGONER - ENVIRONMENTAL & REGULATORY MANAGER
OFFICE: (304) 842-4066 CELL: (304) 627-7405

AARON KUNZLER - CONSTRUCTION MANAGER
OFFICE: (304) 842-4191

ROBERT WIRKS - DESIGN MANAGER
OFFICE: (304) 842-4401 CELL: (304) 627-7405

SCOTT HOFFER - UTILITY SUPERVISOR
OFFICE: (740) 760-1012 CELL: (304) 615-8699

JIM WILSON - LAND AGENT
OFFICE: (304) 842-4419 CELL: (304) 671-2708

DIANA HOFF - SVP OPERATIONS
OFFICE: (303) 357-6904

DESIGN CERTIFICATION:

THE DRAWINGS, CONSTRUCTION NOTES, AND REFERENCE DIAGRAMS ATTACHED HERETO HAVE BEEN PREPARED IN ACCORDANCE WITH THE WEST VIRGINIA CODE OF STATE RULES, DIVISION OF ENVIRONMENTAL PROTECTION, OFFICE OF OIL AND GAS CRS 35-8.

PLAN REPRODUCTION NOTE:

THESE PLANS WERE CREATED TO BE PLOTTED ON 22" X 34" (ANSI D) PAPER. HALF SCALE DRAWINGS ARE ON 11" X 17" (ANSI B).

THESE PLANS WERE CREATED FOR FULL COLOR PLOTTING AND ANY SET OF THE PLANS THAT IS NOT PLOTTED IN FULL COLOR WILL NOT BE CONSIDERED ADEQUATE FOR CONSTRUCTION PURPOSES.

INFORMATION MAY BE LOST IN COPYING AND/OR GRAY SCALE PLOTTING.

SURVEYOR:
CIVIL & ENVIRONMENTAL CONSULTANTS, INC.
600 MARKETPLACE AVE, SUITE 200
BRIDGEPORT, WV 26330
PHONE: (304) 933-3119
EMAIL: INFO@CECINC.COM

ENVIRONMENTAL:
ENVIRONMENTAL SOLUTIONS & INNOVATIONS, INC.
1341 OLD FREEDOM ROAD, SUITE 202
CRANBERRY TOWNSHIP, PA 16065
PHONE: (814) 817-2033
EMAIL: INFO@ENVSOCI.COM

GEOTECHNICAL:
CIVIL & ENVIRONMENTAL CONSULTANTS, INC.
600 MARKETPLACE AVE, SUITE 200
BRIDGEPORT, WV 26330
PHONE: (304) 933-3119
EMAIL: INFO@CECINC.COM

WEST VIRGINIA 811
CALL BEFORE YOU DIG!
Dial 811 or 800.245.4848
MISS UTILITY OF WEST VIRGINIA
1-800-245-4848
WEST VIRGINIA STATE LAW (SECTION XIV, CHAPTER 24-C) REQUIRES THAT YOU CALL TWO BUSINESS DAYS BEFORE YOU DIG IN THE STATE OF WEST VIRGINIA IT'S THE LAW!!

OILER WELL PAD SITE DESIGN, CONSTRUCTION PLANS & EROSION AND SEDIMENT CONTROL PLANS

ELLSWORTH DISTRICT, TYLER COUNTY, WEST VIRGINIA ELK FORK WATERSHED PORTERS FALLS USGS 7.5 QUAD MAP



SHEET INDEX

C000 - COVER SHEET	C802 - CONSTRUCTION DETAILS
C001 - CONSTRUCTION NOTES	C803 - CONSTRUCTION DETAILS
C002 - LEGEND	C804 - CONSTRUCTION DETAILS
C100 - EXISTING CONDITIONS	C805 - CONSTRUCTION DETAILS
C200 - ISOPACH MAP	C806 - CONSTRUCTION DETAILS
C300 - OVERALL SITE PLAN	C807 - CONSTRUCTION DETAILS
C300 - SITE PLAN	C808 - CONSTRUCTION DETAILS
C301 - SITE PLAN	C809 - CONSTRUCTION DETAILS
C302 - SITE PLAN	C810 - CONSTRUCTION DETAILS
C600 - PROFILES & CROSS SECTIONS	C811 - CONSTRUCTION DETAILS
C801 - PROFILES & CROSS SECTIONS	C812 - CONSTRUCTION DETAILS
C802 - PROFILES & CROSS SECTIONS	C813 - CONSTRUCTION DETAILS
C803 - PROFILES & CROSS SECTIONS	C814 - CONSTRUCTION DETAILS
C804 - PROFILES & CROSS SECTIONS	C815 - CONSTRUCTION DETAILS
C605 - PROFILES & CROSS SECTIONS	C900 - RECLAMATION PLANS
C809 - CONSTRUCTION DETAILS	C901 - RECLAMATION PLANS
C801 - CONSTRUCTION DETAILS	C902 - RECLAMATION PLANS

SITE LOCATION	NAD83-NF (NORTH ZONE)		UTM 83-17	
	LATITUDE	LONGITUDE	NORTHING	EASTING
ACCESS ROAD	39 526841	-80 777316	4375816.61	519139.88
WELL PAD	39 5268561	-80 782212	4375489.53	518716.67

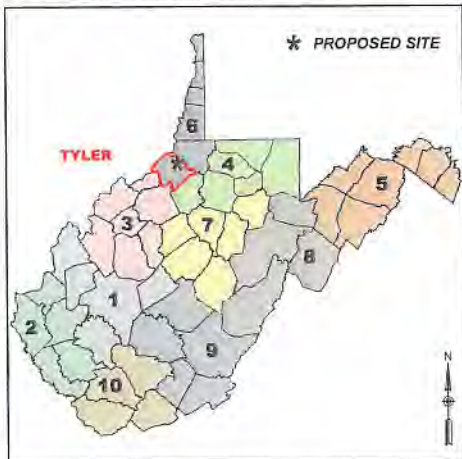
WELLHEAD LEGEND					
WELL NAME	WV NORTH NAD27	WV NORTH NAD 83	UTM (meters)	NAD27	NAD83
OILER UNIT 51	N: 377168.35 E: 1638266.09	N: 377203.60 E: 1606820.32	N: 4375484.39 E: 518711.09	LAT: 39° 31' 42.453" LONG: -80° 40' 56.865"	LAT: 39° 31' 42.740" LONG: -80° 40' 56.224"

LIMITS OF DISTURBANCE AREAS	
DESCRIPTION	ACRES
ACCESS ROAD	5.09
WELL PAD/AUXILIARY PAD	12.89
TOPSOIL/STRIPPING PILE 'A'	2.78
TOPSOIL/STRIPPING PILE 'B'	1.87
STOCKPILE 'C'	1.24
TOTAL	24.47
TREE CLEARING	15.20

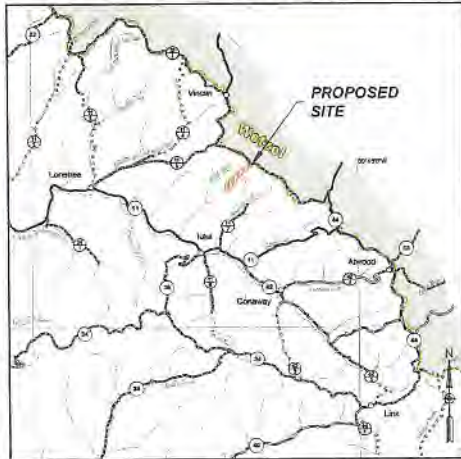
RECEIVED
Office of Oil and Gas
MAR 29 2021
WV Department of
Environmental Protection

DmH
3-26-21

WEST VIRGINIA COUNTY MAP



WV DOH COUNTY ROAD MAP



LIMITS OF DISTURBANCE PARCEL BREAKDOWN				
PROPERTY OWNER	TAX MAP PARCEL	PARCEL ACREAGE	TYPE OF DISTURBANCE	DISTURBED ACREAGE
ANTERO MIDSTREAM LLC	02-12-06	31.75	WELL PAD, ACCESS ROAD, TOPSOIL/STRIPPING PILE, STOCKPILE & TREE CLEARING	13.12
ANTERO MIDSTREAM LLC	02-12-16	50.00	WELL PAD, ACCESS ROAD, TOPSOIL/STRIPPING PILE, STOCKPILE & TREE CLEARING	10.16
MARY ADALINE LEWIS ET AL.	02-12-21	37.00	ACCESS ROAD & TREE CLEARING	1.19
DISTURBED ACREAGE TOTAL				24.47

WETLAND IMPACTS WITHIN LOD					
ID	TOTAL ACREAGE	TEMPORARY IMPACT	PERMANENT IMPACT	NO IMPACT	COMMENTS
ESH-WETLAND01	0.002	N/A	0.002	N/A	WITHIN WORK AREA
KLF_WETLAND13	0.065	N/A	0.065	N/A	FILL PLACEMENT
KLF_WETLAND14	0.009	N/A	0.009	N/A	FILL PLACEMENT
KLF_WETLAND14 B2	0.171	N/A	0.171	N/A	WITHIN WORK AREA
TOTALS	0.276	0	0.276	0	

(NOT TO SCALE)



REVISION # DATE

COVER SHEET
OILER WELL PAD
ELLSWORTH DISTRICT
TYLER COUNTY, WEST VIRGINIA

DATE: 2/3/2021
SCALE: AS SHOWN
SHEET: C000