



---

west virginia department of environmental protection

---

Office of Oil and Gas  
601 57<sup>th</sup> Street, S.E.  
Charleston, WV 25304  
(304) 926-0450  
fax: (304) 926-0452

Harold D. Ward, Cabinet Secretary  
[www.dep.wv.gov](http://www.dep.wv.gov)

Tuesday, July 26, 2022  
WELL WORK PERMIT  
Horizontal 6A / New Drill

ANTERO RESOURCES CORPORATION  
1615 WYNKOOP STREET  
DENVER, CO 80202

Re: Permit approval for ATWOOD UNIT 1H  
47-095-02798-00-00

This well work permit is evidence of permission granted to perform the specified well work at the location described on the attached pages and located on the attached plat, subject to the provisions of Chapter 22 of the West Virginia Code of 1931, as amended, and all rules and regulations promulgated thereunder, and to any additional specific conditions and provisions outlined in the pages attached hereto. Notification shall be given by the operator to the Oil and Gas Inspector at least 24 hours prior to the construction of roads, locations, and/or pits for any permitted work. In addition, the well operator shall notify the same inspector 24 hours before any actual well work is commenced and prior to running and cementing casing. Spills or emergency discharges must be promptly reported by the operator to 1-800-642-3074 and to the Oil and Gas Inspector.

Please be advised that form WR-35, Well Operators Report of Well Work is to be submitted to this office within 90 days of completion of permitted well work, as should form WR-34 Discharge Monitoring Report within 30 days of discharge of pits, if applicable. Failure to abide by all statutory and regulatory provisions governing all duties and operations hereunder may result in suspension or revocation of this permit and, in addition, may result in civil and/or criminal penalties being imposed upon the operators.

Per 35 CSR 4-5.2.g this permit will expire in two (2) years from the issue date unless permitted well work is commenced. If there are any questions, please feel free to contact me at (304) 926- 0450.

  
James A. Martin  
Chief

Operator's Well Number: ATWOOD UNIT 1H  
Farm Name: ANTERO MIDSTREAM LLC  
U.S. WELL NUMBER: 47-095-02798-00-00  
Horizontal 6A New Drill  
Date Issued: 7/26/2022

Promoting a healthy environment.

# PERMIT CONDITIONS

West Virginia Code § 22-6A-8(d) allows the Office of Oil and Gas to place specific conditions upon this permit. Permit conditions have the same effect as law. Failure to adhere to the specified permit conditions may result in enforcement action.

## CONDITIONS

---

1. This proposed activity may require permit coverage from the United States Army Corps of Engineers (USACE). Through this permit, you are hereby being advised to consult with USACE regarding this proposed activity.
2. If the operator encounters an unanticipated void, or an anticipated void at an unanticipated depth, the operator shall notify the inspector within 24 hours. Modifications to the casing program may be necessary to comply with W. Va. Code § 22-6A-5a (12), which requires drilling to a minimum depth of thirty feet below the bottom of the void, and installing a minimum of twenty (20) feet of casing. Under no circumstance should the operator drill more than one hundred (100) feet below the bottom of the void or install less than twenty (20) feet of casing below the bottom of the void.
3. When compacting fills, each lift before compaction shall not be more than 12 inches in height, and the moisture content of the fill material shall be within limits as determined by the Standard Proctor Density test of the actual soils used in specific engineered fill, ASTM D698, Standard Test Method for Laboratory Compaction Characteristics of Soil Using Standard Effort, to achieve 95 % compaction of the optimum density. Each lift shall be tested for compaction, with a minimum of two tests per lift per acre of fill. All test results shall be maintained on site and available for review.
4. Operator shall install signage per § 22-6A-8g (6) (B) at all source water locations included in their approved water management plan within 24 hours of water management plan activation.
5. Oil and gas water supply wells will be registered with the Office of Oil and Gas and all such wells will be constructed and plugged in accordance with the standards of the Bureau for Public Health set forth in its Legislative rule entitled *Water Well Regulations*, 64 C.S.R. 19. Operator is to contact the Bureau of Public Health regarding permit requirements. In lieu of plugging, the operator may transfer the well to the surface owner upon agreement of the parties. All drinking water wells within fifteen hundred feet of the water supply well shall be flow tested by the operator upon request of the drinking well owner prior to operating the water supply well.
6. Pursuant to the requirements pertaining to the sampling of domestic water supply wells/springs the operator shall, no later than thirty (30) days after receipt of analytical data provide a written copy to the Chief and any of the users who may have requested such analyses.
7. 24 hours prior to the initiation of the completion process the operator shall notify the Chief or his designee.
8. During the completion process the operator shall monitor annular pressures and report any anomaly noticed to the chief or his designee immediately.
9. If any explosion or other accident causing loss of life or serious personal injury occurs in or about a well or well work on a well, the well operator or its contractor shall give notice, stating the particulars of the explosion or accident, to the oil and gas inspector and the Chief, within 24 hours of said accident.
10. During the casing and cementing process, in the event cement does not return to the surface, the oil and gas inspector shall be notified within 24 hours.

API Number: \_\_\_\_\_

## PERMIT CONDITIONS

11. The operator shall provide to the Office of Oil and Gas the dates of each of the following within 30 days of their occurrence: completion of construction of the well pad, commencement of drilling, cessation of drilling, completion of any other permitted well work, and completion of the well. Such notice shall be provided by sending an email to [DEPOOGNotify@wv.gov](mailto:DEPOOGNotify@wv.gov).



---

west virginia department of environmental protection

---

Office of Oil and Gas  
601 57<sup>th</sup> Street, S.E.  
Charleston, WV 25304  
(304) 926-0450  
Fax: (304) 926-0452

Harold D. Ward, Cabinet Secretary  
dep.wv.gov

**ORDER  
ISSUED UNDER  
WEST VIRGINIA CODE, CHAPTER 22, ARTICLE 6A**

**TO:** Antero Resources Corporation  
1615 Wynkoop Street  
Denver, CO 80202

**DATE:** April 23, 2021  
**ORDER NO.:** 2021-W-2

**INTRODUCTION**

This Order (hereinafter "Order") is issued by the Office of Oil and Gas (hereinafter "OOG"), by and through its Chief, pursuant to the authority of W. Va. Code §§ 22-1-1, 22-6-1 and 22-6A-1 *et seq.* to Antero Resources Corporation (hereinafter "Antero" or "Operator"), collectively the "Parties."

**FINDINGS OF THE CHIEF**

In support of this Order, the Chief hereby finds the following:

1. OOG, an office within the West Virginia Department of Environmental Protection, is the agency with the duty and authority to execute and enforce W. Va. Code §22-6-1 and §22-6A-1 *et seq.*, and the rules and regulations promulgated thereunder.
2. Antero is a "person" as defined by W. Va. Code §22-6-1(n), with a corporate address as 1615 Wynkoop Street, Denver, CO 80202.
3. On March 22, 2021 Antero submitted a well work permit application identified as API# 47- 95-02736. The well is located on the Beech Run Pad fka Oiler Pad in the Ellsworth District of Tyler County, West Virginia.
4. On March 22, 2021 Antero requested a waiver for Wetland KLF\_ WETLAND 13 as outlined in Attachment 1, from well location restriction requirements in W. Va. Code §22-6A-12(b) for the well work permit application identified as API# 47- 95-02736. Other wetlands shown on Attachment 1 are excluded from the waiver due to their location inside of the construction area and total coverage under the ACOE permit.

## CONCLUSIONS OF LAW

1. West Virginia Code §22-1-6(d) requires, in part, that “in addition to other powers, duties and responsibilities granted and assigned to the secretary by this chapter, the secretary is authorized and empowered to... (3) Enter private lands to make surveys and inspections for environmental protection purposes; to investigate for violations of statutes or rules which the Office of Oil and Gas is charged with enforcing; to serve and execute warrants and processes; to make arrests; issue orders, which for the purposes of this chapter include consent agreements; and to otherwise enforce the statutes or rules which the Office of Oil and Gas is charged with enforcing.”
2. West Virginia Code §22-6A-2(a)(6) requires, in part, that “Concomitant with the broad powers to condition the issuance of well work permits, the secretary should also have broad authority to waive certain minimum requirements of this article when, in his or her discretion, such waiver is appropriate: *Provided*, That the secretary shall submit a written report of the number of waivers granted to the Legislature commencing January 1, 2013, and each year thereafter.”
3. West Virginia Code §22-6A-12(b) requires, in part, that “no well pad may be prepared or well drilled within one hundred feet measured horizontally from any perennial stream, natural or artificial lake, pond or reservoir, or a wetland, or within three hundred feet of a naturally reproducing trout stream. No well pad may be located within one thousand feet of a surface or ground water intake of a public water supply. The distance from the public water supply as identified by the Office of Oil and Gas shall be measured as follows: (1) For a surface water intake on a lake or reservoir, the distance shall be measured from the boundary of the lake or reservoir. (2) For a surface water intake on a flowing stream, the distance shall be measured from a semicircular radius extending upstream of the surface water intake. (3) For a groundwater source, the distance shall be measured from the wellhead or spring. The Office of Oil and Gas may, in its discretion, waive these distance restrictions upon submission of a plan identifying sufficient measures, facilities or practices to be employed during well site construction, drilling and operations to protect the waters of the state. A waiver, if granted, shall impose any permit conditions as the secretary considers necessary.”

## ORDER

West Virginia Code §22-6A-12(b) requires, in part, that “no well pad may be prepared or well drilled within one hundred feet measured horizontally from any perennial stream, natural or artificial lake, pond or reservoir, or a wetland. The Office of Oil and Gas grants the request for a waiver for KLF\_ WETLAND 13 from well location restriction requirements in W. Va. Code §22-6A-12(b) for the well work permit application identified as API# 47- 95-02736. The Office of Oil and Gas hereby **ORDERS** that Antero shall meet the following site construction and operational requirements for the Beech Run fka Oiler Well Pad:

- a. A berm shall be constructed around the perimeter of the pad to contain any potential spills and storm water runoff. Berm is to be at least twenty-four inches (24”) in height;
- b. Erosion control blankets shall be installed on all slopes and down gradient locations of the pad as erosion and sediment controlling BMPs;
- c. Wetland KLF\_ WETLAND is outside of the LOD on a slope where no runoff from the project can reach the wetland;
- d. Disturbed areas not used for operations shall be seeded and mulched per the seeding tables in the WVDEP-OOG Erosion and Sediment Control Manual;
- e. Drill cuttings and associated drilling mud shall be disposed of in a permitted landfill;
- f. Waste generated by the flowback treatment systems shall be sent to offsite disposal at a permitted landfill;
- g. Weekly site inspections shall be conducted to monitor and maintain the integrity of the BMP storm water controls;
- h. Weekly storm water and spill prevention inspections shall be conducted focusing on storm water and spill prevention BMPs and maintenance of these BMPs;
- i. Inspections of the storm water and spill prevention measures shall be conducted after any major storm event defined as a half inch (½”) rain within any twenty-four (24) hour period;
- j. Pad inspections shall be conducted no less than once a week to identify and mitigate potential deficiencies;
- k. All records from inspections shall be maintained on site for the life of the project and be available upon request.

Thus ORDERED, the 27th day of April 2021.

IN THE NAME OF THE STATE OF WEST VIRGINIA:

OFFICE OF OIL AND GAS  
DEPARTMENT OF ENVIRONMENTAL PROTECTION  
STATE OF WEST VIRGINIA

By: **James Martin** Digitally signed by James Martin  
Date: 2021.04.27 13:53:28 -04'00'  
\_\_\_\_\_  
JAMES A. MARTIN, CHIEF



WW-6B  
(04/15)

API NO. 47-095  
OPERATOR WELL NO. Atwood Unit 1H  
Well Pad Name: Beech Run Pad

STATE OF WEST VIRGINIA  
DEPARTMENT OF ENVIRONMENTAL PROTECTION, OFFICE OF OIL AND GAS  
WELL WORK PERMIT APPLICATION

1) Well Operator: Antero Resources Corporation 494507062 095-Tyler Ellsworth Porter Falls 7.5'  
Operator ID County District Quadrangle

2) Operator's Well Number: Atwood Unit 1H Well Pad Name: Beech Run Pad

3) Farm Name/Surface Owner: Antero Midstream LLC Public Road Access: Beech Run Rd.

4) Elevation, current ground: 1247' Elevation, proposed post-construction: ~1222'

5) Well Type (a) Gas X Oil \_\_\_\_\_ Underground Storage \_\_\_\_\_

Other \_\_\_\_\_

(b) If Gas Shallow X Deep \_\_\_\_\_

Horizontal X

6) Existing Pad: Yes or No Yes

7) Proposed Target Formation(s), Depth(s), Anticipated Thickness and Expected Pressure(s):  
Marcellus Shale: 7500' TVD, Anticipated Thickness- 55 feet, Associated Pressure- 2850#

8) Proposed Total Vertical Depth: 7500' TVD

9) Formation at Total Vertical Depth: Marcellus

10) Proposed Total Measured Depth: 9100' MD

11) Proposed Horizontal Leg Length: 1459.4'

12) Approximate Fresh Water Strata Depths: 880'

13) Method to Determine Fresh Water Depths: 47095308530000

14) Approximate Saltwater Depths: 2289'

15) Approximate Coal Seam Depths: 431'

16) Approximate Depth to Possible Void (coal mine, karst, other): None Anticipated

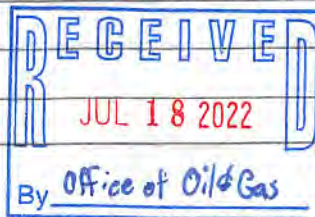
17) Does Proposed well location contain coal seams directly overlying or adjacent to an active mine? Yes \_\_\_\_\_ No X

(a) If Yes, provide Mine Info: Name: \_\_\_\_\_

Depth: \_\_\_\_\_

Seam: \_\_\_\_\_

Owner: \_\_\_\_\_



*Antero* 7/13/22



4709502798

WW-6B  
(04/15)

API NO. 47- 095 -  
OPERATOR WELL NO. Atwood Unit 1H  
Well Pad Name: Beech Run Pad

18)

**CASING AND TUBING PROGRAM**

<u>TYPE</u>	<u>Size (in)</u>	<u>New or Used</u>	<u>Grade</u>	<u>Weight per ft. (lb/ft)</u>	<u>FOOTAGE: For Drilling (ft)</u>	<u>INTERVALS: Left in Well (ft)</u>	<u>CEMENT: Fill-up (Cu. Ft.)/CTS</u>
Conductor	20"	New	X-60	78.67#	100	100 ✓	CTS, 96 Cu. Ft.
Fresh Water	13-3/8"	New	J-55	54.5#	930	930 ✓	CTS, 969 Cu. Ft.
Coal	9-5/8"	New	J-55	36#	3000	3000 ✓	CTS, 1221 Cu. Ft.
Intermediate							
Production	5-1/2"	New	P-110HP	23#	9100	9100 ✓	1376 Cu. Ft
Tubing	2-3/8"	New	N-80	4.7#			
Liners							

<u>TYPE</u>	<u>Size (in)</u>	<u>Wellbore Diameter (in)</u>	<u>Wall Thickness (in)</u>	<u>Burst Pressure (psi)</u>	<u>Anticipated Max. Internal Pressure (psi)</u>	<u>Cement Type</u>	<u>Cement Yield (cu. ft./k)</u>
Conductor	20"	24"	0.375"	2250	50	Class A	~1.18
Fresh Water	13-3/8"	17-1/2"	0.38"	2730	1000	Class A	~1.18
Coal	9-5/8"	12-1/4"	0.352"	3520	1500	Class A	~1.18
Intermediate							
Production	5-1/2"	8-3/4" & 8-1/2"	0.415"	14,360	2500	Class G/H	~1.8
Tubing	2-3/8"	4.778"	0.19"	11,200			
Liners							

**PACKERS**

Kind:	N/A			
Sizes:	N/A			
Depths Set:	N/A			

*MEG 7/13/22*

WW-68  
(10/14)

API NO. 47-095 -  
OPERATOR WELL NO. Alwood Unit 1H  
Well Pad Name: Beach Run Pad

19) Describe proposed well work, including the drilling and plugging back of any pilot hole:

Drill a new horizontal shallow well into the Marcellus Shale.

\*Antero will be air drilling the fresh water string which makes it difficult to determine when fresh water is encountered. Therefore, we have built in a buffer for the casing setting depth which helps to ensure that all fresh water zones are covered.

20) Describe fracturing/stimulating methods in detail, including anticipated max pressure and max rate:

Antero plans to pump Slickwater into the Marcellus Shale formation in order to ready the well for production. The fluid will be comprised of approximately 99 percent water and sand, with less than 1 percent special-purpose additives as shown in the attached "List of Anticipated Additives Used for Fracturing or Stimulating Well."

Anticipated Max Pressure - 9300 lbs  
Anticipated Max Rate - 80 bpm

21) Total Area to be disturbed, including roads, stockpile area, pits, etc., (acres): 24.47 acres

22) Area to be disturbed for well pad only, less access road (acres): 12.89 acres

23) Describe centralizer placement for each casing string:

Conductor: no centralizers

Surface Casing: one centralizer 10' above the float shoe, one on the insert float collar and one every 4th joint spaced up the hole to surface.

Intermediate Casing: one centralizer above float joint, one centralizer 5' above float collar and one every 4th collar to surface.

Production Casing: one centralizer at shoe joint and one every 3 joints to top of cement in intermediate casing.

24) Describe all cement additives associated with each cement type:

Conductor: no additives, Class A cement.

Surface: Class A cement with 2-3% calcium chloride and 1/4 lb of flake

Intermediate: Class A cement with 1/4 lb of flake, 5 gallons of clay treat

Production: Lead cement- 50/50 Class H/Poz + 1.5% salt + 1% C-45 + 0.5% C-16a + 0.2% C-12 + 0.45% C-20 + 0.05% C-51

Production: Tail cement- Class H + 45 PPS Calcium Carbonate + 1.0% FL-160 + 0.2% ACGB-47 + 0.05% ACSA-51 + 0.2% ACR-20

25) Proposed borehole conditioning procedures:

Conductor: blowhole clean with air, run casing, 10 bbls fresh water.

Surface: blowhole clean with air, trip to conductor shoe, trip to bottom, blowhole clean with air, trip out, run casing, circulate pipe capacity + 40 bbls fresh water followed by 25 bbls bentonite mud, 10 bbls fresh water spacer.

Intermediate: blowhole clean with air, trip to surface casing shoe, trip to bottom, blowhole clean with air, trip out, run casing, circulate 40 bbls brine water followed by 10 bbls fresh water and 25 bbls bentonite mud, pump 10 bbls fresh water.

Production: circulate with 14 lb/gal NaCl mud, trip to middle of lateral, circulate, pump high viscosity sweep, trip to base of curve, pump high viscosity sweep, trip to top of curve, trip to bottom, circulate, pump high viscosity sweep, trip out, run casing, circulate 10 bbls fresh water, pump 48 bbls barite pill, pump 10 bbls fresh water followed by 48 bbls mud flush and 10 bbls water.

\*Note: Attach additional sheets as needed.



4709502798

WW-9  
(4/16)

API Number 47 - 095 - \_\_\_\_\_  
Operator's Well No. Atwood Unit 1H

STATE OF WEST VIRGINIA  
DEPARTMENT OF ENVIRONMENTAL PROTECTION  
OFFICE OF OIL AND GAS

FLUIDS/ CUTTINGS DISPOSAL & RECLAMATION PLAN

Operator Name Antero Resources Corporation OP Code 494507062

Watershed (HUC 10) Outlet Middle Island Creek Quadrangle Porter Falls 7.5'

Do you anticipate using more than 5,000 bbls of water to complete the proposed well work? Yes  No

Will a pit be used? Yes  No

If so, please describe anticipated pit waste: No pit will be used at this site (Drilling and Flowback Fluids will be stored in tanks. Cuttings will be tanked and hauled off site.)

Will a synthetic liner be used in the pit? Yes  No  If so, what ml.? N/A

Proposed Disposal Method For Treated Pit Wastes:

- Land Application
- Underground Injection ( UIC Permit Number \*UIC Permit # will be provided on Form WR-34 )
- Reuse (at API Number Future permitted well locations when applicable. API# will be provided on Form WR-34 )
- Off Site Disposal (Supply form WW-9 for disposal location) Meadowfill Landfill Permit #SWF-1032-98  
Northwestern Landfill Permit #SWF-1025/  
WV0109410  
Wetzel Co Landfill Permit #SWF-1021
- Other (Explain \_\_\_\_\_)

Will closed loop system be used? If so, describe: Yes, fluids stored in tanks, cuttings removed offsite and taken to landfill.

Drilling medium anticipated for this well (vertical and horizontal)? Air, freshwater, oil based, etc.

Surface - Air/Freshwater, Intermediate -  
Dust/Suff Foam, Production - Water Based Mud

-If oil based, what type? Synthetic, petroleum, etc. Synthetic

Additives to be used in drilling medium? Please See Attachment

Drill cuttings disposal method? Leave in pit, landfill, removed offsite, etc. Drill cuttings stored in tanks, removed offsite and taken to landfill.

-If left in pit and plan to solidify what medium will be used? (cement, lime, sawdust) N/A

-Landfill or offsite name/permit number? Meadowfill Landfill (Permit #SWF-1032-98), Northwestern Landfill (Permit # SWF-1025/WV0109410)  
Wetzel Co Landfill (Permit #SWF-1021)

Permittee shall provide written notice to the Office of Oil and Gas of any load of drill cuttings or associated waste rejected at any West Virginia solid waste facility. The notice shall be provided within 24 hours of rejection and the permittee shall also disclose where it was properly disposed.

I certify that I understand and agree to the terms and conditions of the GENERAL WATER POLLUTION PERMIT issued on August 1, 2005, by the Office of Oil and Gas of the West Virginia Department of Environmental Protection. I understand that the provisions of the permit are enforceable by law. Violations of any term or condition of the general permit and/or other applicable law or regulation can lead to enforcement action.

I certify under penalty of law that I have personally examined and am familiar with the information submitted on this application form and all attachments thereto and that, based on my inquiry of those individuals immediately responsible for obtaining the information, I believe that the information is true, accurate, and complete. I am aware that there are significant penalties for submitting false information, including the possibility of fine or imprisonment.

Company Official Signature Gretchen Kohler


Company Official (Typed Name) Gretchen Kohler

Company Official Title Director of Environmental & Regulatory Compliance

Subscribed and sworn before me this 22 day of June, 2022

Diane Blair

Notary Public



My commission expires 27 Apr 2024

[Signature] 7/15/22

## ***Form WW-9 Additives Attachment***

### **SURFACE INTERVAL**

1. Fresh Water
2. Soap –Foamer AC
3. Air

### **INTERMEDIATE INTERVAL**

#### ***STIFF FOAM RECIPE:***

- 1) 1 ppb Soda Ash / Sodium Carbonate-Alkalinity Control Agent
- 2) 1 ppb Conqor 404 ( 11.76 ppg) / Corrosion Inhibitor
- 3) 4 ppb KLA-Gard ( 9.17 ppg) / Amine Acid Complex-Shale Stabilizer
- 4) 1ppb Mil Pac R / Sodium Carboxymethylcellulose-Filtration Control Agent
- 5) 12 ppb KCL / Potassium Chloride-inorganic Salt
- 6) Fresh Water 80 bbls
- 7) Air

### **PRODUCTION INTERVAL**

1. Alpha 1655  
Salt Inhibitor
2. Mil-Carb  
Calcium Carbonate
3. Cottonseed Hulls  
Cellulose-Cottonseed Pellets – LCM
4. Mil-Seal  
Vegetable, Cotton & Cellulose-Based Fiber Blend – LCM
5. Clay-Trol  
Amine Acid Complex – Shale Stabilizer
6. Xan-Plex  
Viscosifier For Water Based Muds
7. Mil-Pac (All Grades)  
Sodium Carboxymethylcellulose – Filtration Control Agent
8. New Drill  
Anionic Polyacrylamide Copolymer Emulsion – Shale Stabilizer
9. Caustic Soda  
Sodium Hydroxide – Alkalinity Control
10. Mil-Lime  
Calcium Hydroxide – Lime
11. LD-9  
Polyether Polyol – Drilling Fluid Defoamer
12. Mil Mica  
Hydro-Biotite Mica – LCM

RECEIVED  
Office of Oil and Gas  
JUN 23 2022  
WV Department of  
Environmental Protection

13. Escaid 110  
Drilling Fluid Solvent – Aliphatic Hydrocarbon
14. Ligco  
Highly Oxidized Leonardite – Filtration Control Agent
15. Super Sweep  
Polypropylene – Hole Cleaning Agent
16. Sulfatrol K  
Drilling Fluid Additive – Sulfonated Asphalt Residuum
17. Sodium Chloride, Anhydrous  
Inorganic Salt
18. D-D  
Drilling Detergent – Surfactant
19. Terra-Rate  
Organic Surfactant Blend
20. W.O. Defoam  
Alcohol-Based Defoamer
21. Perma-Lose HT  
Fluid Loss Reducer For Water-Based Muds
22. Xan-Plex D  
Polysaccharide Polymer – Drilling Fluid Viscosifier
23. Walnut Shells  
Ground Cellulosic Material – Ground Walnut Shells – LCM
24. Mil-Graphite  
Natural Graphite – LCM
25. Mil Bar  
Barite – Weighting Agent
26. X-Cide 102  
Biocide
27. Soda Ash  
Sodium Carbonate – Alkalinity Control Agent
28. Clay Trol  
Amine Acid complex – Shale Stabilizer
29. Sulfatrol  
Sulfonated Asphalt – Shale Control Additive
30. Xanvis  
Viscosifier For Water-Based Muds
31. Milstarch  
Starch – Fluid Loss Reducer For Water Based Muds
32. Mil-Lube  
Drilling Fluid Lubricant

RECEIVED  
Office of Oil and Gas  
JUN 23 2022  
WV Department of  
Environmental Protection

4709502798

Form WW-9

Operator's Well No. Atwood Unit 1H

**Antero Resources Corporation**

Proposed Revegetation Treatment: Acres Disturbed 24.47 acres Prevegetation pH \_\_\_\_\_

Lime 2-4 Tons/acre or to correct to pH 6.5

Fertilizer type Hay or straw or Wood Fiber (will be used where needed)

Fertilizer amount 500 lbs/acre

Mulch 2-3 Tons/acre

Access Road (5.69 acres) + Well Pad (12.89 acres) + Topsoil Pile "A" (2.78 acres) + Topsoil Pile "B" (1.87 acres) - Stockpile (1.24 acres) = 24.47 Acres

**Seed Mixtures**

**Temporary**

**Permanent**

Seed Type	lbs/acre
Annual Ryegrass	40
Field Bromegrass	40

Seed Type	lbs/acre
Crownvetch	10-15
Tall Fescue	30

See attached Table IV-3 for additional seed type (Beech Run Pad Design)

See attached Table IV-4A for additional seed type (Beech Run Pad Design)

\*or type of grass seed requested by surface owner

\*or type of grass seed requested by surface owner

**Attach:**

Maps(s) of road, location, pit and proposed area for land application (unless engineered plans including this info have been provided). If water from the pit will be land applied, include dimensions (L x W x D) of the pit, and dimensions (L x W), and area in acreage, of the land application area.

Photocopied section of involved 7.5' topographic sheet.

Plan Approved by: *[Signature]*

Comments: \_\_\_\_\_  
\_\_\_\_\_  
\_\_\_\_\_  
\_\_\_\_\_  
\_\_\_\_\_

Title: Oil/Gas Inspector

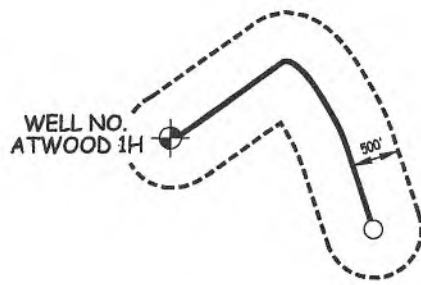
Date: 7/13/22

Field Reviewed? ( ) Yes ( / ) No





# BEECH RUN PAD ANTERO RESOURCES CORPORATION




RECEIVED  
JUL 11 2022  
By Oil & Gas Office

WILLOW LAND SURVEYING, PLLC  
P.O. BOX 17, PENNSBORO, WV 26415  
(304) 659-1717

JOB #: 22-005WA

SCALE : 1-INCH = 2000-FEET



DATE: 06/13/22

DRAWN BY: D.L.P.

FILE: ATWOOD1HAORs.DWG



**911 Address**  
**8781 Wetzel Tyler Ridge Rd.**  
**New Martinsville, WV 26155**


## Well Site Safety Plan

### Antero Resources

**Well Name: Beech Run Unit 5H (fka Oiler)**

**Pad Location: Beech Run PAD**

Tyler County/Ellsworth District



#### GPS Coordinates:

**Entrance** - Lat 39°53'26.941"/Long -80°77'73.196" (NAD83)

**Pad Center** - Lat 39°52'88.561"/Long -80°78'22.212" (NAD83)

#### Driving Directions:

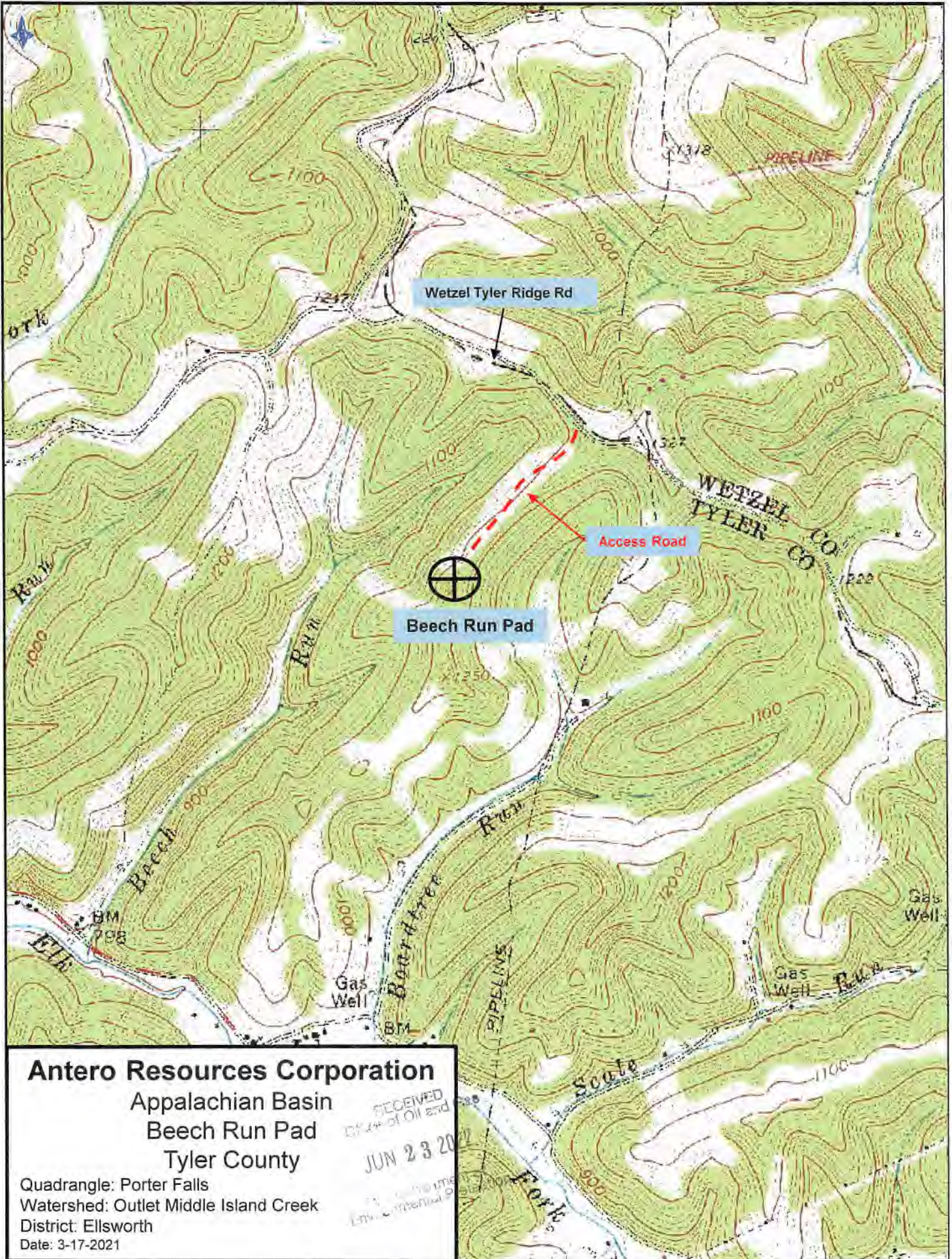
From Reader: Head northwest on Border Lane toward Old Mexico Rd. for 16 ft. - sharp left onto CO Rd. 40/2 for 0.3 miles - continue onto 8 Mile Rd. for 4.0 miles - slight right onto Wetzel Tyler Ridge Rd. for 2.0 miles - turn left onto Right Hand Middle Fork for 0.2 miles - lease road will be on your left.

#### Alternate Route:

From Middlebourne: Head northeast onto WV-18 N/Main St. toward Court St./Dodd St/ for 4.3 miles - turn right onto WV-180 N for 0.2 miles - turn right onto CO Rd. 11/6 for 0.4 miles - continue onto Elk Fork Rd. for 5.3 miles - slight left onto Mudlick Rd. for 0.1 miles - continue onto Left Hand Middle Fork for 0.5 miles - continue onto Right Hand Middle Fork for 1.1 miles - lease road will be on your right.

**EMERGENCY (24 HOUR) CONTACT 1-800-878-1373<sub>1</sub>**





**Antero Resources Corporation**

Appalachian Basin

Beech Run Pad

Tyler County

Quadrangle: Porter Falls

Watershed: Outlet Middle Island Creek

District: Ellsworth

Date: 3-17-2021

RECEIVED  
State of Oil and Gas  
JUN 23 2021  
Environmental Protection



LATITUDE 39°32'30"

9,126'

LATITUDE 39°32'30"

7,004' TO BOTTOM HOLE

Antero Resources Corporation  
Well No. Atwood Unit 1H

**MINERAL OWNERSHIP**

A	BESSIE M. SHIVELY
B	ELAINE L. OILER
C	OMA ANN FERRELL
D	JON MICHAEL DUMARS ET UX
E	HAUGHT FAMILY TRUST
F	H 3 LLC
G	CLARENCE MYSZCZELAKAUS

**ELLSWORTH DISTRICT - TYLER COUNTY**

12-05	ROSALTE HENRY
12-06	ANTERO MIDSTREAM LLC
12-07	COASTAL FOREST RESOURCES CO
12-09	COASTAL FOREST RESOURCES CO
12-14	ANTERO MIDSTREAM LLC
12-16	PATRICIA NYE
12-16	PATRICIA NYE
12-17	ANTERO MIDSTREAM LLC
12-18	ANTERO MIDSTREAM LLC
12-19	TOM DUMARS
12-20	SHA YOHO
12-20.1	SHA YOHO
12-21	SHA YOHO
12-22	RALPH THACKER
12-23	ROBERT BARD
12-24	CHARLES EASTHAM
12-25	MARGARET LANCASTER
12-26	MARGARET LANCASTER
12-32	CARL WILCOX

**MCELROY DISTRICT - TYLER COUNTY**

2-04	LLOYD WEEKLEY
2-05	RONALD WEEKLEY
2-9.1	RICHARD BLANKENSHIP
2-9.2	WILLIAM LACY
2-9.3	SANDRA JOCHUM
2-10	WANDA PARR
2-11	THOMAS FERRELL

**ELLSWORTH DISTRICT - TYLER COUNTY**

17-04	ERWAIN PECK
17-07	GILBERT EDDY
17-08	RICHARD NAPTORKOWSKI
17-09	ERWAIN PECK
17-10	THOMAS JOES
17-10.1	CHARLES EASTHAM
17-10.2	THOMAS JOES
17-11	ELIZABETH RICHIE
17-12	FREDERICK SHATZER
17-13	CHARLES EASTHAM
17-14	WILLIAM TITUS
17-14.1	SAMUEL LEEK
17-14.2	SANDRA SHREVE
17-14.3	FRED SHREVE
17-14.4	FRED SHREVE
17-14.5	PEGGY LOUB
17-14.6	RONALD SHAVER
17-14.7	MICHAEL MARTIN
17-14.8	SANDRA SHREVE
17-14.9	FRED SHREVE
17-14.10	MICHAEL MARTIN
17-15	JEROME PLAUGHER
17-19	CLARENCE CLARK
17-20	KETH MALINKY
17-20.1	KETH MALINKY
17-21	RODNEY ADAMS
17-22	STEVEN MELOTT
17-23	MARJORIE STALEY
17-24	SHAWNIA STALEY
17-24.1	DAWN HADLEY
17-25	ELIZABETH MENSES
17-26	RICHARD NEFF
17-27	HAMMETT LAND & MINERALS LLC
17-28	ARTHUR PECK
17-29	HAMMETT LAND & MINERALS LLC
17-32	SHALYN MCGRAW
17-37	BONNIE HENTHORN
17-37.1	JOHN COOPER
17-37.2	PATRICK KELLER
17-38	PATRICK KELLER
17-38.1	PATRICK KELLER
17-39	PATRICK KELLER
17-39.1	PATRICK KELLER
17-39.2	PATRICK KELLER
17-40.1	RODNEY ADAMS
17-41	ROBERT BALL
17-45	EGT PRODUCTION CO.
17-46	EGT PRODUCTION CO.
17-47	JOHN BASSETT
17-48	TEREMY JURY
17-49	MARTHA MENSES
17-50	MARTHA MENSES
17-51	JONATHAN COOPER
17-52	ANTERO RESOURCES CORP.
17-59	MICHAEL BEGLE
23-11	JENNIFER WILLIAMS
23-12	TERRY JOY
23-13	JOSEPH FERRELL
23-14	WANDA PARR
23-15	HARLEY LEMASTERS
23-16	RICK STALEY
23-17	RICK STALEY
23-18	RICK STALEY
23-28	RICHARD NEFF

**NOTES:**  
**WELL 1H TOP HOLE INFORMATION:**  
 N: 377,217ft E: 1,638,297ft  
 LAT: 39°31'42.94" LON: 80°46'56.48"  
**BOTTOM HOLE INFORMATION:**  
 N: 376,276ft E: 1,640,406ft  
 LAT: 39°31'33.94" LON: 80°46'29.39"  
 WEST VIRGINIA COORDINATE SYSTEM OF 1927 NORTH ZONE. ZONE WAS DERIVED FROM MEASUREMENTS TAKEN WITH TRIMBLE GEOXT SUBMETER MAPPING GRADE GPS UNIT. PLAT ORIENTATION, CORNER, AND WELL REFERENCE TIE LINES ARE BASED ON GRID NORTH.


**(NAD) 83 (UTM) ZONE 17 COORDS:**  
**WELL 1H TOP HOLE INFORMATION:**  
 N: 4,375,469m E: 518,720m  
**BOTTOM HOLE INFORMATION:**  
 N: 4,375,193m E: 519,368m

**(NAD) 27 (UTM) ZONE 17 COORDS:**  
**WELL 1H TOP HOLE INFORMATION:**  
 N: 14,354,471ft E: 1,701,787ft  
**POINT OF ENTRY INFORMATION:**  
 N: 14,354,917ft E: 1,703,361ft  
**BOTTOM HOLE INFORMATION:**  
 N: 14,353,566ft E: 1,703,911ft

**NOTE**  
 NO OCCUPIED DWELLINGS OR BUILDINGS TWO THOUSAND FIVE HUNDRED (2,500) SQUARE FEET OR LARGER USED TO HOUSE OR SHELTER DAIRY CATTLE OR POULTRY HUSBANDRY ARE LOCATED WITHIN SIX HUNDRED TWENTY-FIVE (625) FEET OF THE CENTER OF THE WELL PAD.

**NOTE:**  
 1 WATER WELL WAS LOCATED WITHIN 2000' OF THE CENTER OF PAD

WELL NO. 1H



I THE UNDERSIGNED, HEREBY CERTIFY THAT THIS PLAT IS CORRECT TO THE BEST OF MY KNOWLEDGE AND BELIEF AND SHOWS ALL THE INFORMATION REQUIRED BY LAW AND THE RULES ISSUED AND PERSCRIBED BY THE DEPARTMENT OF ENVIRONMENTAL PROTECTION.



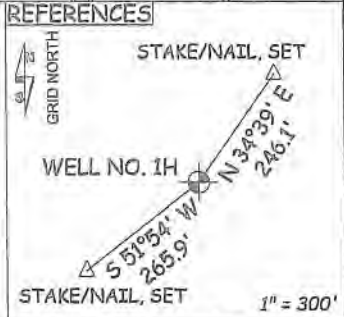
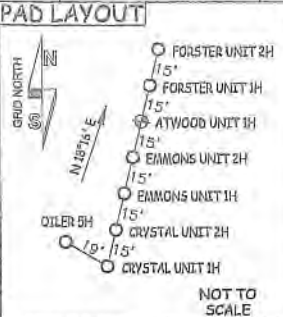
STATE OF WEST VIRGINIA, DIVISION OF ENVIRONMENTAL PROTECTION, OFFICE OF OIL AND GAS

WILLOW LAND SURVEYING PLLC  
 220 MASONIC AVE. PENNSBORO WEST VIRGINIA 26415

JOB # 20-014WA  
 DRAWING # ATWOOD1H  
 SCALE 1" = 2000'  
 MINIMUM DEGREE OF ACCURACY SUBMETER  
 PROVEN SOURCE OF ELEV. SUBMETER MAPPING GRADE GPS

**LEGEND**  
 --- Surface Owner Boundary Lines +/-  
 - - - - - Adjoining Surface Tracts +/-  
 ⊕ Found monument, as noted

*Thomas Summers*  
 THOMAS SUMMERS P.S. 2109



STATE OF WEST VIRGINIA DEPARTMENT OF ENERGY DIVISION OF OIL AND GAS

DATE 06/13/22  
 OPERATOR'S WELL# ATWOOD UNIT #1H

WELL TYPE: OIL \_\_\_ GAS X LIQUID INJECTION \_\_\_ WASTE DISPOSAL \_\_\_ 47 - 095 - 02798 McA  
 (IF "GAS") PRODUCTION X STORAGE \_\_\_ DEEP \_\_\_ SHALLOW X STATE COUNTY PERMIT  
 LOCATION: ELEVATION 1,222' - PROPOSED 1,247' - ORIGINAL WATERSHED OUTLET MIDDLE ISLAND CREEK  
 QUADRANGLE PORTER FALLS 7.5' DISTRICT ELLSWORTH COUNTY TYLER  
 SURFACE OWNER ANTERO MIDSTREAM LLC ACREAGE 50 ACRES +/-  
 OIL & GAS ROYALTY OWNER ELAINE L. OILER; H 3 LLC; HAUGHT FAMILY TRUST LEASE ACREAGE 50 AC.±; 14 AC.±; 16.25 AC.±

PROPOSED WORK: DRILL X CONVERT \_\_\_ DRILL DEEPER \_\_\_ REDRILL \_\_\_ FRACTURE OR STIMULATE X  
 PLUG OFF OLD FORMATION \_\_\_ PERFORATE NEW FORMATION X OTHER PHYSICAL CHANGE IN WELL  
 (SPECIFY) \_\_\_ PLUG & ABANDON CLEAN OUT & REPLUG  
 TARGET FORMATION MARCELLUS ESTIMATED DEPTH 7,500' TVD 9,100' MD  
 WELL OPERATOR ANTERO RESOURCES CORP. DESIGNATED AGENT DIANNA STAMPER - CT CORPORATION SYSTEM  
 ADDRESS 1615 WYNKOOP ST. ADDRESS 5400 D BIG TYLER ROAD  
 FORM WW-6 DENVER, CO 80202 CHARLESTON, WV 25313

WV NORTH ZONE GRID NORTH

5,673' TO BOTTOM HOLE  
4,762'  
LONGITUDE 80°45'00"

LONGITUDE 80°45'00"

COUNTY NAME  
PERMIT



LATITUDE 39°32'30"

9,126'

LATITUDE 39°32'30"

7,004' TO BOTTOM HOLE

Antero Resources Corporation  
Well No. Atwood Unit 1H

MINERAL OWNERSHIP	
A	ELSIE M. SNIVELY
B	BLAINE LOILER
C	OMA ANN FERRELL
D	JON MICHAEL DUMARS RT UX
E	HAUGHTY FAMILY TRUST
F	H 3 LLC
G	CLARENCE MUTSCHBLAUMS

MCELROY DISTRICT - TYLER COUNTY	
2-04	LLOYD WEEKLEY
2-05	RONALD WEEKLEY
2-09.1	RICHARD BLANKENSHIP
2-09.2	WILLIAM LACY
2-09.3	SANDRA JOCHUM
2-10	WANDA PARR
2-11	THOMAS FERRELL

ELLSWORTH DISTRICT - TYLER COUNTY	
12-05	ROSALIE HENRY
12-06	ANTERO MIDSTREAM LLC
12-07	COASTAL FOREST RESOURCES CO.
12-09	COASTAL FOREST RESOURCES CO.
12-14	ANTERO MIDSTREAM LLC
12-15	PATRICIA NYE
12-16	PATRICIA NYE
12-17	ANTERO MIDSTREAM LLC
12-18	ANTERO MIDSTREAM LLC
12-19	JON DUMARS
12-20	SHA YOHO
12-20.1	SHA YOHO
12-21	SHA YOHO
12-22	RALPH THACKER
12-23	ROBERT BARD
12-24	CHARLES EAASTHAM
12-25	MARGARET LANCASTER
12-26	MARGARET LANCASTER
12-32	CARL WILCOX


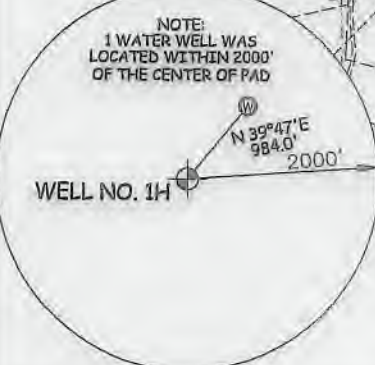
ELLSWORTH DISTRICT - TYLER COUNTY	
17-04	ERWAIN PECK
17-07	GILBERT EDDY
17-08	RICHARD HARIORKOWSKI
17-09	ERWAIN PECK
17-10	THOMAS JOBES
17-10.1	CHARLES EASTHAM
17-10.2	THOMAS JOBES
17-11	ELIZABETH RICHTE
17-12	FREDERICK SHATZER
17-13	CHARLES EASTHAM
17-14	WILLIAM TITUS
17-14.1	SAMUEL LEEK
17-14.2	SANDRA SHREVE
17-14.3	FRED SHREVE
17-14.4	FRED SHREVE
17-14.5	PEGGY LOUB
17-14.6	RONALD SHAVER
17-14.7	MICHAEL MARTIN
17-14.8	SANDRA SHREVE
17-14.9	FRED SHREVE
17-14.10	MICHAEL MARTIN
17-15	JEROME PLAUSER
17-19	CLARENCE CLARK
17-20	KEITH MALINKY
17-20.1	KEITH MALINKY
17-21	RODNEY ADAMS
17-22	STEVEN MELOTT
17-23	MARJORIE STALEY
17-24	SHAWNA STALEY
17-24.1	DAWN HADLEY
17-25	ELIZABETH MENGES
17-26	RICHARD NEFF
17-27	HAMMETT LAND & MINERALS LLC
17-28	ARTHUR PECK
17-29	HAMMETT LAND & MINERALS LLC
17-30	SHALVIN MCGRAW
17-37	BONNIE HENTHORN
17-37.1	JOHN COOPER
17-37.2	PATRICK KELLER
17-38	PATRICK KELLER
17-38.1	PATRICK KELLER
17-39	PATRICK KELLER
17-39.1	PATRICK KELLER
17-39.2	PATRICK KELLER
17-40.1	RODNEY ADAMS
17-41	ROBERT BALL
17-45	EQT PRODUCTION CO.
17-46	EQT PRODUCTION CO.
17-47	JOHN BASSETT
17-48	JEREMY JURY
17-49	MARSHA MENGES
17-50	MARSHA MENGES
17-51	JONATHAN COOPER
17-52	ANTERO RESOURCES CORP
17-59	MICHAEL BEGGLER
23-11	TENNIFER WILLIAMS
23-12	TERRY TOV
23-13	JOSEPH FERRELL
23-14	WANDA PARR
23-15	HARLEY LEMASTERS
23-16	RICK STALEY
23-17	RICK STALEY
23-18	RICK STALEY
23-28	RICHARD NEFF

**NOTES:**  
 WELL 1H TOP HOLE INFORMATION:  
 N: 377,217ft E: 1,638,297ft  
 LAT: 39°31'42.94" LON: 80°46'56.48"  
 BOTTOM HOLE INFORMATION:  
 N: 376,276ft E: 1,640,406ft  
 LAT: 39°31'33.94" LON: 80°46'29.39"  
 WEST VIRGINIA COORDINATE SYSTEM OF 1927 NORTH ZONE. ZONE WAS DERIVED FROM MEASUREMENTS TAKEN WITH TRIMBLE GEOXT SUBMETER MAPPING GRADE GPS UNIT. PLAT ORIENTATION, CORNER, AND WELL REFERENCE TIE LINES ARE BASED ON GRID NORTH.

(NAD) 83 (UTM) ZONE 17 COORDS:  
 WELL 1H TOP HOLE INFORMATION:  
 N: 4,375,469m E: 518,720m  
 BOTTOM HOLE INFORMATION:  
 N: 4,375,193m E: 519,368m

(NAD) 27 (UTM) ZONE 17 COORDS:  
 WELL 1H TOP HOLE INFORMATION:  
 N: 14,354,471ft E: 1,701,787ft  
 POINT OF ENTRY INFORMATION:  
 N: 14,354,917ft E: 1,703,361ft  
 BOTTOM HOLE INFORMATION:  
 N: 14,353,566ft E: 1,703,911ft

**NOTE:**  
 NO OCCUPIED DWELLINGS OR BUILDINGS TWO THOUSAND FIVE HUNDRED (2,500) SQUARE FEET OR LARGER USED TO HOUSE OR SHELTER DAIRY CATTLE OR POULTRY HUSBANDRY ARE LOCATED WITHIN SIX HUNDRED TWENTY-FIVE (625) FEET OF THE CENTER OF THE WELL PAD.



I, THE UNDERSIGNED, HEREBY CERTIFY THAT THIS PLAT IS CORRECT TO THE BEST OF MY KNOWLEDGE AND BELIEF AND SHOWS ALL THE INFORMATION REQUIRED BY LAW AND THE RULES ISSUED AND PERSCRIBED BY THE DEPARTMENT OF ENVIRONMENTAL PROTECTION.



STATE OF WEST VIRGINIA, DIVISION OF ENVIRONMENTAL PROTECTION, OFFICE OF OIL AND GAS

WILLOW LAND SURVEYING PLLC  
 220 MASONIC AVE. PENNSBORO WEST VIRGINIA 26415

JOB # 20-014WA	LEGEND	PAD LAYOUT	REFERENCES
DRAWING # ATWOOD1H	--- Surface Owner Boundary Lines +/-		
SCALE 1" = 2000'	- - - Adjoining Surface Tracts +/-		
MINIMUM DEGREE OF ACCURACY SUBMETER	⊕ Found monument, as noted		
PROVEN SOURCE OF ELEV. SUBMETER MAPPING GRADE GPS	THOMAS SUMMERS P.S. 2109		
STATE OF WEST VIRGINIA DEPARTMENT OF ENERGY DIVISION OF OIL AND GAS	DATE 08/13/22		
	OPERATOR'S WELL# ATWOOD UNIT #1H		

WELL TYPE: OIL \_\_\_ GAS  LIQUID INJECTION \_\_\_ WASTE DISPOSAL \_\_\_ 47 - 095 - 82798 HCA  
 (IF "GAS") PRODUCTION  STORAGE \_\_\_ DEEP \_\_\_ SHALLOW  STATE COUNTY PERMIT  
 LOCATION: ELEVATION 1,222' - PROPOSED 1,247' - ORIGINAL WATERSHED OUTLET MIDDLE ISLAND CREEK  
 QUADRANGLE PORTER FALLS 7.5' DISTRICT ELLSWORTH COUNTY TYLER  
 SURFACE OWNER ANTERO MIDSTREAM LLC ACREAGE 50 ACRES +/- COUNTY NAME  
 OIL & GAS ROYALTY OWNER ELAINE L. OILER; H 3 LLC; HAUGHTY FAMILY TRUST LEASE ACREAGE 50 AC.±; 14 AC.±; 16.25 AC.± PERMIT

PROPOSED WORK: DRILL  CONVERT \_\_\_ DRILL DEEPER \_\_\_ REDRILL \_\_\_ FRACTURE OR STIMULATE   
 PLUG OFF OLD FORMATION \_\_\_ PERFORATE NEW FORMATION  OTHER PHYSICAL CHANGE IN WELL  
 (SPECIFY) \_\_\_ PLUG & ABANDON CLEAN OUT & REPLUG  
 TARGET FORMATION MARCELLUS ESTIMATED DEPTH 7,500' TVD 9,100' MD  
 WELL OPERATOR ANTERO RESOURCES CORP. DESIGNATED AGENT DIANNA STAMPER - CT CORPORATION SYSTEM  
 ADDRESS 1615 WYNKOOP ST. ADDRESS 5400 D BIG TYLER ROAD  
 DENVER, CO 80202 CHARLESTON, WV 25313



WW-6A1

Operator's Well Number Atwood Unit 1H

INFORMATION SUPPLIED UNDER WEST VIRGINIA CODE  
Chapter 22, Article 6A, Section 5(a)(5)  
IN LIEU OF FILING LEASE(S) AND OTHER CONTINUING CONTRACT(S)

Under the oath required to make the verification on page 1 of this Notice and Application, I depose and say that I am the person who signed the Notice and Application for the Applicant, and that –

- (1) the tract of land is the same tract described in this Application, partly or wholly depicted in the accompanying plat, and described in the Construction and Reclamation Plan;
- (2) the parties and recordation data (if recorded) for lease(s) or other continuing contract(s) by which the Applicant claims the right to extract, produce or market the oil or gas are as follows:

Grantor, lessor, etc.	Grantee, lessee, etc.	Royalty	Book/Page
<b><u>B: Elaine L. Oiler Lease</u></b>			
Elaine L. Oiler	Petroedge Energy LLC	1/8	0399/0725
Petroedge Energy LLC	Statoil USA Onshore Properties	Assignment	0406/0147
Statoil USA Onshore Properties	EQT Production Company	Assignment	0539/0239
EQT Production Company	Antero Resources Corporation	Assignment	0663/0001
<b><u>F: H 3 LLC Lease</u></b>			
H 3 LLC	Antero Resources Appalachian Corporation	1/8+	0417/0257
Antero Resources Appalachian Corporation	Antero Resources Corporation	Name Change	0557/0430

\*Partial Assignments to Antero Resources Corporation include 100% rights to extract, produce and market the oil and gas from the Marcellus and any other formations completed with this well.

RECEIVED  
Office of Oil and Gas  
JUN 23 2022  
WV Department of  
Environmental Protection



WW-6A1  
(5/13)

Operator's Well No. Atwood Unit 1H

**INFORMATION SUPPLIED UNDER WEST VIRGINIA CODE  
Chapter 22, Article 6A, Section 5(a)(5)  
IN LIEU OF FILING LEASE(S) AND OTHER CONTINUING CONTRACT(S)**

Under the oath required to make the verification on page 1 of this Notice and Application, I depose and say that I am the person who signed the Notice and Application for the Applicant, and that –

- (1) the tract of land is the same tract described in this Application, partly or wholly depicted in the accompanying plat, and described in the Construction and Reclamation Plan;
- (2) the parties and recordation data (if recorded) for lease(s) or other continuing contract(s) by which the Applicant claims the right to extract, produce or market the oil or gas are as follows:

Lease Name or Number	Grantor, Lessor, etc.	Grantee, Lessee, etc.	Royalty	Book/Page
E: Haight Family Trust Lease	Haight Family Trust dated 4/17/1989 Montani Energy LLC	Montani Energy LLC Antero Resources Corporation	1/8+ Assignment	0392/0069 0396/0759

\*Partial Assignments to Antero Resources Corporation include 100% rights to extract, produce and market the oil and gas from the Marcellus and any other formations completed with this well.

**Acknowledgement of Possible Permitting/Approval  
In Addition to the Office of Oil and Gas**

The permit applicant for the proposed well work addressed in this application hereby acknowledges the possibility of the need for permits and/or approvals from local, state, or federal entities in addition to the DEP, Office of Oil and Gas, including but not limited to the following:

- WV Division of Water and Waste Management
- WV Division of Natural Resources WV Division of Highways
- U.S. Army Corps of Engineers
- U.S. Fish and Wildlife Service
- County Floodplain Coordinator

The applicant further acknowledges that any Office of Oil and Gas permit in no way overrides, replaces, or nullifies the need for other permits/approvals that may be necessary and further affirms that all needed permits/approvals should be acquired from the appropriate authority before the affected activity is initiated.

Well Operator: Antero Resources Corporation  
By: Max Green   
Its: VP of Land

RECEIVED  
Office of Oil and Gas  
JUN 23 2022  
WV Department of  
Environmental Protection

4709502798



June 15, 2022

Antero Resources  
1615 Wynkoop Street  
Denver, CO 80202  
Office 303.357.7310  
Fax 303.357.7315

West Virginia Department of Environmental Protection  
Chief, Office of Oil and Gas  
Attn: Mr. James Martin  
601 57<sup>th</sup> Street SE  
Charleston, WV 25304

RE: Atwood Unit 1H  
Quadrangle: Porter Falls 7.5'  
Tyler County/Ellsworth District, West Virginia

Mr. Martin:

Antero Resources Corporation (Antero) is submitting the following application for a new well work permit for the Atwood Unit 1H horizontal shallow well. As an authorized representative, I certify that Antero has the right to extract, produce or market the oil or gas for all leases through which the Atwood Unit 1H horizontal lateral will drill through including any and all roads crossed under as identified on the attached survey plat.

Sincerely,

A handwritten signature in black ink, appearing to be "TK", written over a horizontal line.

Thomas Kuhn  
Senior Staff Landman

RECEIVED  
Office of Oil and Gas  
JUN 23 2022  
WV Department of  
Environmental Protection

**STATE OF WEST VIRGINIA**  
**DEPARTMENT OF ENVIRONMENTAL PROTECTION, OFFICE OF OIL AND GAS**  
**NOTICE CERTIFICATION**

Date of Notice Certification: 06/21/2022

API No. 47- 095 - \_\_\_\_\_

Operator's Well No. Atwood Unit 1H

Well Pad Name: Beech Run Pad

**Notice has been given:**

Pursuant to the provisions in West Virginia Code § 22-6A, the Operator has provided the required parties with the Notice Forms listed below for the tract of land as follows:

State: <u>West Virginia</u>	UTM NAD 83 Easting: <u>518720m</u>
County: <u>Tyler</u>	Northing: <u>4375469m</u>
District: <u>Ellsworth</u>	Public Road Access: <u>Beech Run Rd.</u>
Quadrangle: <u>Porter Falls 7.5'</u>	Generally used farm name: <u>Antero Midstream LLC</u>
Watershed: <u>Outlet Middle Island Creek</u>	

Pursuant to West Virginia Code § 22-6A-7(b), every permit application filed under this section shall be on a form as may be prescribed by the secretary, shall be verified and shall contain the following information: (14) A certification from the operator that (i) it has provided the owners of the surface described in subdivisions (1), (2) and (4), subsection (b), section ten of this article, the information required by subsections (b) and (c), section sixteen of this article; (ii) that the requirement was deemed satisfied as a result of giving the surface owner notice of entry to survey pursuant to subsection (a), section ten of this article six-a; or (iii) the notice requirements of subsection (b), section sixteen of this article were waived in writing by the surface owner; and Pursuant to West Virginia Code § 22-6A-11(b), the applicant shall tender proof of and certify to the secretary that the notice requirements of section ten of this article have been completed by the applicant.

Pursuant to West Virginia Code § 22-6A, the Operator has attached proof to this Notice Certification that the Operator has properly served the required parties with the following:

\*PLEASE CHECK ALL THAT APPLY

- 1. NOTICE OF SEISMIC ACTIVITY or  NOTICE NOT REQUIRED BECAUSE NO SEISMIC ACTIVITY WAS CONDUCTED
- 2. NOTICE OF ENTRY FOR PLAT SURVEY or  NO PLAT SURVEY WAS CONDUCTED
- 3. NOTICE OF INTENT TO DRILL or  NOTICE NOT REQUIRED BECAUSE NOTICE OF ENTRY FOR PLAT SURVEY WAS CONDUCTED or  WRITTEN WAIVER BY SURFACE OWNER (PLEASE ATTACH)
- 4. NOTICE OF PLANNED OPERATION
- 5. PUBLIC NOTICE
- 6. NOTICE OF APPLICATION

**OOO OFFICE USE ONLY**

- RECEIVED/ NOT REQUIRED
- RECEIVED
- RECEIVED/ NOT REQUIRED
- RECEIVED
- RECEIVED
- RECEIVED

RECEIVED  
JUN 23 2022  
WV Department of Environmental Protection

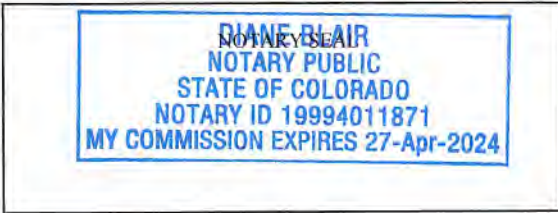
**Required Attachments:**

The Operator shall attach to this Notice Certification Form all Notice Forms and Certifications of Notice that have been provided to the required parties and/or any associated written waivers. For the Public Notice, the operator shall attach a copy of the Class II Legal Advertisement with publication date verification or the associated Affidavit of Publication. The attached Notice Forms and Certifications of Notice shall serve as proof that the required parties have been noticed as required under West Virginia Code § 22-6A. Pursuant to West Virginia Code § 22-6A-11(b), the Certification of Notice to the person may be made by affidavit of personal service, the return receipt card or other postal receipt for certified mailing.

**Certification of Notice is hereby given:**

THEREFORE, I Robert Odenthal, have read and understand the notice requirements within West Virginia Code § 22-6A. I certify that as required under West Virginia Code § 22-6A, I have served the attached copies of the Notice Forms, identified above, to the required parties through personal service, by registered mail or by any method of delivery that requires a receipt or signature confirmation. I certify under penalty of law that I have personally examined and am familiar with the information submitted in this Notice Certification and all attachments, and that based on my inquiry of those individuals immediately responsible for obtaining the information, I believe that the information is true, accurate and complete. I am aware that there are significant penalties for submitting false information, including the possibility of fine and imprisonment.

Well Operator:	<u>Antero Resources Corporation</u>	Address:	<u>1615 Wynkoop Street</u>
By:	<u>Robert Odenthal <i>Robert S. Odenthal</i></u>		<u>Denver, CO 80202</u>
Its:	<u>VP of Drilling</u>	Facsimile:	<u>303-357-7315</u>
Telephone:	<u>303-357-7310</u>	Email:	<u>mstanton@anteroresources.com</u>



Subscribed and sworn before me this 22 day of June 2022.

*Diane Blair* Notary Public

My Commission Expires 27 Apr 2024

**Oil and Gas Privacy Notice:**

The Office of Oil and Gas processes your personal information, such as name, address and telephone number, as part of our regulatory duties. Your personal information may be disclosed to other State agencies or third parties in the normal course of business or as needed to comply with statutory or regulatory requirements, including Freedom of Information Act requests. Our office will appropriately secure your personal information. If you have any questions about our use or your personal information, please contact DEP's Chief Privacy Officer at [depprivacyofficer@wv.gov](mailto:depprivacyofficer@wv.gov).

Office  
JUN 23 2022  
Department of  
Natural Protection

4709502798

WW-6A  
(9-13)

API NO. 47- 095 -  
OPERATOR WELL NO. Atwood Unit 1H  
Well Pad Name: Beech Run Pad

STATE OF WEST VIRGINIA  
DEPARTMENT OF ENVIRONMENTAL PROTECTION, OFFICE OF OIL AND GAS  
NOTICE OF APPLICATION

Notice Time Requirement: notice shall be provided no later than the filing date of permit application.

Date of Notice: 06/22/2022 Date Permit Application Filed: 06/22/2022

Notice of:

- PERMIT FOR ANY WELL WORK
- CERTIFICATE OF APPROVAL FOR THE CONSTRUCTION OF AN IMPOUNDMENT OR PIT

Delivery method pursuant to West Virginia Code § 22-6A-10(b)

- PERSONAL SERVICE
- REGISTERED MAIL
- METHOD OF DELIVERY THAT REQUIRES A RECEIPT OR SIGNATURE CONFIRMATION

Pursuant to W. Va. Code § 22-6A-10(b) no later than the filing date of the application, the applicant for a permit for any well work or for a certificate of approval for the construction of an impoundment or pit as required by this article shall deliver, by personal service or by registered mail or by any method of delivery that requires a receipt or signature confirmation, copies of the application, the erosion and sediment control plan required by section seven of this article, and the well plat to each of the following persons: (1) The owners of record of the surface of the tract on which the well is or is proposed to be located; (2) The owners of record of the surface tract or tracts overlying the oil and gas leasehold being developed by the proposed well work, if the surface tract is to be used for roads or other land disturbance as described in the erosion and sediment control plan submitted pursuant to subsection (c), section seven of this article; (3) The coal owner, operator or lessee, in the event the tract of land on which the well proposed to be drilled is located [sic] is known to be underlain by one or more coal seams; (4) The owners of record of the surface tract or tracts overlying the oil and gas leasehold being developed by the proposed well work, if the surface tract is to be used for the placement, construction, enlargement, alteration, repair, removal or abandonment of any impoundment or pit as described in section nine of this article; (5) Any surface owner or water purveyor who is known to the applicant to have a water well, spring or water supply source located within one thousand five hundred feet of the center of the well pad which is used to provide water for consumption by humans or domestic animals; and (6) The operator of any natural gas storage field within which the proposed well work activity is to take place. (c)(1) If more than three tenants in common or other co-owners of interests described in subsection (b) of this section hold interests in the lands, the applicant may serve the documents required upon the person described in the records of the sheriff required to be maintained pursuant to section eight, article one, chapter eleven-a of this code. (2) Notwithstanding any provision of this article to the contrary, notice to a lien holder is not notice to a landowner, unless the lien holder is the landowner. W. Va. Code R. § 35-8-5.7.a requires, in part, that the operator shall also provide the Well Site Safety Plan ("WSSP") to the surface owner and any water purveyor or surface owner subject to notice and water testing as provided in section 15 of this rule.

Application Notice  WSSP Notice  E&S Plan Notice  Well Plat Notice is hereby provided to:

SURFACE OWNER(s)

Name: Antero Midstream LLC  
Address: PO Box 1826  
Cockeysville, MD 21030-7826

Name: \_\_\_\_\_  
Address: \_\_\_\_\_

SURFACE OWNER(s) (Road and/or Other Disturbance)

Name: \_\_\_\_\_  
Address: \_\_\_\_\_

Name: \_\_\_\_\_  
Address: \_\_\_\_\_

SURFACE OWNER(s) (Impoundments or Pits)

Name: \_\_\_\_\_  
Address: \_\_\_\_\_

COAL OWNER OR LESSEE

Name: NO DECLARATIONS ON RECORD WITH COUNTY  
Address: \_\_\_\_\_

COAL OPERATOR

Name: NO DECLARATIONS ON RECORD WITH COUNTY  
Address: \_\_\_\_\_

SURFACE OWNER OF WATER WELL AND/OR WATER PURVEYOR(s)

Name: Antero Midstream LLC  
Address: 1615 Wynkoop Street  
Denver, CO 80202

OPERATOR OF ANY NATURAL GAS STORAGE FIELD

Name: \_\_\_\_\_  
Address: \_\_\_\_\_

\*Please attach additional forms if necessary

RECEIVED  
Office of Oil and Gas  
JUN 23 2022  
West Virginia Department of  
Environmental Protection



**Notice is hereby given:**

Pursuant to West Virginia Code § 22-6A-10(b), notice is hereby given that the undersigned well operator has applied for a permit for well work or for a certificate of approval for the construction of an impoundment or pit.

**This Notice Shall Include:**

Pursuant to W. Va. Code § 22-6A-10(b), this notice shall include: (1) copies of the application; (2) the erosion and sediment control plan required by section seven of this article; and (3) the well plat.

Pursuant to W. Va. Code § 22-6A-10(f), this notice shall include: (1) a statement of the time limits for filing written comments; (2) who may file written comments; (3) the name and address of the secretary for the purpose of filing the comments and obtaining additional information; and (4) a statement that the persons may request, at the time of submitting written comments, notice of the permit decision and a list of persons qualified to test water.

Pursuant to W. Va. Code R. § 35-8-5.7.a, the operator shall provide the Well Site Safety Plan to the surface owner and any water purveyor or surface owner subject to notice and water testing as provided in section 15 of this rule.

Pursuant to W. Va. Code R. § 35-8-15.2.c, this notice shall: (1) contain a statement of the surface owner's and water purveyor's right to request sampling and analysis; (2) advise the surface owner and water purveyor of the rebuttable presumption for contamination or deprivation of a fresh water source or supply; advise the surface owner and water purveyor that refusal to allow the operator to conduct a pre-drilling water well test constitutes a method to rebut the presumption of liability; (3) advise the surface owner and water purveyor of his or her independent right to sample and analyze any water supply at his or her own expense; advise the surface owner and water purveyor whether or not the operator will utilize an independent laboratory to analyze any sample; and (4) advise the surface owner and or water purveyor that he or she can obtain from the Chief a list of water testing laboratories in the subject area capable of and qualified to test water supplies in accordance with standard acceptable methods.

Additional information related to horizontal drilling may be obtained from the Secretary, at the WV Department of Environmental Protection headquarters, located at 601 57<sup>th</sup> Street, SE, Charleston, WV 25304 (304-926-0450) or by visiting [www.dep.wv.gov/oil-and-gas/pages/default.aspx](http://www.dep.wv.gov/oil-and-gas/pages/default.aspx).

**Well Location Restrictions**

Pursuant to W. Va. Code § 22-6A-12, Wells may not be drilled within two hundred fifty feet measured horizontally from any existing water well or developed spring used for human or domestic animal consumption. The center of well pads may not be located within six hundred twenty-five feet of an occupied dwelling structure, or a building two thousand five hundred square feet or larger used to house or shelter dairy cattle or poultry husbandry. This limitation is applicable to those wells, developed springs, dwellings or agricultural buildings that existed on the date a notice to the surface owner of planned entry for surveying or staking as provided in section ten of this article or a notice of intent to drill a horizontal well as provided in subsection (b), section sixteen of this article was provided, whichever occurs first, and to any dwelling under construction prior to that date. This limitation may be waived by written consent of the surface owner transmitted to the department and recorded in the real property records maintained by the clerk of the county commission for the county in which such property is located. Furthermore, the well operator may be granted a variance by the secretary from these distance restrictions upon submission of a plan which identifies the sufficient measures, facilities or practices to be employed during well site construction, drilling and operations. The variance, if granted, shall include terms and conditions the department requires to ensure the safety and protection of affected persons and property. The terms and conditions may include insurance, bonding and indemnification, as well as technical requirements. (b) No well pad may be prepared or well drilled within one hundred feet measured horizontally from any perennial stream, natural or artificial lake, pond or reservoir, or a wetland, or within three hundred feet of a naturally reproducing trout stream. No well pad may be located within one thousand feet of a surface or ground water intake of a public water supply. The distance from the public water supply as identified by the department shall be measured as follows: (1) For a surface water intake on a lake or reservoir, the distance shall be measured from the boundary of the lake or reservoir. (2) For a surface water intake on a flowing stream, the distance shall be measured from a semicircular radius extending upstream of the surface water intake. (3) For a groundwater source, the distance shall be measured from the wellhead or spring. The department may, in its discretion, waive these distance restrictions upon submission of a plan identifying sufficient measures, facilities or practices to be employed during well site construction, drilling and operations to protect the waters of the state. A waiver, if granted, shall impose any permit conditions as the secretary considers necessary. (c) Notwithstanding the foregoing provisions of this section, nothing contained in this section prevents an operator from conducting the activities permitted or authorized by a Clean Water Act Section 404 permit or other approval from the United States Army Corps of Engineers within any waters of the state or within the restricted areas referenced in this section. (d) The well location restrictions set forth in this section shall not apply to any well on a multiple well pad if at least one of the wells was permitted prior to the effective date of this article. (e) The secretary shall, by December 31, 2012, report to the Legislature on the noise, light, dust and volatile organic compounds generated by the drilling of horizontal wells as they relate to the well location restrictions regarding occupied dwelling structures pursuant to this section. Upon a finding, if any, by the secretary that the well location restrictions regarding occupied dwelling structures are inadequate or otherwise require alteration to address the items



WW-6A  
(8-13)

API NO. 47-095 -

OPERATOR WELL NO. Atwood Unit 1H

Well Pad Name: Beech Run Pad

examined in the study required by this subsection, the secretary shall have the authority to propose for promulgation legislative rules establishing guidelines and procedures regarding reasonable levels of noise, light, dust and volatile organic compounds relating to drilling horizontal wells, including reasonable means of mitigating such factors, if necessary.

#### **Water Well Testing:**

Pursuant to West Virginia Code § 22-6A-10(d), notification shall be made, with respect to surface landowners identified in subsection (b) or water purveyors identified in subdivision (5), subsection (b) of this section, of the opportunity for testing their water well. The operator shall provide an analysis to such surface landowner or water purveyor at their request.

#### **Water Testing Laboratories:**

Pursuant to West Virginia Code § 22-6A-10(i), persons entitled to notice pursuant to subsection (b) of this section may contact the department to ascertain the names and locations of water testing laboratories in the subject area capable and qualified to test water supplies in accordance with standard accepted methods. In compiling that list of names the department shall consult with the state Bureau for Public Health and local health departments. A surface owner and water purveyor has an independent right to sample and analyze any water supply at his or her own expense. The laboratory utilized by the operator shall be approved by the agency as being certified and capable of performing sample analyses in accordance with this section.

#### **Rebuttable Presumption for Contamination or Deprivation of a Fresh Water Source or Supply:**

W. Va. Code § 22-6A-18 requires that (b) unless rebutted by one of the defenses established in subsection (c) of this section, in any action for contamination or deprivation of a fresh water source or supply within one thousand five hundred feet of the center of the well pad for horizontal well, there is a rebuttable presumption that the drilling and the oil or gas well or either was the proximate cause of the contamination or deprivation of the fresh water source or supply. (c) In order to rebut the presumption of liability established in subsection (b) of this section, the operator must prove by a preponderance of the evidence one of the following defenses: (1) The pollution existed prior to the drilling or alteration activity as determined by a predrilling or prealteration water well test. (2) The landowner or water purveyor refused to allow the operator access to the property to conduct a predrilling or prealteration water well test. (3) The water supply is not within one thousand five hundred feet of the well. (4) The pollution occurred more than six months after completion of drilling or alteration activities. (5) The pollution occurred as the result of some cause other than the drilling or alteration activity. (d) Any operator electing to preserve its defenses under subdivision (1), subsection (c) of this section shall retain the services of an independent certified laboratory to conduct the predrilling or prealteration water well test. A copy of the results of the test shall be submitted to the department and the surface owner or water purveyor in a manner prescribed by the secretary. (e) Any operator shall replace the water supply of an owner of interest in real property who obtains all or part of that owner's supply of water for domestic, agricultural, industrial or other legitimate use from an underground or surface source with a comparable water supply where the secretary determines that the water supply has been affected by contamination, diminution or interruption proximately caused by the oil or gas operation, unless waived in writing by that owner. (f) The secretary may order the operator conducting the oil or gas operation to: (1) Provide an emergency drinking water supply within twenty-four hours; (2) Provide temporary water supply within seventy-two hours; (3) Within thirty days begin activities to establish a permanent water supply or submit a proposal to the secretary outlining the measures and timetables to be used in establishing a permanent supply. The total time in providing a permanent water supply may not exceed two years. If the operator demonstrates that providing a permanent replacement water supply cannot be completed within two years, the secretary may extend the time frame on case-by-case basis; and (4) Pay all reasonable costs incurred by the real property owner in securing a water supply. (g) A person as described in subsection (b) of this section aggrieved under the provisions of subsections (b), (e) or (f) of this section may seek relief in court... (i) Notwithstanding the denial of the operator of responsibility for the damage to the real property owner's water supply or the status of any appeal on determination of liability for the damage to the real property owner's water supply, the operator may not discontinue providing the required water service until authorized to do so by the secretary or a court of competent jurisdiction.

#### **Written Comment:**

Pursuant to West Virginia Code § 22-6A-11(a), all persons described in subsection (b), section ten of this article may file written comments with the secretary as to the location or construction of the applicant's proposed well work within thirty days after the application is filed with the secretary. All persons described in West Virginia Code § 22-6A-10(b) may file written comments as to the location or construction of the applicant's proposed well work to the Secretary at:

Chief, Office of Oil and Gas  
Department of Environmental Protection  
601 57<sup>th</sup> St. SE  
Charleston, WV 25304  
(304) 926-0450

Office of Oil and Gas  
RECEIVED  
JUN 23 2022  
WV Department of  
Environmental Protection

Such persons may request, at the time of submitting written comments, notice of the permit decision and a list of persons qualified to test water. **NOTE: YOU ARE NOT REQUIRED TO FILE ANY COMMENT.**

WW-6A  
(8-13)

API NO. 47- 095 -  
OPERATOR WELL NO. Atwood Unit 1H  
Well Pad Name: Beech Run Pad

### **Time Limits and Methods for Filing Comments.**

The law requires these materials to be served on or before the date the operator files its Application. You have **THIRTY (30) DAYS** after the filing date to file your comments. Comments must be filed in person or received in the mail by the Chief's office by the time stated above. You may call the Chief's office to be sure of the date. Check with your postmaster to ensure adequate delivery time or to arrange special expedited handling. If you have been contacted by the well operator and you have signed a "voluntary statement of no objection" to the planned work described in these materials, then the permit may be issued at any time.

Pursuant to West Virginia Code § 22-6A-11(c)(2), Any objections of the affected coal operators and coal seam owners and lessees shall be addressed through the processes and procedures that exist under sections fifteen, seventeen and forty, article six of this chapter, as applicable and as incorporated into this article by section five of this article. The written comments filed by the parties entitled to notice under subdivisions (1), (2), (4), (5) and (6), subsection (b), section ten of this article shall be considered by the secretary in the permit issuance process, but the parties are not entitled to participate in the processes and proceedings that exist under sections fifteen, seventeen or forty, article six of this chapter, as applicable and as incorporated into this article by section five of this article.

### **Comment Requirements**

Your comments must be in writing and include your name, address and telephone number, the well operator's name and well number and the approximate location of the proposed well site including district and county from the application. You may add other documents, such as sketches, maps or photographs to support your comments.

Disclaimer: All comments received will be placed on our web site <http://www.dep.wv.gov/oil-and-gas/Horizontal-Permits/Pages/default.aspx> and the applicant will automatically be forwarded an email notice that such comments have been submitted. The applicant will be expected to provide a response to comments submitted by any surface owner, water purveyor or natural gas storage operator noticed within the application.

### **Permit Denial or Condition**

The Chief has the power to deny or condition a well work permit. Pursuant to West Virginia Code § 22-6A-8(d), the permit may not be issued or be conditioned, including conditions with respect to the location of the well and access roads prior to issuance if the director determines that:

- (1) The proposed well work will constitute a hazard to the safety of persons;
- (2) The plan for soil erosion and sediment control is not adequate or effective;
- (3) Damage would occur to publicly owned lands or resources; or
- (4) The proposed well work fails to protect fresh water sources or supplies.

A permit may also be denied under West Virginia Code § 22-6A-7(k), the secretary shall deny the issuance of a permit if the secretary determines that the applicant has committed a substantial violation of a previously issued permit for a horizontal well, including the applicable erosion and sediment control plan associated with the previously issued permit, or a substantial violation of one or more of the rules promulgated under this article, and in each instance has failed to abate or seek review of the violation within the time prescribed by the secretary pursuant to the provisions of subdivisions (1) and (2), subsection (a), section five of this article and the rules promulgated hereunder, which time may not be unreasonable.

Pursuant to West Virginia Code § 22-6A-10(g), any person entitled to submit written comments to the secretary pursuant to subsection (a), section eleven of this article, shall also be entitled to receive from the secretary a copy of the permit as issued or a copy of the order modifying or denying the permit if the person requests receipt of them as a part of the written comments submitted concerning the permit application. Such persons may request, at the time of submitting written comments, notice of the permit decision and a list of persons qualified to test water.

RECEIVED  
Office of Oil and Gas  
JUN 23 2022  
W.V. Department of  
Environmental Protection

4709502798

WW-6A  
(8-13)

API NO. 47- 095 -  
OPERATOR WELL NO. Atwood Unit 1H  
Well Pad Name: Beech Run Pad


**Notice is hereby given by:**

Well Operator: Antero Resources Corporation *Robert S. Odenthal*  
Telephone: (303) 357-7310  
Email: mstanton@anteroresources.com

Address: 1615 Wynkoop Street  
Denver, CO 80202  
Facsimile: 303-357-7315

**Oil and Gas Privacy Notice:**

The Office of Oil and Gas processes your personal information, such as name, address and telephone number, as part of our regulatory duties. Your personal information may be disclosed to other State agencies or third parties in the normal course of business or as needed to comply with statutory or regulatory requirements, including Freedom of Information Act requests. Our office will appropriately secure your personal information. If you have any questions about our use or your personal information, please contact DEP's Chief Privacy Officer at [deprivacyofficer@wv.gov](mailto:deprivacyofficer@wv.gov).



Subscribed and sworn before me this 22 day of June 2022.

Diane Blair Notary Public

My Commission Expires 27 Apr 2024

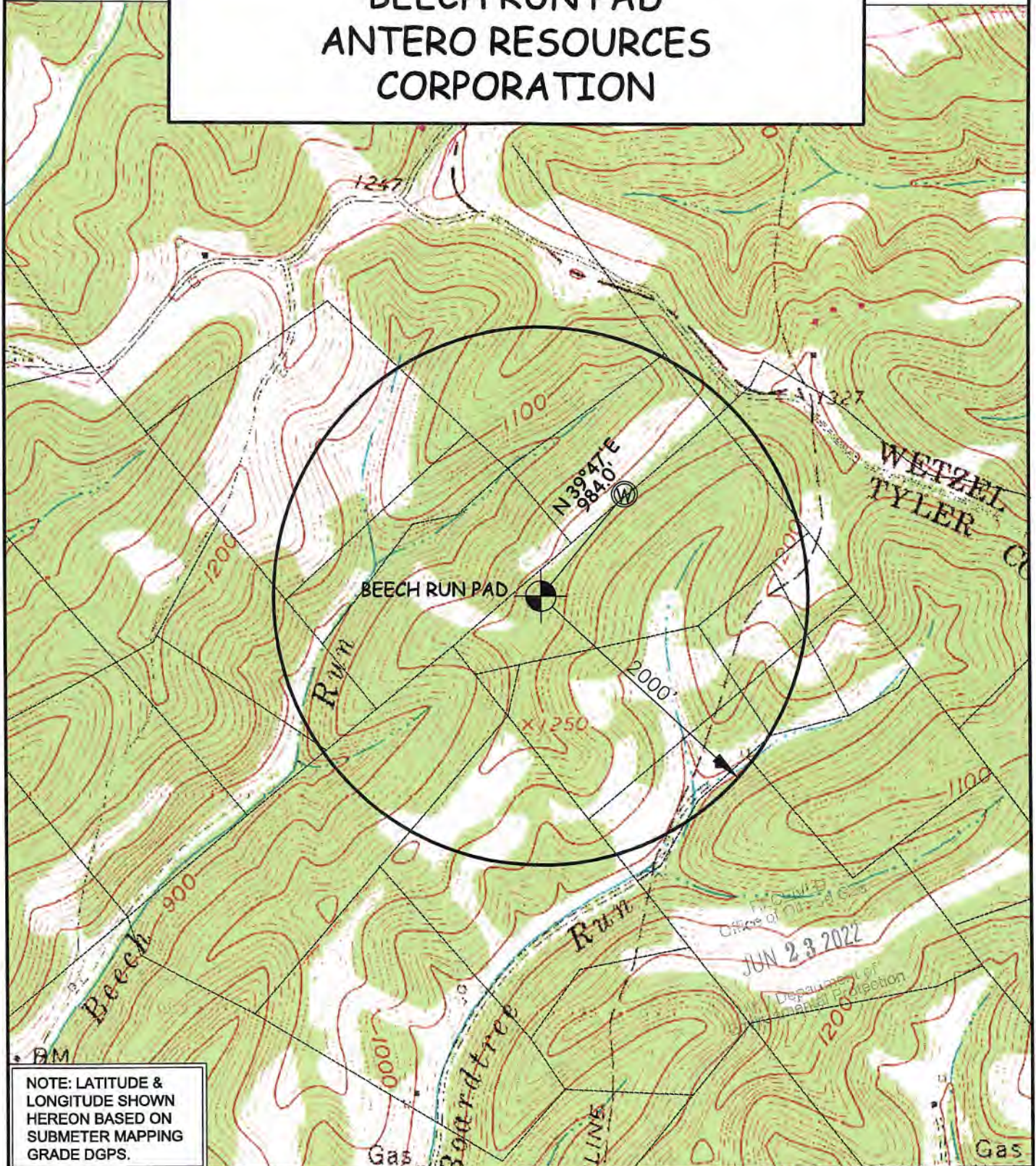
RECEIVED  
Office of Oil and Gas  
JUN 23 2022  
WV Department of  
Environmental Protection



FORM WW-9

PAGE OF

# BEECH RUN PAD ANTERO RESOURCES CORPORATION



NOTE: LATITUDE & LONGITUDE SHOWN HEREON BASED ON SUBMETER MAPPING GRADE DGPS.

SURFACE OWNER		ADDRESS		DIST-TAX MAP-PAR	WELL LATITUDE	WELL LONGITUDE
ANTERO MIDSTREAM LLC.		1615 WYNKOOP ST. DENVER, CO 80202		2-12-6	39°31'50.01"	80°46'48.97"
WILLOW LAND SURVEYING, PLLC P.O. BOX 17, PENNSBORO, WV 26415 (304) 659-1717			TOPO SECTION(S) OF : PORTER FALLS, WV 7.5'		SCALE : 1-INCH = 1000-FEET	
DATE: 06.07.22			JOB #: 20-003WA		0' 1000' 2000' 3000'	
DRAWN BY: D.L.P.			FILE: BEECH RUN PAD WW			



**STATE OF WEST VIRGINIA**  
**DEPARTMENT OF ENVIRONMENTAL PROTECTION, OFFICE OF OIL AND GAS**  
**NOTICE OF INTENT TO DRILL**

Pursuant to W. Va. Code § 22-6A-16(b), the Notice of Intent to Drill is only required if the notice requirements of W. Va. Code § 22-6A-10(a) have NOT been met or if the Notice of Intent to Drill requirement has NOT been waived in writing by the surface owner.

**Notice Time Requirement:** Notice shall be provided at least **TEN (10)** days prior to filing a permit application.

**Date of Notice:** 05/06/2022 **Date Permit Application Filed:** 06/22/2022

**Delivery method pursuant to West Virginia Code § 22-6A-16(b)**

HAND DELIVERY       CERTIFIED MAIL  
RETURN RECEIPT REQUESTED

Pursuant to W. Va. Code § 22-6A-16(b), at least ten days prior to filing a permit application, an operator shall, by certified mail return receipt requested or hand delivery, give the surface owner notice of its intent to enter upon the surface owner's land for the purpose of drilling a horizontal well: *Provided*, That notice given pursuant to subsection (a), section ten of this article satisfies the requirements of this subsection as of the date the notice was provided to the surface owner: *Provided, however*, That the notice requirements of this subsection may be waived in writing by the surface owner. The notice, if required, shall include the name, address, telephone number, and if available, facsimile number and electronic mail address of the operator and the operator's authorized representative.

**Notice is hereby provided to the SURFACE OWNER(s):**

Name: Antero Midstream, LLC  
Address: PO Box 1826  
Cockeysville, MD 21030-7826

Name: \_\_\_\_\_  
Address: \_\_\_\_\_

**Notice is hereby given:**

Pursuant to West Virginia Code § 22-6A-16(b), notice is hereby given that the undersigned well operator has an intent to enter upon the surface owner's land for the purpose of drilling a horizontal well on the tract of land as follows:

State: West Virginia UTM NAD 83 Easting: 518720m  
County: Tyler Northing: 4375469m  
District: Ellsworth Public Road Access: Beech Run Rd.  
Quadrangle: Porter Falls 7.5' Generally used farm name: Antero Midstream LLC  
Watershed: Outlet Middle Island Creek

**This Notice Shall Include:**

Pursuant to West Virginia Code § 22-6A-16(b), this notice shall include the name, address, telephone number, and if available, facsimile number and electronic mail address of the operator and the operator's authorized representative. Additional information related to horizontal drilling may be obtained from the Secretary, at the WV Department of Environmental Protection headquarters, located at 601 57<sup>th</sup> Street, SE, Charleston, WV 25304 (304-926-0450) or by visiting [www.dep.wv.gov/oil-and-gas/pages/default.aspx](http://www.dep.wv.gov/oil-and-gas/pages/default.aspx).

**Notice is hereby given by:**

Well Operator: Antero Resources Corporation  
Address: 1615 Wynkoop St.  
Denver, CO 80202  
Telephone: 303-357-7310  
Email: mstanton@anteroresources.com  
Facsimile: 303-357-7315

Authorized Representative: Mallory Stanton  
Address: 1615 Wynkoop St.  
Denver, CO 80202  
Telephone: 303-357-7310  
Email: mstanton@anteroresources.com  
Facsimile: 303-357-7315

JUN 23 2022  
WV Department of Environmental Protection

**Oil and Gas Privacy Notice:**

The Office of Oil and Gas processes your personal information, such as name, address and telephone number, as part of our regulatory duties. Your personal information may be disclosed to other State agencies or third parties in the normal course of business or as needed to comply with statutory or regulatory requirements, including Freedom of Information Act requests. Our office will appropriately secure your personal information. If you have any questions about our use or your personal information, please contact DEP's Chief Privacy Officer at [depprivacyofficer@wv.gov](mailto:depprivacyofficer@wv.gov).



**STATE OF WEST VIRGINIA**  
**DEPARTMENT OF ENVIRONMENTAL PROTECTION, OFFICE OF OIL AND GAS**  
**NOTICE OF PLANNED OPERATION**

**Notice Time Requirement:** notice shall be provided no later than the **filing date of permit application.**

**Date of Notice:** 06/22/2022      **Date Permit Application Filed:** 06/22/2022

**Delivery method pursuant to West Virginia Code § 22-6A-16(c)**

- |  |                               |
|--|-------------------------------|
| <input checked="" type="checkbox"/> CERTIFIED MAIL | <input type="checkbox"/> HAND |
| RETURN RECEIPT REQUESTED                           | DELIVERY                      |

Pursuant to W. Va. Code § 22-6A-16(c), no later than the date for filing the permit application, an operator shall, by certified mail return receipt requested or hand delivery, give the surface owner whose land will be used for the drilling of a horizontal well notice of the planned operation. The notice required by this subsection shall include: (1) A copy of this code section; (2) The information required to be provided by subsection (b), section ten of this article to a surface owner whose land will be used in conjunction with the drilling of a horizontal well; and (3) A proposed surface use and compensation agreement containing an offer of compensation for damages to the surface affected by oil and gas operations to the extent the damages are compensable under article six-b of this chapter. (d) The notices required by this section shall be given to the surface owner at the address listed in the records of the sheriff at the time of notice.

**Notice is hereby provided to the SURFACE OWNER(s)**  
(at the address listed in the records of the sheriff at the time of notice):

Name: <u>Antero Midstream, LLC</u>	Name: _____
Address: <u>1615 Wynkoop Street</u>	Address: _____
<u>Denver, CO 80202</u>	_____

**Notice is hereby given:**

Pursuant to West Virginia Code § 22-6A-16(c), notice is hereby given that the undersigned well operator has developed a planned operation on the surface owner's land for the purpose of drilling a horizontal well on the tract of land as follows:

State: <u>West Virginia</u>	UTM NAD 83 Easting: <u>518720m</u>
County: <u>Tyler</u>	Northing: <u>4375469m</u>
District: <u>Ellsworth</u>	Public Road Access: <u>Beech Run Rd.</u>
Quadrangle: <u>Porter Falls 7.5'</u>	Generally used farm name: <u>Antero Midstream LLC</u>
Watershed: <u>Outlet Middle Island Creek</u>	

**This Notice Shall Include:**

Pursuant to West Virginia Code § 22-6A-16(c), this notice shall include: (1) A copy of this code section; (2) The information required to be provided by **W. Va. Code § 22-6A-10(b)** to a surface owner whose land will be used in conjunction with the drilling of a horizontal well; and (3) A proposed surface use and compensation agreement containing an offer of compensation for damages to the surface affected by oil and gas operations to the extent the damages are compensable under article six-b of this chapter. Additional information related to horizontal drilling may be obtained from the Secretary, at the WV Department of Environmental Protection headquarters, located at 601 57<sup>th</sup> Street, SE, Charleston, WV 25304 (304-926-0450) or by visiting [www.dep.wv.gov/oil-and-gas/pages/default.aspx](http://www.dep.wv.gov/oil-and-gas/pages/default.aspx).

Well Operator: <u>Antero Resources Corporation</u>	Address: <u>1615 Wynkoop Street</u>
Telephone: <u>(303) 357-7310</u>	<u>Denver, CO 80202</u>
Email: <u>mstanton@anteroresources.com</u>	Facsimile: <u>303-357-7315</u>

**Oil and Gas Privacy Notice:**

The Office of Oil and Gas processes your personal information, such as name, address and telephone number, as part of our regulatory duties. Your personal information may be disclosed to other State agencies or third parties in the normal course of business or as needed to comply with statutory or regulatory requirements, including Freedom of Information Act requests. Our office will appropriately secure your personal information. If you have any questions about our use or your personal information, please contact DEP's Chief Privacy Officer at [depprivacyofficer@wv.gov](mailto:depprivacyofficer@wv.gov).



**STATE OF WEST VIRGINIA**  
**DEPARTMENT OF ENVIRONMENTAL PROTECTION, OFFICE OF OIL AND GAS**  
**VOLUNTARY STATEMENT OF NO OBJECTION**

**Instructions to Persons Named on Page WW-6A**

The well operator named on page WW-6A is applying for a permit from the State of West Virginia to conduct oil or gas well work. Well work permits are valid for twenty-four (24) months. Please contact the listed well operator and the Office of Oil and Gas if you do not own any interest in the listed surface tract.

**Comment and Waiver Provisions**

Pursuant to West Virginia Code § 22-6A-11(a), all persons described in subsection (b), section ten of this article may file written comments with the secretary as to the location or construction of the applicant's proposed well work within thirty days after the application is filed with the secretary.

Pursuant to West Virginia Code § 22-6A-8(b) No permit may be issued less than thirty days after the filing date of the application for any well work except plugging or replugging; and no permit for plugging or replugging may be issued less than five days after the filing date of the application except a permit for plugging or replugging a dry hole: *Provided*, That if the applicant certifies that all persons entitled to notice of the application under the provisions of subsection (b), section ten of this article have been served in person or by certified mail, return receipt requested, with a copy of the well work application, including the erosion and sediment control plan, if required, and the well plat, and further files written statements of no objection by all such persons, the secretary may issue the well work permit at any time.

**VOLUNTARY STATEMENT OF NO OBJECTION**

I, \_\_\_\_\_, hereby state that I have read the Instructions to Persons Named on Page WW-6A and the associated provisions listed above, and that I have received copies of a Notice of Application, an Application for a Well Work Permit on Form WW-6A and attachments consisting of pages one (1) through \_\_\_\_\_, including the erosion and sediment control plan, if required, and the well plat, all for proposed well work on the tract of land as follows:

State:	<u>West Virginia</u>	UTM NAD 83	Easting:	<u>518720m</u>
County:	<u>Tyler</u>		Northing:	<u>4375469m</u>
District:	<u>Ellsworth</u>	Public Road Access:	<u>Beech Run Rd.</u>	
Quadrangle:	<u>Porter Falls 7.5'</u>	Generally used farm name:	<u>Antero Midstream, LLC</u>	
Watershed:	<u>Outlet Middle Island Creek</u>			

I further state that I have no objection to the planned work described in these materials, and I have no objection to a permit being issued on those materials.

<p>*Please check the box that applies</p> <p><input checked="" type="checkbox"/> SURFACE OWNER</p> <p><input type="checkbox"/> SURFACE OWNER (Road and/or Other Disturbance)</p> <p><input type="checkbox"/> SURFACE OWNER (Impoundments/Pits)</p> <p><input type="checkbox"/> COAL OWNER OR LESSEE</p> <p><input type="checkbox"/> COAL OPERATOR</p> <p><input checked="" type="checkbox"/> WATER PURVEYOR</p> <p><input type="checkbox"/> OPERATOR OF ANY NATURAL GAS STORAGE FIELD</p>	<p style="text-align: right;"><b>RECEIVED</b> Office of Oil and Gas</p> <p><b>FOR EXECUTION BY A NATURAL PERSON</b></p> <p>Signature: _____ JUN 23 2022</p> <p>Print Name: _____</p> <p>Date: _____</p> <p><b>FOR EXECUTION BY A CORPORATION, ETC.</b></p> <p>Company: <u>Antero Midstream LLC</u></p> <p>By: <u>Robert Odenthal</u></p> <p>Its: <u>VP of Drilling</u></p> <p>Signature: <u>Robert S. Odenthal</u></p> <p>Date: <u>06/22/2022</u></p> <p style="text-align: right;"><small>Department of Environmental Protection</small></p>
---	---

**Oil and Gas Privacy Notice:**

The Office of Oil and Gas processes your personal information, such as name, address and telephone number, as part of our regulatory duties. Your personal information may be disclosed to other State agencies or third parties in the normal course of business or as needed to comply with statutory or regulatory requirements, including Freedom of Information Act requests. Our office will appropriately secure your personal information. If you have any questions about our use or your personal information, please contact DEP's Chief Privacy Officer at [depprivacyofficer@wv.gov](mailto:depprivacyofficer@wv.gov).



4709502798

WEST VIRGINIA DEPARTMENT OF TRANSPORTATION  
**Division of Highways**

1900 Kanawha Boulevard East • Building Five • Room 110  
Charleston, West Virginia 25305-0430 • (304) 558-3505

D. Alan Reed, P.E.  
State Highway Engineer

Jimmy Wriston, P. E.  
Secretary of Transportation  
Commissioner of Highways

June 21, 2022

James A. Martin, Chief  
Office of Oil and Gas  
Department of Environmental Protection  
601 57<sup>th</sup> Street, SE  
Charleston, WV 25304

Subject: DOH Permit for the Beech Run Pad, Tyler County  
Atwood Unit 1H Well Site

Dear Mr. Martin,

This well site will be accessed from a DOH permit #06-2021-0097 which has been issued to Antero Resources for access to the State Road for a well site located off Tyler County Route 28/1 SLS MP 1.40.

This operator is in compliance with §22-6A-20 of the WV Code. Operator has signed a STATEWIDE OIL AND GAS ROAD MAINTENANCE BONDING AGREEMENT and provided the required Bond. This operator is currently in compliance with the DOH OIL AND GAS POLICY dated October 1, 2018. This letter is valid for permitting purposes for one year from the date of this letter.

Very Truly Yours,

Gary K. Clayton, P.E.  
Regional Maintenance Engineer  
Central Office O&G Coordinator

Cc: Diane Blair  
Antero Resources  
CH, OM, D-6  
File

RECEIVED  
Office of Oil and Gas  
JUN 23 2022  
WV Department of  
Environmental Protection

**Subdivision 3.3.e A listing of the anticipated additives that may be used in the water used for fracturing or stimulating the well. (A listing of the additives that were actually used in the fracturing or stimulating of the well shall be submitted as part of the completion report required by W. Va. Code 22-6-22.)**

**FRACTURING/STIMULATING INTERVAL**

<b>Additive</b>	<b>Chemical Abstract Service Number (CAS #)</b>
1. Fresh Water	7732-18-5
2. 2 Phosphobutane 1,2,4 tricarboxylic acid	37971-36-1
3. Ammonium Persulfate	7727-54-0
4. Anionic copolymer	Proprietary
5. Anionic polymer	Proprietary
6. BTEX Free Hydrotreated Heavy Naphtha	64742-48-9
7. Cellulase enzyme	(Proprietary)
8. Demulsifier Base	(Proprietary)
9. Ethoxylated alcohol blend	Mixture
10. Ethoxylated Nonylphenol	68412-54-4
11. Ethoxylated oleylamine	26635-93-8
12. Ethylene Glycol	107-21-1
13. Glycol Ethers	111-76-2
14. Guar gum	9000-30-0
15. Hydrogen Chloride	7647-01-0
16. Hydrotreated light distillates, non-aromatic, BTEX free	64742-47-8
17. Isopropyl alcohol	67-63-0
18. Liquid, 2,2-dibromo-3- nitrilopropionamide	10222-01-2
19. Microparticle	Proprietary
20. Petroleum Distillates (BTEX Below Detect)	64742-47-8
21. Polyacrylamide	57-55-6
22. Propargyl Alcohol	107-19-7
23. Propylene Glycol	57-55-6
24. Quartz	14808-60-7
25. Sillica crystalline quartz	7631-86-9
26. Sodium Chloride	7647-14-5
27. Sodium Hydroxide	1310-73-2
28. Sugar	57-50-1
29. Surfactant	68439-51-0
30. Suspending agent (solid)	14808-60-7
31. Tar bases, quinolone derivs, benzyl chloride-quarternized	72480-70-7
32. Solvent Naptha, petroleum, heavy aliph	64742-96-7
33. Soybean Oil, Me ester	67784-80-9
34. Copolymer of Maleic and Acrylic Acid	52255-49-9
35. DETA Phosphonate	15827-60-8
36. Hexamethylene Triamine Penta	34690-00-1
37. Phosphino Carboxylic acid polymer	71050-62-9
38. Hexamethylene diamine penta	23605-74-5
39. 2-Propenoic acid, polymer with 2 propenamide	9003-06-9
40. Hexamethylene diamine penta (methylene phosphonic acid)	23605-74-5
41. Diethylene Glycol	111-46-6
42. Methenamine	100-97-0
43. Polyethylene polyamine	68603-67-8
44. Coco amine	61791-14-8
45. 2-Propyn-1-olcompound with methyloxirane	38172-91-7

RECEIVED  
Office of Oil and Gas  
JUN 23 2022  
WV Department of  
Environmental Protection



GENERAL DESCRIPTION:

THE ACCESS ROAD(S), WELL PAD AND/OR WATER CONTAINMENT PAD ARE BEING CONSTRUCTED TO AID IN THE DEVELOPMENT OF INDIVIDUAL MARCELLUS SHALE GAS WELLS.

FLOODPLAIN NOTES:

THE PROPOSED SITE LOCATION IS NOT WITHIN ANY IDENTIFIED FLOOD ZONES PER FEMA MAP NUMBER(S) 854038002G.

MISS UTILITY STATEMENT:

ANTERO RESOURCES CORPORATION WILL NOTIFY MISS UTILITY OF WEST VIRGINIA FOR THE LOCATION OF UTILITIES PRIOR TO THIS PROJECT DESIGN. TICKET #202488033. IN ADDITION, MISS UTILITY WILL BE CONTACTED BY THE CONTRACTOR PRIOR TO THE START OF CONSTRUCTION FOR THIS PROJECT.

ENTRANCE PERMIT:

ANTERO RESOURCES CORPORATION WILL OBTAIN AN ENCROACHMENT PERMIT (FORM MW-109) FROM THE WEST VIRGINIA DEPARTMENT OF TRANSPORTATION DIVISION OF HIGHWAYS, PRIOR TO COMMENCEMENT OF CONSTRUCTION ACTIVITIES.

ENVIRONMENTAL NOTES:

STREAM AND WETLAND DELINEATIONS WERE PERFORMED ON OCTOBER 10TH, 2020 BY ENVIRONMENTAL SOLUTIONS & INNOVATIONS, INC. TO REVIEW THE SITE FOR WATERS AND WETLANDS THAT ARE MOST LIKELY WITHIN THE REGULATORY JURISDICTION OF THE U.S. ARMY CORPS OF ENGINEERS (USACE) AND/OR THE WEST VIRGINIA DEPARTMENT OF ENVIRONMENTAL PROTECTION (WV DEP). THE OCTOBER 10TH, 2020 STREAM AND WETLAND DELINEATION MAP WAS PREPARED BY ANTERO RESOURCES CORPORATION AND SUMMARIZES THE RESULTS OF THE FIELD DELINEATIONS. THE MAP DOES NOT, IN ANY WAY, REPRESENT A JURISDICTIONAL DETERMINATION OF THE LANDWARD LIMITS OF WATERS AND WETLANDS WHICH MAY BE REGULATED BY THE USACE OR THE WV DEP. ANTERO RESOURCES CORPORATION SHALL OBTAIN THE APPROPRIATE PERMITS FROM THE FEDERAL AND/OR STATE REGULATORY AGENCIES PRIOR TO ANY PROPOSED IMPACTS TO WATERS OF THE U.S., INCLUDING WETLAND FILLS AND STREAM CROSSINGS.

GEOTECHNICAL NOTES:

THE PROPOSED 2:1 SLOPES SHALL BE VERIFIED BY A CERTIFIED GEOTECHNICAL ENGINEER TO ENSURE THE PROPOSED SLOPES ARE ADEQUATE PRIOR TO CONSTRUCTION. CONSTRUCTION SHALL BE MONITORED BY A REPRESENTATIVE OF THE GEOTECHNICAL ENGINEER OR PROJECT DESIGN ENGINEER DURING CONSTRUCTION.

RESTRICTIONS NOTES:

- 1. THERE ARE NO LAKES OR RESERVOIRS WITHIN 100 FEET OF THE WELL PAD.
2. THERE ARE WETLANDS THAT WILL BE IMPACTED WITHIN 100 FEET OF THE WELL PAD AND A WETLAND WAIVER REQUEST WILL BE SUBMITTED FOR THE APPROPRIATE WETLANDS. ADDITIONALLY, SEVERAL WETLANDS ARE TO BE PERMANENTLY IMPACTED AND WILL BE PERMITTED THROUGH THE APPROPRIATE AGENCIES.
3. THERE ARE NO EPIHEMERAL, INTERMITTENT OR PERENNIAL STREAM IMPACTS WITHIN THE L100.
4. THERE ARE NO NATURALLY PRODUCING TROUT STREAMS WITHIN 300 FEET OF THE WELL PAD AND L100.
5. THERE ARE NO GROUNDWATER INTAKE OR PUBLIC WATER SUPPLY FACILITIES WITHIN 1,000 FEET OF THE WELL PAD AND L100.
6. THERE ARE NO APPARENT EXISTING WATER WELLS OR DEVELOPED SPRINGS WITHIN 280 FEET OF THE WELL(S) TO BE DRILLED.
7. THERE ARE NO OCCUPIED DWELLINGS OR AGRICULTURAL BUILDINGS LARGER THAN 2,500 SQUARE FEET WITHIN 825 FEET OF THE CENTER OF THE WELL PAD.

PROJECT CONTACTS:

OPERATOR
ANTERO RESOURCES CORPORATION
335 WHITE OAK BLVD.
BRIDGEPORT, WV 26330
PHONE: (304) 833-3119
EMAIL: INFO@CERGWC.COM

SURVEYOR
CIVIL & ENVIRONMENTAL CONSULTANTS, INC.
120 GENESIS BOULEVARD
BRIDGEPORT, WV 26330
PHONE: (304) 833-3119
EMAIL: INFO@CEGWC.COM

ENVIRONMENTAL
ENVIRONMENTAL SOLUTIONS & INNOVATIONS, INC.
1341 OLD FREEDOM ROAD, SUITE 202
COMBERRY TOWNSHIP, PA 16866
PHONE: (814) 817-2033
EMAIL: INFO@ENVSI.COM

ELI WAGGONER - ENVIRONMENTAL & REGULATORY MANAGER
OFFICE: (304) 842-4055 CELL: (304) 478-9770

GEOTECHNICAL
CIVIL & ENVIRONMENTAL CONSULTANTS, INC.
120 GENESIS BOULEVARD
BRIDGEPORT, WV 26330
PHONE: (304) 833-3119
EMAIL: INFO@CEGWC.COM

AARON KUNZLER - CONSTRUCTION MANAGER
OFFICE: (304) 842-4191

ROBERT WILKS - DESIGN MANAGER
OFFICE: (304) 842-4401 CELL: (304) 827-7400

SCOTT HOFFER - UTILITY SUPERVISOR
OFFICE: (740) 760-1012 CELL: (304) 845-8889

APPROVED WV DEP OOG 7/26/2022

JIM WILSON - LAND AGENT
OFFICE: (304) 842-4119 CELL: (304) 971-2700

DIANA HOFF - SUP OPERATIONS
OFFICE: (302) 357-8064

DESIGN CERTIFICATION:


THE DRAWINGS, CONSTRUCTION NOTES, AND REFERENCE DIAGRAMS ATTACHED HERETO HAVE BEEN PREPARED IN ACCORDANCE WITH THE WEST VIRGINIA CODE OF STATE RULES, DIVISION OF ENVIRONMENTAL PROTECTION, OFFICE OF OIL AND GAS CDS 35-8.

West Virginia 811 logo with text: CALL BEFORE YOU DIG! Today 811 or M3 246-3000. MISS UTILITY OF WEST VIRGINIA 1-800-245-2448. WEST VIRGINIA STATE LAW SECTION WVC CHAPTER 24-C REQUIRES THAT YOU CALL TWO BUSINESS DAYS BEFORE YOU DIG IN THE STATE OF WEST VIRGINIA IT'S THE LAW!

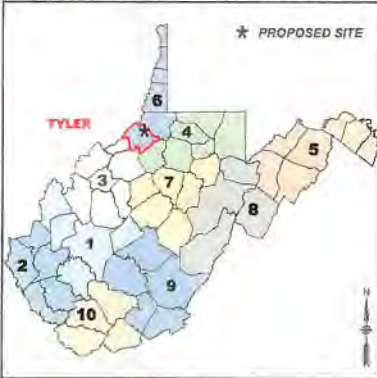
PLAN REPRODUCTION NOTE:

THESE PLANS WERE CREATED TO BE PLOTTED ON 22" X 34" (ANSI D) PAPER. HALF SCALE DRAWINGS ARE ON 11" X 17" (ANSI B). THESE PLANS WERE CREATED FOR FULL COLOR PLOTTING AND ANY SET OF THE PLANS THAT IS NOT PLOTTED IN FULL COLOR WILL NOT BE CONSIDERED ADEQUATE FOR CONSTRUCTION PURPOSES. INFORMATION MAY BE LOST IN COPYING AND/OR GRAY SCALE PLOTTING.

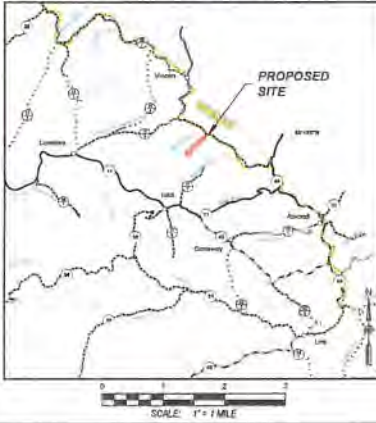
BEECH RUN WELL PAD SITE DESIGN, CONSTRUCTION PLANS & EROSION AND SEDIMENT CONTROL PLANS ELLSWORTH DISTRICT, TYLER COUNTY, WEST VIRGINIA ELK FORK WATERSHED PORTERS FALLS USGS 7.5 QUAD MAP




WEST VIRGINIA COUNTY MAP



WV DOH COUNTY ROAD MAP



(NOT TO SCALE)



SHEET INDEX:

Table listing sheet numbers and titles: 0001 - COVER SHEET, 0002 - CONSTRUCTION DETAILS, 0003 - CONSTRUCTION DETAILS, 0004 - CONSTRUCTION DETAILS, 0005 - CONSTRUCTION DETAILS, 0006 - CONSTRUCTION DETAILS, 0007 - CONSTRUCTION DETAILS, 0008 - CONSTRUCTION DETAILS, 0009 - CONSTRUCTION DETAILS, 0010 - CONSTRUCTION DETAILS, 0011 - CONSTRUCTION DETAILS, 0012 - CONSTRUCTION DETAILS, 0013 - CONSTRUCTION DETAILS, 0014 - CONSTRUCTION DETAILS, 0015 - CONSTRUCTION DETAILS, 0016 - RECLAMATION PLANS, 0017 - RECLAMATION PLANS, 0018 - CONSTRUCTION DETAILS, 0019 - CONSTRUCTION DETAILS.

Table with title SITE LOCATION COORDINATES. Columns: SITE LOCATION, WYVASC NORTH ZONE, UTM EASTING, UTM NORTH. Rows: WELL PAD, ADDRESS ROAD.

Table with title WELLHEAD LEGEND. Columns: WELL NAME, WYV NORTH MAGNET, NAD 83 LAT & LONG, UTM (WHEEBS) ZONE 17, NAD83 LAT & LONG. Lists wells: CRYSTAL, CRYSTAL UNIT 2H, EMONACH, EMONACH UNIT 2H, ATHWOOD, ATHWOOD UNIT 2H, FORSTER, FORSTER UNIT 2H, FORSTER UNIT 2H (PERMITTED).

LIMITS OF DISTURBANCE AREAS

Table listing disturbance areas: ACCESS ROAD (5.00), WELL PAD/ACCESS ROAD (12.00), TOPSOIL/STRIPPING PILE A (2.78), TOPSOIL/STRIPPING PILE B (1.87), STOCKPILE C (3.24), TREE CLEARING (16.20).

Table with title LIMITS OF DISTURBANCE PARCEL BREAKDOWN. Columns: PROPERTY OWNER, TAX MAP PARCEL, PARCEL ACREAGE, TYPE OF DISTURBANCE, RETURNED ACREAGE. Rows: ANTERO MIDSTREAM LLC, ANTERO MIDSTREAM LLC, MARY ADALINE LEWIS ET AL.

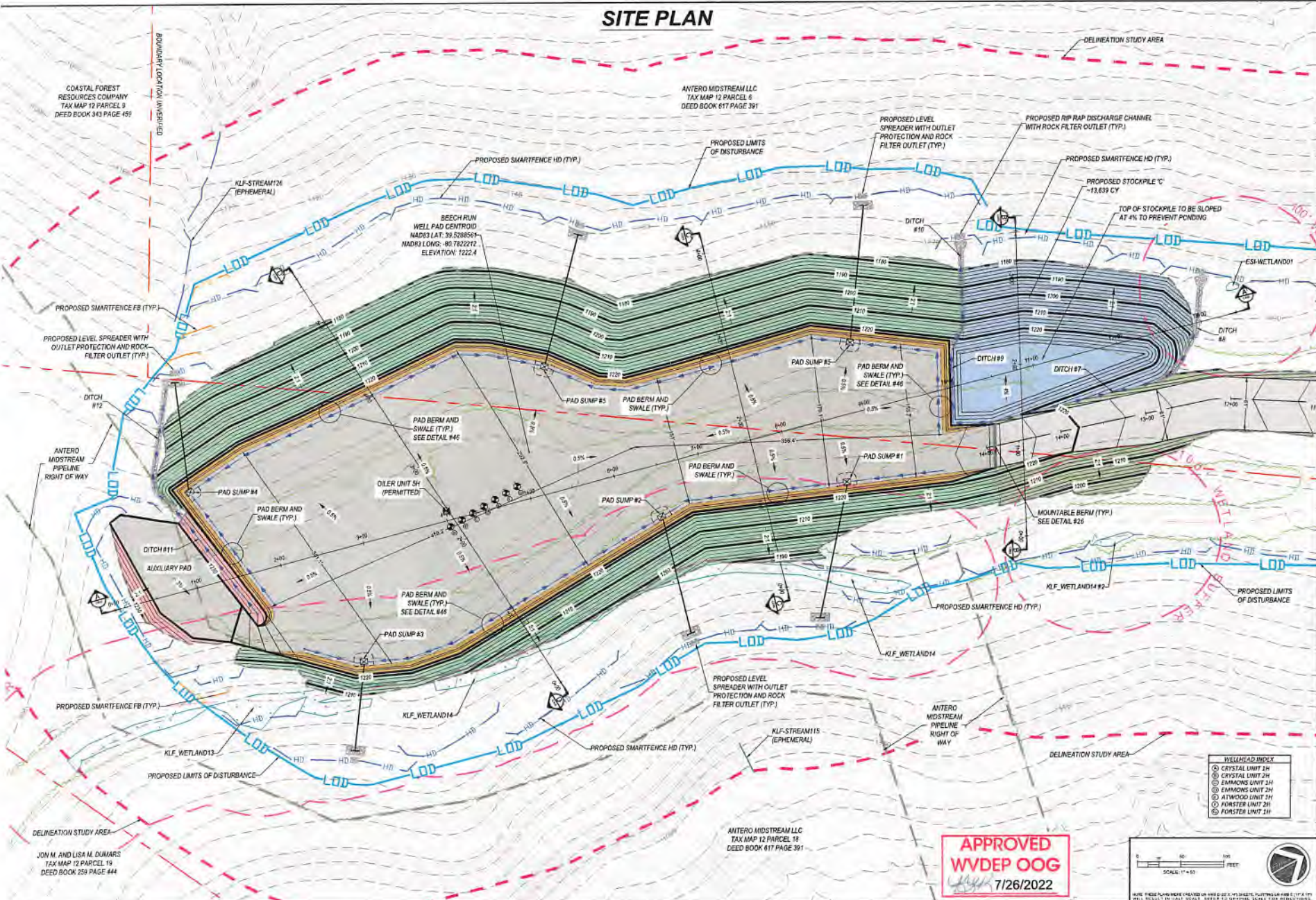
Table with title WETLAND IMPACTS WITHIN L100. Columns: ID, TOTAL ACREAGE, TEMPORARY IMPACT, PERMANENT IMPACT, ND IMPACT, COMMENTS. Rows: SWF\_WETLAND13, SWF\_WETLAND14, SWF\_WETLAND14 RS, TOTALS.

Revision table with columns: REVISION, DATE, #. Includes Antero logo and vertical text: THIS DOCUMENT HAS BEEN REVISIONED BY...

Professional Engineer stamp for Tyler County, West Virginia. Includes date 2/3/2022, scale AS SHOWN, and sheet number C000. Signature: Alvin Voss 2-7-22.



# SITE PLAN



COASTAL FOREST  
RESOURCES COMPANY  
TAX MAP 12 PARCEL 9  
DEED BOOK 343 PAGE 159

ANTERO MIDSTREAM LLC  
TAX MAP 12 PARCEL 6  
DEED BOOK 617 PAGE 391

BEECH RUN  
WELL PAD CENTROID  
NAD83 LAT: 39.5288561  
NAD83 LONG: -80.7822212  
ELEVATION: 1222.4

**APPROVED**  
**WVDEP OOG**  
7/26/2022



- WELLHEAD INDEX**
- ① CRYSTAL LIMIT 3H
  - ② CRYSTAL LIMIT 2H
  - ③ EMMONS UNIT 3H
  - ④ EMMONS UNIT 2H
  - ⑤ ATWOOD UNIT 3H
  - ⑥ FORSTER UNIT 2H
  - ⑦ FORSTER UNIT 3H

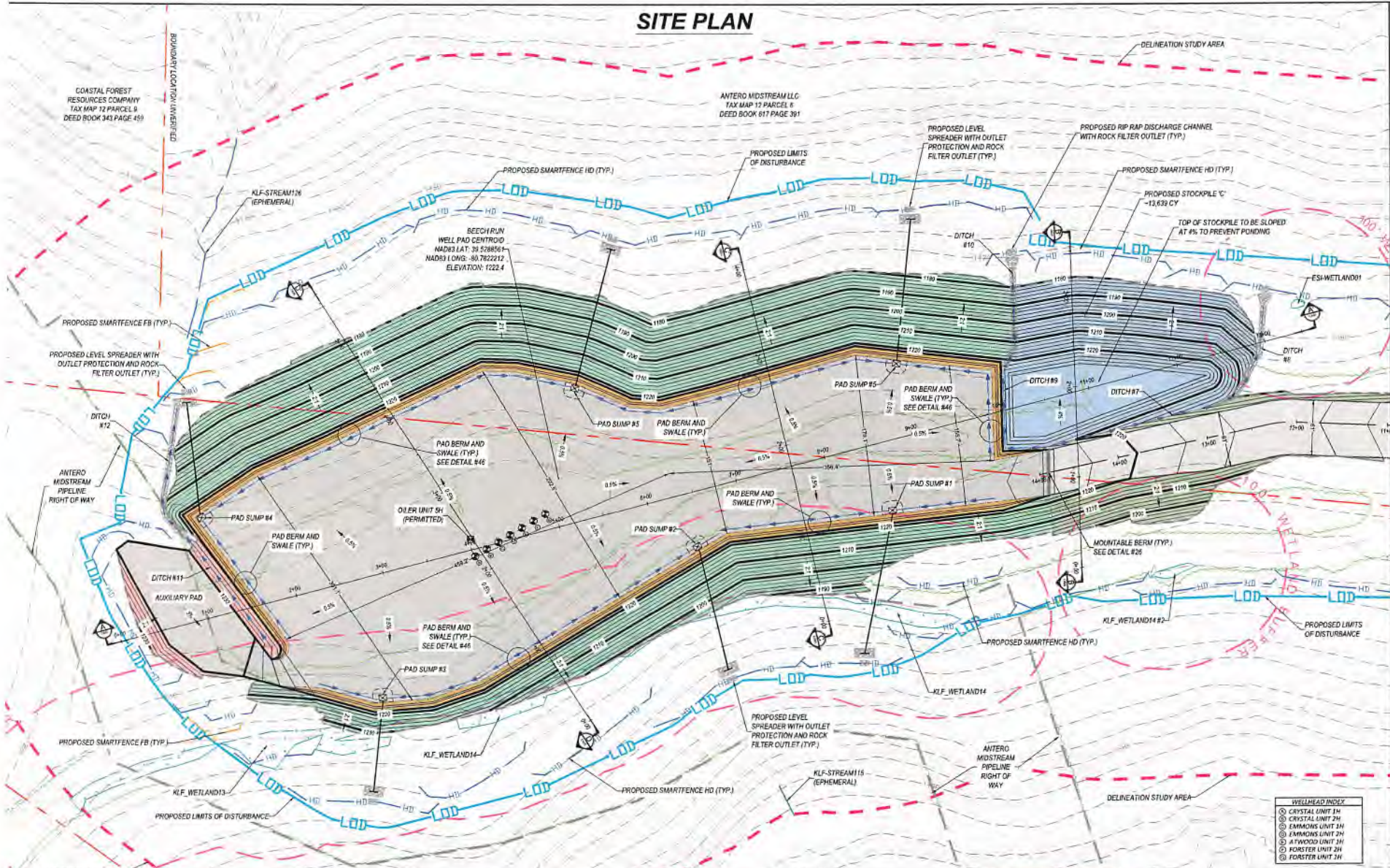
JON M. AND LISA M. DUMARS  
TAX MAP 12 PARCEL 19  
DEED BOOK 259 PAGE 444

ANTERO MIDSTREAM LLC  
TAX MAP 12 PARCEL 18  
DEED BOOK 617 PAGE 391

REVISION	
#	
DATE	
<p>THIS DOCUMENT WAS PREPARED BY:</p>	
<p><b>SITE PLAN</b></p>	
<p><b>BEECH RUN WELL PAD</b></p>	
<p>ELLSWORTH DISTRICT TYLER COUNTY, WEST VIRGINIA</p>	
<p>DATE: 2/7/2022</p>	
<p>SCALE: AS SHOWN</p>	
<p>SHEET: C302</p>	



# SITE PLAN




COASTAL FOREST RESOURCES COMPANY  
TAX MAP 12 PARCEL 9  
DEED BOOK 343 PAGE 459

ANTERO MIDSTREAM LLC  
TAX MAP 12 PARCEL 6  
DEED BOOK 617 PAGE 381

BEECH RUN  
WELL PAD CENTROID  
NAD83 LAT: 39.5788561  
NAD83 LONG: -80.7822212  
ELEVATION: 1222.4

**APPROVED**  
**WVDEP OOG**  
7/26/2022



WELLHEAD INDEX	
(Symbol)	CRYSTAL UNIT 1H
(Symbol)	CRYSTAL UNIT 2H
(Symbol)	EMMONS UNIT 1H
(Symbol)	EMMONS UNIT 2H
(Symbol)	A TAYLOR UNIT 1H
(Symbol)	FOSTER UNIT 1H
(Symbol)	FOSTER UNIT 2H

REVISION	DATE	#



SITE PLAN  
**BEECH RUN  
WELL PAD**  
ELLSWORTH DISTRICT  
TYLER COUNTY, WEST VIRGINIA

DATE: 2/7/2022  
SCALE: AS SHOWN  
SHEET: C302

JON M. AND LISA M. DUMARS  
TAX MAP 12 PARCEL 18  
DEED BOOK 269 PAGE 444

ANTERO MIDSTREAM LLC  
TAX MAP 12 PARCEL 18  
DEED BOOK 617 PAGE 381

NOTE: THESE PLANS WERE CREATED ON A 100' X 117' UTM GRID. TO CONVERT TO NAD 83 UTM COORDINATES, ADD 100000 TO THE EASTING COORDINATE AND 5000000 TO THE NORTHING COORDINATE.