

LATITUDE 39°32'30"

9,120'

LATITUDE 39°30'00"

3,104' TO BOTTOM HOLE

Antero Resources Corporation Well No. Forster Unit 2H

NOTES: WELL 2H TOP HOLE INFORMATION: N: 377,246ft E: 1,638,304ft LAT: 39°31'43.23" LON: 80°46'56.39" BOTTOM HOLE INFORMATION: N: 362,355ft E: 1,644,113ft LAT: 39°29'16.87" LON: 80°45'39.59" WEST VIRGINIA COORDINATE SYSTEM OF 1927 NORTH ZONE. ZONE WAS DERIVED FROM MEASUREMENTS TAKEN WITH TRIMBLE GEOXT SUBMETER MAPPING GRADE GPS UNIT. PLAT ORIENTATION, CORNER, AND WELL REFERENCE TIE LINES ARE BASED ON GRID NORTH.



(NAD) 83 (UTM) ZONE 17 COORDS: WELL 2H TOP HOLE INFORMATION: N: 4,375,478m E: 518,722m BOTTOM HOLE INFORMATION: N: 4,370,971m E: 520,568m

(NAD) 27 (UTM) ZONE 17 COORDS: WELL 2H TOP HOLE INFORMATION: N: 14,354,500ft E: 1,701,794ft POINT OF ENTRY INFORMATION: N: 14,354,658ft E: 1,702,608ft BOTTOM HOLE INFORMATION: N: 14,339,713ft E: 1,707,849ft

NOTE: NO OCCUPIED DWELLINGS OR BUILDINGS TWO THOUSAND FIVE HUNDRED (2,500) SQUARE FEET OR LARGER USED TO HOUSE OR SHELTER DAIRY CATTLE OR POULTRY HUSBANDRY ARE LOCATED WITHIN SIX HUNDRED TWENTY-FIVE (625) FEET OF THE CENTER OF THE WELL PAD.

NOTE: 1 WATER WELL WAS LOCATED WITHIN 2000' OF THE CENTER OF PAD

WELL NO. 2H

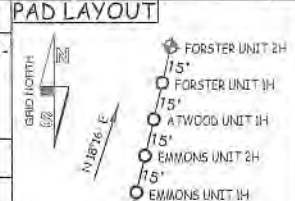


STATE OF WEST VIRGINIA, DIVISION OF ENVIRONMENTAL PROTECTION, OFFICE OF OIL AND GAS

WILLOW LAND SURVEYING PLLC 220 MASONIC AVE. PENNSBORO WEST VIRGINIA 26415

JOB # 20-014WA DRAWING # FORSTER2H SCALE 1" = 2000' MINIMUM DEGREE OF ACCURACY SUBMETER PROVEN SOURCE OF ELEV. SUBMETER MAPPING GRADE GPS

LEGEND: Surface Owner Boundary Lines +/-, Adjoining Surface Tracts +/-, Found monument, as noted. Signature of Douglas R. Rowe, P.S. 2202



STATE OF WEST VIRGINIA DEPARTMENT OF ENERGY DIVISION OF OIL AND GAS OPERATOR'S WELL# FORSTER UNIT #2H DATE 09/19/22

WELL TYPE: OIL GAS X LIQUID INJECTION WASTE DISPOSAL 47 095 02804 MOD (IF "GAS") PRODUCTION x STORAGE DEEP SHALLOW x STATE COUNTY PERMIT LOCATION: ELEVATION 1,223'-AS BUILT WATERSHED OUTLET MIDDLE ISLAND CREEK QUADRANGLE PORTER FALLS 7.5' DISTRICT ELLSWORTH COUNTY TYLER SURFACE OWNER ANTERO MIDSTREAM LLC ACREAGE 50 ACRES +/-

OIL & GAS ROYALTY OWNER ELAINE L. OILER; ELSIE M. SNIVELY; JON MICHAEL DUMARS ET UX; CLARENCE MUTSCHELKNAUS; LEASE ACREAGE 50 AC±; 53.75 AC±; 47.5 AC±; 45 AC±; ROBERT LOUIS BARD; SUSAN LANCASTER GREEN; ELIZABETH G. MORRISON RICHIE; BRC APPALACHIAN MINERALS I LLC; BILLIE BLOYD; BRC APPALACHIAN MINERALS I LLC; 30 AC±; 49.33 AC±; 54.56 AC±; 83.25 AC±; 70 AC±; 13 AC±; PATRICK G. KELLER; JETT CARNEY GILL; STAR FURNITURE COMPANY OF WEST UNION; BRC APPALACHIAN MINERALS I LLC; ED BROOME INC.; 5 AC±; 10.38 AC±; 1.02 AC±; 121 AC±; 109.25 AC±; ANDREW HAUGHT ET UX; ANDREW HAUGHT ET UX; TINA LOUISE ZEDIKER ET AL.; KAREN & ROGER ENTERPRISES LLC; ANDREW HAUGHT ET UX 351.25 AC±; 15 AC±; 35 AC±; 13.13 AC±; 104.75 AC±; PROPOSED WORK: DRILL CONVERT DRILL DEEPER X REDRILL FRACTURE OR STIMULATE X PLUG OFF OLD FORMATION PERFORATE NEW FORMATION X OTHER PHYSICAL CHANGE IN WELL (SPECIFY) MOD-BHL PLUG & ABANDON CLEAN OUT & REPLUG TARGET FORMATION MARCELLUS ESTIMATED DEPTH 7,500' TVD 25,200' MD WELL OPERATOR ANTERO RESOURCES CORP. DESIGNATED AGENT DIANNA STAMPER - CT CORPORATION SYSTEM ADDRESS 1615 WYNKOOP ST. ADDRESS 5400 D BIG TYLER ROAD CHARLESTON, WV 25313

12/09/2022

PERMIT

WV NORTH ZONE GRID NORTH

4,364' TO BOTTOM HOLE

LONGITUDE 80°45'00"

4,733'

LONGITUDE 80°45'00"

Table listing mineral ownership details for various land parcels, including owner names and parcel identifiers.

Table listing mineral ownership details for various land parcels, including owner names and parcel identifiers.