



---

west virginia department of environmental protection

---

Office of Oil and Gas  
601 57<sup>th</sup> Street, S.E.  
Charleston, WV 25304  
(304) 926-0450  
fax: (304) 926-0452

Harold D. Ward, Cabinet Secretary  
[www.dep.wv.gov](http://www.dep.wv.gov)

Thursday, November 3, 2022  
WELL WORK PERMIT  
Horizontal 6A / New Drill

ANTERO RESOURCES CORPORATION  
1615 WYNKOOP STREET  
DENVER, CO 80202


Re: Permit approval for MARCELLINA UNIT 2H  
47-095-02830-00-00

This well work permit is evidence of permission granted to perform the specified well work at the location described on the attached pages and located on the attached plat, subject to the provisions of Chapter 22 of the West Virginia Code of 1931, as amended, and all rules and regulations promulgated thereunder, and to any additional specific conditions and provisions outlined in the pages attached hereto. Notification shall be given by the operator to the Oil and Gas Inspector at least 24 hours prior to the construction of roads, locations, and/or pits for any permitted work. In addition, the well operator shall notify the same inspector 24 hours before any actual well work is commenced and prior to running and cementing casing. Spills or emergency discharges must be promptly reported by the operator to 1-800-642-3074 and to the Oil and Gas Inspector.

Please be advised that form WR-35, Well Operators Report of Well Work is to be submitted to this office within 90 days of completion of permitted well work, as should form WR-34 Discharge Monitoring Report within 30 days of discharge of pits, if applicable. Failure to abide by all statutory and regulatory provisions governing all duties and operations hereunder may result in suspension or revocation of this permit and, in addition, may result in civil and/or criminal penalties being imposed upon the operators.

Per 35 CSR 4-5.2.g this permit will expire in two (2) years from the issue date unless permitted well work is commenced. If there are any questions, please feel free to contact me at (304) 926- 0450.

  
James A. Martin  
Chief

Operator's Well Number: MARCELLINA UNIT 2H  
Farm Name: CLARA SUZANNE WALLACE   
U.S. WELL NUMBER: 47-095-02830-00-00  
Horizontal 6A New Drill  
Date Issued: 11/3/2022

Promoting a healthy environment.

11/04/2022

# PERMIT CONDITIONS

West Virginia Code § 22-6A-8(d) allows the Office of Oil and Gas to place specific conditions upon this permit. Permit conditions have the same effect as law. Failure to adhere to the specified permit conditions may result in enforcement action.

## CONDITIONS

---

1. This proposed activity may require permit coverage from the United States Army Corps of Engineers (USACE). Through this permit, you are hereby being advised to consult with USACE regarding this proposed activity.
2. If the operator encounters an unanticipated void, or an anticipated void at an unanticipated depth, the operator shall notify the inspector within 24 hours. Modifications to the casing program may be necessary to comply with W. Va. Code § 22-6A-5a (12), which requires drilling to a minimum depth of thirty feet below the bottom of the void, and installing a minimum of twenty (20) feet of casing. Under no circumstance should the operator drill more than one hundred (100) feet below the bottom of the void or install less than twenty (20) feet of casing below the bottom of the void.
3. When compacting fills, each lift before compaction shall not be more than 12 inches in height, and the moisture content of the fill material shall be within limits as determined by the Standard Proctor Density test of the actual soils used in specific engineered fill, ASTM D698, Standard Test Method for Laboratory Compaction Characteristics of Soil Using Standard Effort, to achieve 95 % compaction of the optimum density. Each lift shall be tested for compaction, with a minimum of two tests per lift per acre of fill. All test results shall be maintained on site and available for review.
4. Operator shall install signage per § 22-6A-8g (6) (B) at all source water locations included in their approved water management plan within 24 hours of water management plan activation.
5. Oil and gas water supply wells will be registered with the Office of Oil and Gas and all such wells will be constructed and plugged in accordance with the standards of the Bureau for Public Health set forth in its Legislative rule entitled *Water Well Regulations*, 64 C.S.R. 19. Operator is to contact the Bureau of Public Health regarding permit requirements. In lieu of plugging, the operator may transfer the well to the surface owner upon agreement of the parties. All drinking water wells within fifteen hundred feet of the water supply well shall be flow tested by the operator upon request of the drinking well owner prior to operating the water supply well.
6. Pursuant to the requirements pertaining to the sampling of domestic water supply wells/springs the operator shall, no later than thirty (30) days after receipt of analytical data provide a written copy to the Chief and any of the users who may have requested such analyses.
7. 24 hours prior to the initiation of the completion process the operator shall notify the Chief or his designee.
8. During the completion process the operator shall monitor annular pressures and report any anomaly noticed to the chief or his designee immediately.
9. If any explosion or other accident causing loss of life or serious personal injury occurs in or about a well or well work on a well, the well operator or its contractor shall give notice, stating the particulars of the explosion or accident, to the oil and gas inspector and the Chief, within 24 hours of said accident.
10. During the casing and cementing process, in the event cement does not return to the surface, the oil and gas inspector shall be notified within 24 hours.
11. The operator shall provide to the Office of Oil and Gas the dates of each of the following within 30 days of their occurrence: completion of construction of the well pad, commencement of drilling, cessation of drilling, completion of any other permitted well work, and completion of the well. Such notice shall be provided by sending an email to DEPOOGNotify@wv.gov.

STATE OF WEST VIRGINIA  
DEPARTMENT OF ENVIRONMENTAL PROTECTION, OFFICE OF OIL AND GAS  
WELL WORK PERMIT APPLICATION

1) Well Operator: Antero Resources Corporation 494507062 095-Tyler Ellsworth Porter Falls 7.5'  
Operator ID County District Quadrangle

2) Operator's Well Number: Marcinella Unit 2H ✓ Well Pad Name: Thin Air Pad ✓

3) Farm Name/Surface Owner: Clara Suzanne Wallace & Rickie Wallace Public Road Access: CR 11

4) Elevation, current ground: 1200'as-built Elevation, proposed post-construction: \_\_\_\_\_

5) Well Type (a) Gas X Oil \_\_\_\_\_ Underground Storage \_\_\_\_\_  
Other \_\_\_\_\_  
(b) If Gas Shallow X Deep \_\_\_\_\_  
Horizontal X

6) Existing Pad: Yes or No Yes

7) Proposed Target Formation(s), Depth(s), Anticipated Thickness and Expected Pressure(s):  
Marcellus Shale: 7400' TVD, Anticipated Thickness- 55 feet, Associated Pressure- 2950#

8) Proposed Total Vertical Depth: 7400' TVD ✓

9) Formation at Total Vertical Depth: Marcellus ✓

10) Proposed Total Measured Depth: 10400' MD ✓

11) Proposed Horizontal Leg Length: 993.8' ✓

12) Approximate Fresh Water Strata Depths: 328'

13) Method to Determine Fresh Water Depths: 47-095-02266 ✓

14) Approximate Saltwater Depths: 1660' ✓

15) Approximate Coal Seam Depths: None Identified

16) Approximate Depth to Possible Void (coal mine, karst, other): None Anticipated

17) Does Proposed well location contain coal seams directly overlying or adjacent to an active mine? Yes \_\_\_\_\_ No X

(a) If Yes, provide Mine Info: Name: \_\_\_\_\_  
Depth: \_\_\_\_\_  
Seam: \_\_\_\_\_  
Owner: \_\_\_\_\_

RECEIVED  
Office of Oil and Gas

OCT 20 2022

WV Department of  
Environmental Protection

*Steve M...*  
11/04/2022  
10/17/22

WW-6B  
(04/15)

4709502830  
API NO. 47-095  
OPERATOR WELL NO. Marcinella Unit 2H  
Well Pad Name: Thin Air Pad

18)

**CASING AND TUBING PROGRAM**

TYPE	Size (in)	New or Used	Grade	Weight per ft. (lb/ft)	FOOTAGE: For Drilling (ft)	INTERVALS: Left in Well (ft)	CEMENT: Fill-up (Cu. Ft.)/CTS
Conductor	20"	New	X-60	78.67#	100	100 ✓	CTS, 96 Cu. Ft. ✓
Fresh Water	13-3/8"	New	J-55	54.5#	380	380 ✓	CTS, 396 Cu. Ft. ✓
Coal	9-5/8"	New	J-55	36#	3100	3100 ✓	CTS, 1262 Cu. Ft. ✓
Intermediate							
Production	5-1/2"	New	P-110HP	23#	10400	10400 ✓	1693 Cu. Ft. ✓
Tubing	2-3/8"	New	N-80	4.7#			
Liners							

TYPE	Size (in)	Wellbore Diameter (in)	Wall Thickness (in)	Burst Pressure (psi)	Anticipated Max. Internal Pressure (psi)	Cement Type	Cement Yield (cu. ft./k)
Conductor	30"	24"	0.438"	1530	50	Class A/L ✓	1.18
Fresh Water	13-3/8"	17-1/2"	0.38"/0.33"	2730/1730	1000	Class A/L ✓	1.18
Coal	9-5/8"	12-1/4"	0.352"	3520	1500	Class A/L ✓	1.18
Intermediate							
Production	5-1/2"	8-3/4" & 8-1/2"	0.361"	12,630	2500	Lead-H/POZ & Tail - H	H/POZ-1.44 & H-1.8
Tubing	2-3/8"	4.778"	0.19"	11,200			
Liners							

**PACKERS**

Kind:	N/A			
Sizes:	N/A			
Depths Set:	N/A			

RECEIVED  
Office of Oil and Gas

OCT 20 2022

WV Department of  
Environmental Protection

Page 2 of 3 ✓

SM  
10/17/22  
11/04/2022

WW-6B  
(10/14)

API NO. 47-095 -  
OPERATOR WELL NO. Marcellus Unit 2H  
Well Pad Name: Thin Air Pad

19) Describe proposed well work, including the drilling and plugging back of any pilot hole:

Drill, perforate, fracture a new horizontal shallow well and complete Marcellus Shale.

\*Antero will be air drilling the fresh water string which makes it difficult to determine when fresh water is encountered. Therefore, we have built in a buffer for the casing setting depth which helps to ensure that all fresh water zones are covered.

20) Describe fracturing/stimulating methods in detail, including anticipated max pressure and max rate:

Antero plans to pump Slickwater into the Marcellus Shale formation in order to ready the well for production. The fluid will be comprised of approximately 99 percent water and sand, with less than 1 percent special-purpose additives as shown in the attached "List of Anticipated Additives Used for Fracturing or Stimulating Well."

Anticipated Max Pressure - 9300 lbs  
Anticipated Max Rate - 80 bpm

21) Total Area to be disturbed, including roads, stockpile area, pits, etc.. (acres): 45.05 acres

22) Area to be disturbed for well pad only, less access road (acres): 17.67 acres

23) Describe centralizer placement for each casing string:

Conductor: no centralizers

Surface Casing: one centralizer 10' above the float shoe, one on the insert float collar and one every 4th joint spaced up the hole to surface.

Intermediate Casing: one centralizer above float joint, one centralizer 5' above float collar and one every 4th collar to surface.

Production Casing: one centralizer at shoe joint and one every 3 joints to top of cement in intermediate casing.

24) Describe all cement additives associated with each cement type:

Conductor: no additives, Class A/L cement.

Surface: Class A/L cement with 2-3% calcium chloride and 1/4 lb of flake

Intermediate: Class A/L cement with 1/4 lb of flake, 5 gallons of clay treat

Production: Lead cement- 50/50 Class H/Poz + 1.5% salt + 1% C-45 + 0.5% C-16a + 0.2% C-12 + 0.45% C-20 + 0.05% C-51

Production: Tail cement- Class H + 45 PPS Calcium Carbonate + 1.0% FL-160 + 0.2% ACGB-47 + 0.05% ACSA-51 + 0.2% ACR-20

25) Proposed borehole conditioning procedures:

Conductor: blowhole clean with air, run casing, 10 bbls fresh water.

Surface: blowhole clean with air, trip to conductor shoe, trip to bottom, blowhole clean with air, trip out, run casing, circulate pipe capacity + 40 bbls fresh water followed by 25 bbls bentonite mud, 10 bbls fresh water spacer.

Intermediate: blowhole clean with air, trip to surface casing shoe, trip to bottom, blowhole clean with air, trip out, run casing, circulate 40 bbls brine water followed by 10 bbls fresh water and 25 bbls bentonite mud, pump 10 bbls fresh water.

Production: circulate with 14 lb/gal NaCl mud, trip to middle of lateral, circulate, pump high viscosity sweep, trip to base of curve, pump high viscosity sweep, trip to top of curve, trip to bottom, circulate, pump high viscosity sweep, trip out, run casing, circulate 10 bbls fresh water, pump 48 bbls barite pill, pump 10 bbls fresh water followed by 48 bbls mud flush and 10 bbls water.

RECEIVED  
Office of Oil and Gas

\*Note: Attach additional sheets as needed.

OCT 20 2022

WV Department of  
Environmental Protection

Page 3 of 3

SM

11/04/2022



October 4, 2022

West Virginia Office of Oil and Gas  
 Attn: Taylor Brewer  
 601 57<sup>th</sup> St SE  
 Charleston, WV 25304

Antero Resources Corporation  
 1925 Summer Street  
 Denver, CO 80202  
 (303) 425-3500  
 Fax: (303) 425-3500

RE: Request for Variance – Class L Cement  
 Gothic Unit 1H -3H  
 Embry Unit 1H & 2H  
 Marcellina Unit 1H & 2H  
 Tyler County, WV

Mr. Brewer:

Pursuant to 35CSR8 Section 9.2.h.8, Antero Resources Corporation (“Antero”) would like to implement the variance to allow Class L Cement in place of Class A cement relating to the construction of the following horizontal wells (Gothic Unit 1H- 3H, Embry Unit 1H & 2H and Marcellina Unit 1H & 2H) on the Thin Air pad.

Antero only plans to use this method if Class A cement is not available to be use due to supply issues. Please see Order No 2022-14 attached.

If you have any questions or need further information, please feel free to contact Mallory Stanton, Permitting Manager, at (303) 357-7182 or email at [mstanton@anteroresources.com](mailto:mstanton@anteroresources.com).

Sincerely,

Mallory Stanton  
 Permitting Manager  
 Antero Resources Corporation

RECEIVED  
 Office of Oil and Gas

OCT 05 2022

WV Department of  
 Environmental Protection

11/04/2022



west virginia department of environmental protection

Office of Oil and Gas  
601 57<sup>th</sup> Street, SE  
Charleston, WV 25304  
Phone (304) 928-0450

Harold D. Ward, Cabinet Secretary  
dep.wv.gov

**BEFORE THE OFFICE OF OIL AND GAS  
DEPARTMENT OF ENVIRONMENTAL PROTECTION  
STATE OF WEST VIRGINIA**

**IN THE MATTER OF A VARIANCE FROM )  
LEGISLATIVE RULE 35CSR4 )  
SECTION 11.5 AND LEGISLATIVE RULE )  
35CSR8 SECTION 9.2.h.8., )  
RELATING TO THE CEMENTING )  
OF OIL AND GAS WELLS )**

**ORDER NO. 2022-14**

RECEIVED  
Office of Oil and Gas

OCT 05 2022

WV Department of  
Environmental Protection

**REPORT OF THE OFFICE**

In response to industry requests, the West Virginia Department of Environmental Protection, Office of Oil and Gas has reviewed the proposed use of American Petroleum Institute (API) Class L cement to be used in place of API Class A cement for well construction.

**FINDINGS OF FACT**

1. On July 14, 2022, Northeast Natural Energy (NNE) submitted a variance request from Legislative Rule 35CSR8 Section 9.2.h.8., for the use of API Class L cement in place of API Class A cement, relating to the construction of horizontal wells.
2. Laboratory analysis submitted by NNE on July 14, 2022, indicates API Class L cement is comparable to API Class A cement and thereby satisfies the requirements of the West Virginia Code.
3. Contemporaneously, the Chief of the Office of Oil and Gas also chose to consider a variance to Legislative Rule 35CSR4 Section 11.5., for the use of API Class L cement in place of API Class A cement, relating to the construction of vertical wells.

4. On August 18, 2022, the Office of Oil and Gas provided public notice of acceptance of public comments on the variance consideration. During the 20-day public comment period, no comments were received.

### CONCLUSIONS OF LAW

Pursuant to Article 6 and Article 6A, Chapter 22 of the Code of West Virginia, the Office of Oil and Gas has jurisdiction over the subject matter, and the persons interested therein, and jurisdiction to promulgate the hereinafter prescribed Order.

Pursuant to Legislative Rule 35CSR4, Section 18 and Legislative Rule 35CSR8, Section 14, the Chief of the Office of Oil and Gas may grant a variance from any requirement of these rules.


### ORDER

It is ordered that the Class L cement product approved and monogrammed by API is approved for use in place of API Class A cement for well construction subject to the provisions of Legislative Rule 35CSR4 and Legislative Rule 35CSR8.

Dated this, the 13th day of September, 2022.

IN THE NAME OF THE STATE OF WEST VIRGINIA

OFFICE OF OIL AND GAS  
DEPARTMENT OF ENVIRONMENTAL PROTECTION  
OF THE STATE OF WEST VIRGINIA



---

James Martin, Chief  
Office of Oil and Gas

11/04/2022



RECEIVED  
Office of Oil and Gas

OCT 05 2022

WV Department of  
Environmental Protection

Cut on dotted line.

## Instructions

1. Each Click-N-Ship® label is unique. Labels are to be used as printed and used only once. **DO NOT PHOTO COPY OR ALTER LABEL.**
2. Place your label so it does not wrap around the edge of the package.
3. Adhere your label to the package. A self-adhesive label is recommended. If tape or glue is used, **DO NOT TAPE OVER BARCODE.** Be sure all edges are secure.
4. To mail your package with PC Postage®, you may schedule a Package Pickup online, hand to your letter carrier, take to a Post Office™, or drop in a USPS collection box.
5. Mail your package on the "Ship Date" you selected when creating this label.

## Click-N-Ship® Label Record

<b>USPS TRACKING # :</b>	
<b>9405 5036 9930 0362 3333 26</b>	
Trans. #:	573085698
Print Date:	10/04/2022
Ship Date:	10/04/2022
Expected	
Delivery Date:	10/08/2022
Priority Mail® Postage:	<u>\$9.90</u>
Total:	<u>\$9.90</u>
From:	JOHN GIANNAULA 1615 WYNKOOP ST DENVER CO 80202-1106
To:	MICHAEL MARTIN 7156 ELK FORK RD MIDDLEBOURNE WV 26149-7658
<small>* Retail Pricing Priority Mail rates apply. There is no fee for USPS Tracking® service on Priority Mail service with use of this electronic rate shipping label. Refunds for unused postage paid labels can be requested online 30 days from the print date.</small>	



Thank you for shipping with the United States Postal Service!  
Check the status of your shipment on the USPS Tracking® page at [usps.com](https://usps.com)

11/04/2022

4709502830

Cut on dotted line.

## Instructions

1. Each Click-N-Ship® label is unique. Labels are to be used as printed and used only once. **DO NOT PHOTO COPY OR ALTER LABEL.**
2. Place your label so it does not wrap around the edge of the package.
3. Adhere your label to the package. A self-adhesive label is recommended. If tape or glue is used, **DO NOT TAPE OVER BARCODE.** Be sure all edges are secure.
4. To mail your package with PC Postage®, you may schedule a Package Pickup online, hand to your letter carrier, take to a Post Office™, or drop in a USPS collection box.
5. Mail your package on the "Ship Date" you selected when creating this label.

## Click-N-Ship® Label Record

<b>USPS TRACKING # :</b> <b>9405 5036 9930 0362 3333 88</b>	
Trans. #: 573065698	Priority Mail® Postage: <b>\$9.90</b>
Print Date: 10/04/2022	Total: <b>\$9.90</b>
Ship Date: 10/04/2022	
Expected Delivery Date: 10/07/2022	
<b>From:</b> JOHN GIANNAULA 1615 WYNKOOP ST DENVER CO 80202-1106	
<b>To:</b> CLARA SUZANNE WALLACE 2804 GAMMON DR INDIANAPOLIS IN 46234-8623	
<small>* Retail Pricing Priority Mail rates apply. There is no fee for USPS Tracking® service on Priority Mail service with use of this electronic rate shipping label. Refunds for unused postage paid labels can be requested online 30 days from the print date.</small>	



Thank you for shipping with the United States Postal Service!  
Check the status of your shipment on the USPS Tracking® page at [usps.com](https://usps.com)

11/04/2022

4709502830

RECEIVED  
Office of Oil and Gas

OCT 05 2022

WV Department of  
Environmental Protection

*Cut on dotted line.*

### Instructions

1. Each Click-N-Ship® label is unique. Labels are to be used as printed and used only once. **DO NOT PHOTO COPY OR ALTER LABEL.**
2. Place your label so it does not wrap around the edge of the package.
3. Adhere your label to the package. A self-adhesive label is recommended. If tape or glue is used, **DO NOT TAPE OVER BARCODE.** Be sure all edges are secure.
4. To mail your package with PC Postage®, you may schedule a Package Pickup online, hand to your letter carrier, take to a Post Office™, or drop in a USPS collection box.
5. Mail your package on the "Ship Date" you selected when creating this label.

### Click-N-Ship® Label Record

<b>USPS TRACKING # :</b>	
<b>9405 5036 9930 0362 3334 94</b>	
Trans. #:	573065698
Print Date:	10/04/2022
Ship Date:	10/04/2022
Expected	
Delivery Date:	10/08/2022
Priority Mail® Postage:	<u>\$9.80</u>
Total:	<u>\$9.80</u>
From:	JOHN GIANNAULA 1615 WYNKOOP ST DENVER CO 80202-1106
To:	ROCKFORD ENERGY LLC 12088 MIDDLE ISLAND RD ALMA WV 26320-7211
* Retail Pricing Priority Mail rates apply. There is no fee for USPS Tracking® service on Priority Mail service with use of this electronic rate shipping label. Refunds for unused postage paid labels can be requested online 30 days from the print date.	



*Thank you for shipping with the United States Postal Service!  
Check the status of your shipment on the USPS Tracking® page at [usps.com](https://usps.com)*

11/04/2022

RECEIVED  
Office of Oil and Gas

OCT 05 2022

WV Department of  
Environmental Protection

## Instructions

1. Each Click-N-Ship® label is unique. Labels are to be used as printed and used only once. **DO NOT PHOTO COPY OR ALTER LABEL.**
2. Place your label so it does not wrap around the edge of the package.
3. Adhere your label to the package. A self-adhesive label is recommended. If tape or glue is used, **DO NOT TAPE OVER BARCODE.** Be sure all edges are secure.
4. To mail your package with PC Postage®, you may schedule a Package Pickup online, hand to your letter carrier, take to a Post Office™, or drop in a USPS collection box.
5. Mail your package on the "Ship Date" you selected when creating this label.

## Click-N-Ship® Label Record

<b>USPS TRACKING # :</b>	
<b>9405 5036 9930 0362 3334 63</b>	
Trans. #:	573065698
Print Date:	10/04/2022
Ship Date:	10/04/2022
Expected	
Delivery Date:	10/08/2022
Priority Mail® Postage:	<u>\$9.90</u>
Total:	<u>\$9.90</u>
<b>From:</b>	JOHN GIANNAULA 1615 WYNKOOP ST DENVER CO 80202-1106
<b>To:</b>	HENTHORN OIL & GAS 185 HILLS RUN RD MIDDLEBOURNE WV 26149-9300
* Retail Pricing Priority Mail rates apply. There is no fee for USPS Tracking® service on Priority Mail service with use of this electronic rate shipping label. Refunds for unused postage paid labels can be requested online 30 days from the print date.	



Thank you for shipping with the United States Postal Service!  
Check the status of your shipment on the USPS Tracking® page at [usps.com](https://usps.com)

11/04/2022

4709502830

RECEIVED  
Office of Oil and Gas

OCT 05 2022

WV Department of  
Environmental Protection

cut on dotted line.

### Instructions

1. Each Click-N-Ship® label is unique. Labels are to be used as printed and used only once. **DO NOT PHOTO COPY OR ALTER LABEL.**
2. Place your label so it does not wrap around the edge of the package.
3. Adhere your label to the package. A self-adhesive label is recommended. If tape or glue is used, **DO NOT TAPE OVER BARCODE.** Be sure all edges are secure.
4. To mail your package with PC Postage®, you may schedule a Package Pickup online, hand to your letter carrier, take to a Post Office™, or drop in a USPS collection box.
5. Mail your package on the "Ship Date" you selected when creating this label.

### Click-N-Ship® Label Record

<b>USPS TRACKING # :</b>	
<b>9405 5036 9930 0362 3332 58</b>	
Trans. #:	573065698
Print Date:	10/04/2022
Ship Date:	10/04/2022
Expected Delivery Date:	10/08/2022
Priority Mail® Postage:	<b>\$9.90</b>
Total:	<b>\$9.90</b>
From:	JOHN GIANNAULA 1615 WYNKOOP ST DENVER CO 80202-1106
To:	SHIRLY CARROLL 6743 WETZEL TYLER RIDGE RD N MARTINSVILLE WV 26155-7401
* Retail Pricing Priority Mail rates apply. There is no fee for USPS Tracking® service on Priority Mail service with use of this electronic rate shipping label. Refunds for unused postage paid labels can be requested online 30 days from the print date.	



Thank you for shipping with the United States Postal Service!

Check the status of your shipment on the USPS Tracking® page at [usps.com](https://usps.com)

11/04/2022

WW-9  
(4/16)

API Number 47 - 095 - \_\_\_\_\_  
Operator's Well No. Marcellina Unit 2H

STATE OF WEST VIRGINIA  
DEPARTMENT OF ENVIRONMENTAL PROTECTION  
OFFICE OF OIL AND GAS

FLUIDS/ CUTTINGS DISPOSAL & RECLAMATION PLAN

Operator Name Antero Resources Corporation OP Code 494507062

Watershed (HUC 10) Outlet Middle Island Creek Quadrangle Porter Falls 7.5'

Do you anticipate using more than 5,000 bbls of water to complete the proposed well work? Yes  No

Will a pit be used? Yes  No

If so, please describe anticipated pit waste: No pit will be used at this site (Drilling and Flowback Fluids will be stored in tanks. Cuttings will be tanked and hauled off site.)

Will a synthetic liner be used in the pit? Yes  No  If so, what ml.? N/A

Proposed Disposal Method For Treated Pit Wastes:

- Land Application
- Undergound Injection ( UIC Permit Number \*UIC Permit # will be provided on Form WR-34 )
- Reuse (at API Number Future permitted well locations when applicable. API# will be provided on Form WR-34 )
- Off Site Disposal (Supply form WW-9 for disposal location) (Meadowfill Landfill Permit #SWF-1032-98)
- Other (Explain Northwestern Landfill Permit #SWF-1025/WV0109410  
Wetzel Co Landfill Permit #SWF-1021)

Will closed loop system be used? If so, describe: Yes, fluids stored in tanks, cuttings removed offsite and taken to landfill.

Drilling medium anticipated for this well (vertical and horizontal)? Air, freshwater, oil based, etc. Surface - Air/Freshwater, Intermediate - Dust/Sluff Foam, Production - Water Based Mud or Synthetic Based Mud

-If oil based, what type? Synthetic, petroleum, etc. Synthetic

Additives to be used in drilling medium? Please See Attachment

Drill cuttings disposal method? Leave in pit, landfill, removed offsite, etc. Drill cuttings stored in tanks, removed offsite and taken to landfill.

-If left in pit and plan to solidify what medium will be used? (cement, lime, sawdust) N/A

-Landfill or offsite name/permit number? Meadowfill Landfill (Permit #SWF-1032-98), Northwestern Landfill (Permit # SWF-1025/WV0109410)  
Wetzel Co Landfill (Permit #SWF-1021)

Permittee shall provide written notice to the Office of Oil and Gas of any load of drill cuttings or associated waste rejected at any West Virginia solid waste facility. The notice shall be provided within 24 hours of rejection and the permittee shall also disclose where it was properly disposed.

I certify that I understand and agree to the terms and conditions of the GENERAL WATER POLLUTION PERMIT issued on August 1, 2005, by the Office of Oil and Gas of the West Virginia Department of Environmental Protection. I understand that the provisions of the permit are enforceable by law. Violations of any term or condition of the general permit and/or other applicable law or regulation can lead to enforcement action.

I certify under penalty of law that I have personally examined and am familiar with the information submitted on this application form and all attachments thereto and that, based on my inquiry of those individuals immediately responsible for obtaining the information, I believe that the information is true, accurate, and complete. I am aware that there are significant penalties for submitting false information, including the possibility of fine or imprisonment.

Company Official Signature Gretchen Kohler  
Company Official (Typed Name) Gretchen Kohler  
Company Official Title Director of Environmental and Regulatory Compliance

RECEIVED  
Office of Oil and Gas  
OCT 20 2022  
WV Department of  
Environmental Protection

Subscribed and sworn before me this 29 day of Sept, 2022

Diane Blair

Notary Public

My commission expires 27 Apr 2024

DIANE BLAIR  
NOTARY PUBLIC  
STATE OF COLORADO  
NOTARY ID 19994011871  
MY COMMISSION EXPIRES 27-Apr-2024

SM  
11/04/2022

***Form WW-9 Additives Attachment*****SURFACE INTERVAL**

1. Fresh Water
2. Soap –Foamer AC
3. Air

**INTERMEDIATE INTERVAL*****STIFF FOAM RECIPE:***

- 1) 1 ppb Soda Ash / Sodium Carbonate-Alkalinity Control Agent
- 2) 1 ppb Conqor 404 ( 11.76 ppg) / Corrosion Inhibitor
- 3) 4 ppb KLA-Gard ( 9.17 ppg) / Amine Acid Complex-Shale Stabilizer
- 4) 1ppb Mil Pac R / Sodium Carboxymethylcellulose-Filtration Control Agent
- 5) 12 ppb KCL / Potassium Chloride-inorganic Salt
- 6) Fresh Water 80 bbls
- 7) Air

**PRODUCTION INTERVAL**

1. Alpha 1655  
Salt Inhibitor
2. Mil-Carb  
Calcium Carbonate
3. Cottonseed Hulls  
Cellulose-Cottonseed Pellets – LCM
4. Mil-Seal  
Vegetable, Cotton & Cellulose-Based Fiber Blend – LCM
5. Clay-Trol  
Amine Acid Complex – Shale Stabilizer
6. Xan-Plex  
Viscosifier For Water Based Muds
7. Mil-Pac (All Grades)  
Sodium Carboxymethylcellulose – Filtration Control Agent
8. New Drill  
Anionic Polyacrylamide Copolymer Emulsion – Shale Stabilizer
9. Caustic Soda  
Sodium Hydroxide – Alkalinity Control
10. Mil-Lime  
Calcium Hydroxide – Lime
11. LD-9  
Polyether Polyol – Drilling Fluid Defoamer
12. Mil Mica  
Hydro-Biotite Mica – LCM

13. Escaid 110  
Drilling Fluid Solvent – Aliphatic Hydrocarbon
14. Ligco  
Highly Oxidized Leonardite – Filtration Control Agent
15. Super Sweep  
Polypropylene – Hole Cleaning Agent
16. Sulfatrol K  
Drilling Fluid Additive – Sulfonated Asphalt Residuum
17. Sodium Chloride, Anhydrous  
Inorganic Salt
18. D-D  
Drilling Detergent – Surfactant
19. Terra-Rate  
Organic Surfactant Blend
20. W.O. Defoam  
Alcohol-Based Defoamer
21. Perma-Lose HT  
Fluid Loss Reducer For Water-Based Muds
22. Xan-Plex D  
Polysaccharide Polymer – Drilling Fluid Viscosifier
23. Walnut Shells  
Ground Cellulosic Material – Ground Walnut Shells – LCM
24. Mil-Graphite  
Natural Graphite – LCM
25. Mil Bar  
Barite – Weighting Agent
26. X-Cide 102  
Biocide
27. Soda Ash  
Sodium Carbonate – Alkalinity Control Agent
28. Clay Trol  
Amine Acid complex – Shale Stabilizer
29. Sulfatrol  
Sulfonated Asphalt – Shale Control Additive
30. Xanvis  
Viscosifier For Water-Based Muds
31. Milstarch  
Starch – Fluid Loss Reducer For Water Based Muds
32. Mil-Lube  
Drilling Fluid Lubricant



Form WW-9

Operator's Well No. Marcellina Unit 2H

**Antero Resources Corporation**

Proposed Revegetation Treatment: Acres Disturbed 45.05 Prevegetation pH \_\_\_\_\_

Lime 2-4 Tons/acre or to correct to pH 6.5

Fertilizer type Hay or straw or Wood Fiber (will be used where needed)

Fertilizer amount 500 lbs/acre

Mulch 2-3 Tons/acre

Access Road "A" (8.20 acres) + Well Pad (17.67 acres) + Water Containment (1.52) + Excess/Topsoil Material Stockpiles (17.66 acres) = 45.05 Acres

**Seed Mixtures**

Temporary		Permanent	
Seed Type	lbs/acre	Seed Type	lbs/acre
Annual Ryegrass	40	Crownvetch	10-15
Field Bromegrass	40	Tall Fescue	30
<small>See attached Table IV-3 for additional seed type (Thin Air Pad Design )</small>		<small>See attached Table IV-4A for additional seed type (Thin Air Pad Design )</small>	
*or type of grass seed requested by surface owner		*or type of grass seed requested by surface owner	

Attach:

Maps(s) of road, location, pit and proposed area for land application (unless engineered plans including this info have been provided). If water from the pit will be land applied, include dimensions (L x W x D) of the pit, and dimensions (L x W), and area in acreage, of the land application area.

Photocopied section of involved 7.5' topographic sheet.

Plan Approved by: Steve McBy

Comments: \_\_\_\_\_

\_\_\_\_\_

\_\_\_\_\_

\_\_\_\_\_

\_\_\_\_\_

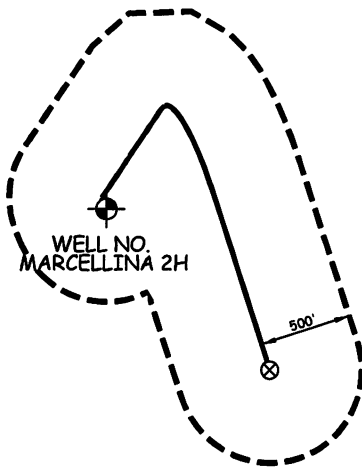
\_\_\_\_\_

Title: WV DEP Oil & Gas Inspector Date: 10/17/22

Field Reviewed? ( ) Yes ( / ) No

RECEIVED  
Office of Oil and Gas  
OCT 20 2022  
WV Department of  
Environmental Protection

THIN AIR PAD  
ANTERO RESOURCES  
CORPORATION



WILLOW LAND SURVEYING, PLLC  
P.O. BOX 17, PENNSBORO, WV 26415  
(304) 659-1717

JOB #: 22-011WA

SCALE : 1-INCH = 1000-FEET



DATE: 09/23/22

DRAWN BY: D.R.R.

FILE: MARCELLINA2HAOR.DWG

11/04/2022



**911 Address**  
**892 Lone Tree Road**  
**Middlebourne, WV 26149**

## **Well Site Safety Plan**

### **Antero Resources**

**Well Name: Thin Air Unit 5H, Embry Unit 1H-2H, Gothic Unit 1H-3H,  
Marcellina Unit 1H-2H**

**Pad Location: THIN AIR PAD**

Tyler County/Ellsworth District

#### **GPS Coordinates:**

**Entrance** - Lat 39.535510'/Long -80.788742' (NAD83)

**Pad Center** - Lat 39.528110'/Long -80.792574' (NAD83)

#### **Driving Directions:**

From Middlebourne: Head northeast on WV-18N/Main Street toward Court Street/Dodd Street for 3.8 miles - turn right onto Church Drive for 302 feet - Church Drive turns left & becomes Elk Fork Road for 0.4 miles - turn right onto Elk Fork Road for 5.3 miles - slight left onto Mudlick Road for 0.1 miles - continue onto Left Hand Middle Fork Road for 0.5 miles - continue onto Right Hand Middle Fork Road for 0.7 miles - lease road will be on your right.

RECEIVED  
Office of Oil and Gas

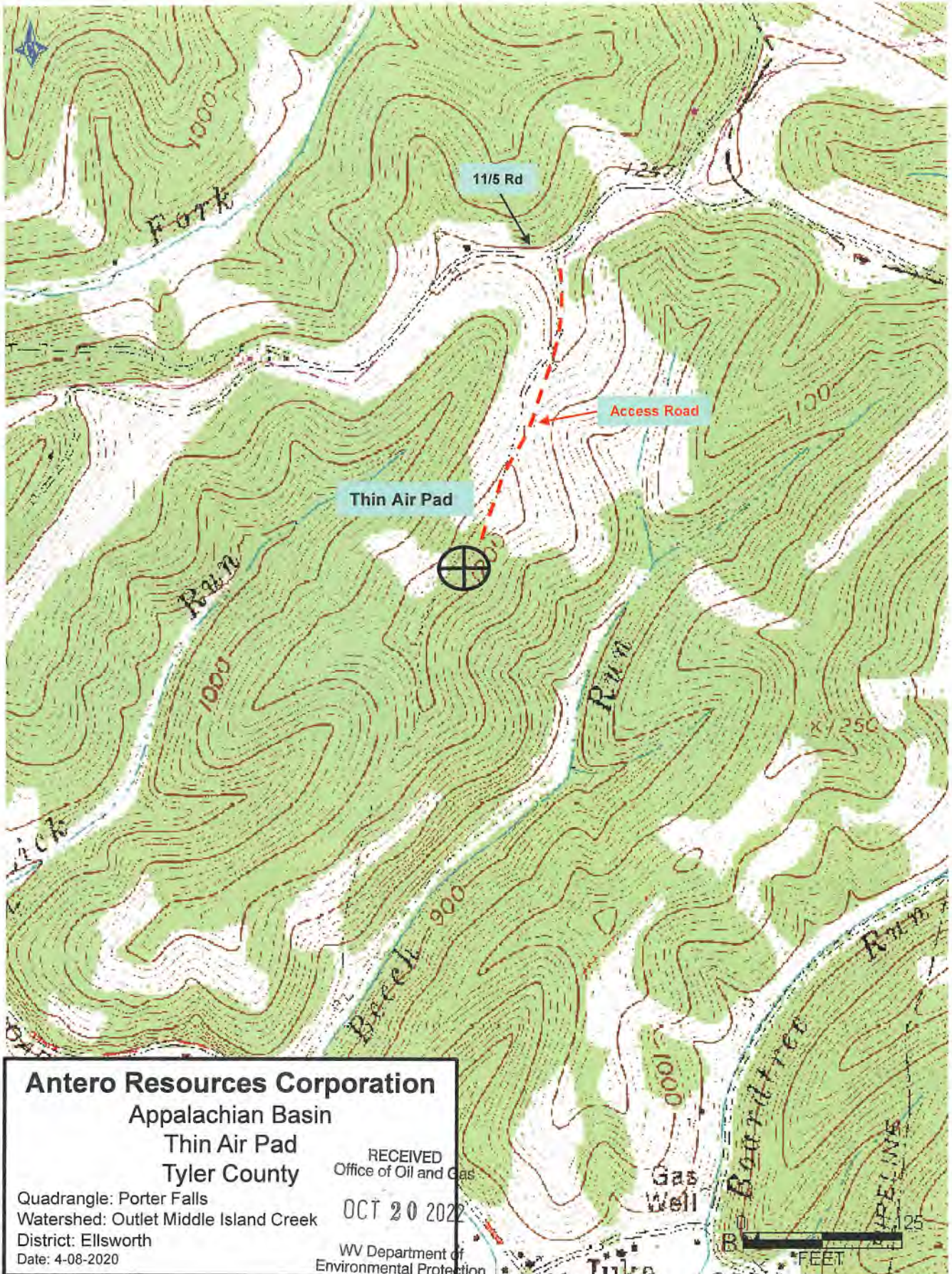
OCT 20 2022

WV Department of  
Environmental Protection

**EMERGENCY (24 HOUR) CONTACT 1-800-878-1373**

11/04/2022

10/17/22

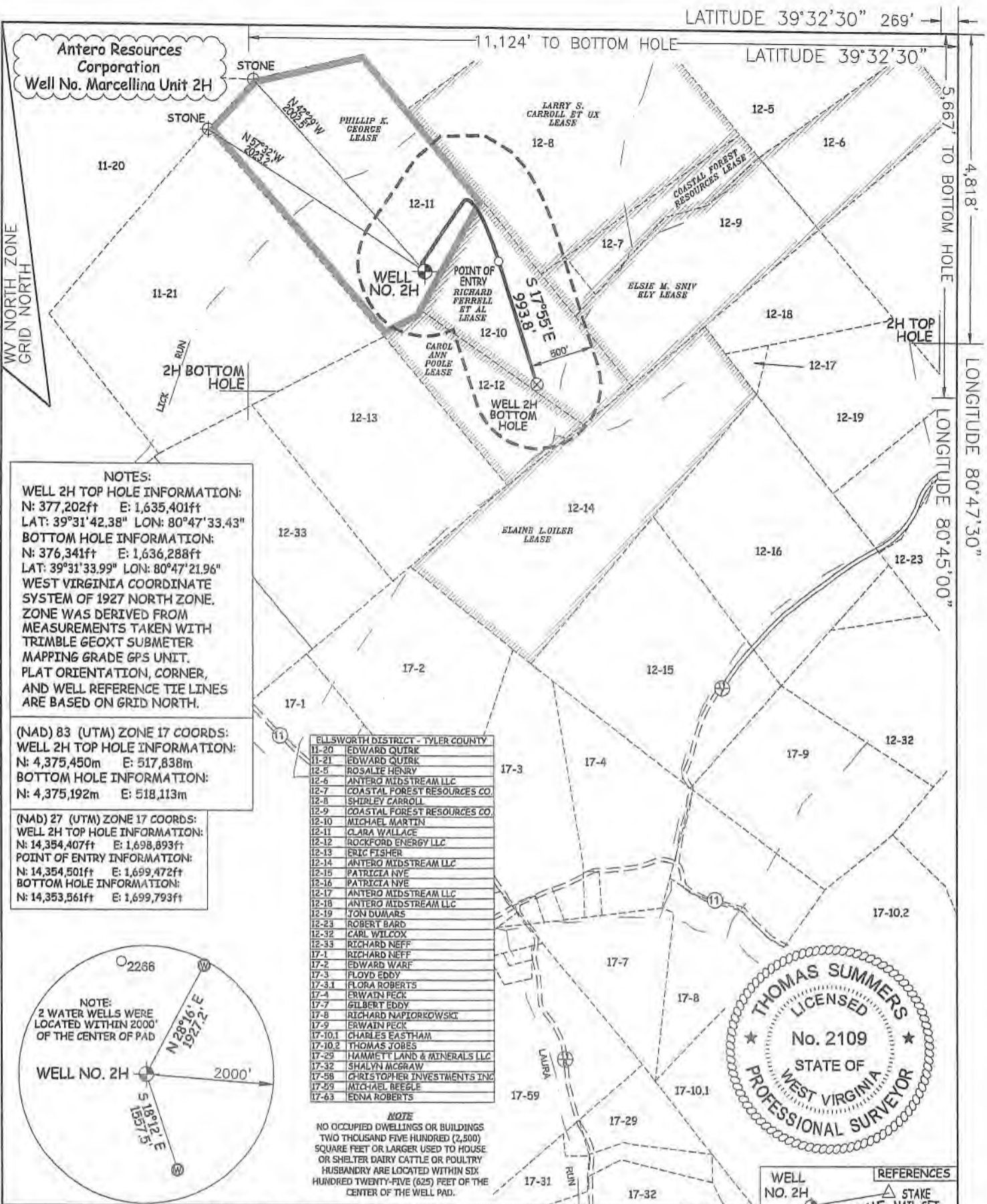


**Antero Resources Corporation**  
 Appalachian Basin  
 Thin Air Pad  
 Tyler County

RECEIVED  
 Office of Oil and Gas  
 OCT 20 2022  
 WV Department of  
 Environmental Protection

Quadrangle: Porter Falls  
 Watershed: Outlet Middle Island Creek  
 District: Ellsworth  
 Date: 4-08-2020

SM 11/04/2022  
 10/17/22



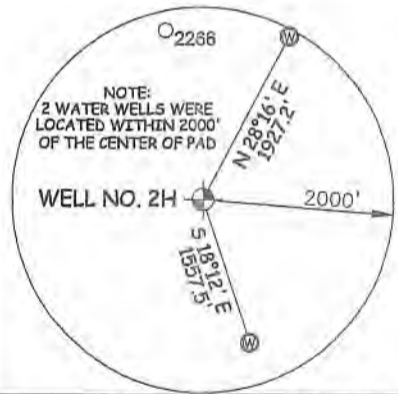
**NOTES:**  
**WELL 2H TOP HOLE INFORMATION:**  
 N: 377,202ft E: 1,635,401ft  
 LAT: 39°31'42.38" LON: 80°47'33.43"  
**BOTTOM HOLE INFORMATION:**  
 N: 376,341ft E: 1,636,288ft  
 LAT: 39°31'33.99" LON: 80°47'21.96"  
**WEST VIRGINIA COORDINATE SYSTEM OF 1927 NORTH ZONE.**  
 ZONE WAS DERIVED FROM MEASUREMENTS TAKEN WITH TRIMBLE GEOXT SUBMETER MAPPING GRADE GPS UNIT. PLAT ORIENTATION, CORNER, AND WELL REFERENCE TIE LINES ARE BASED ON GRID NORTH.

**(NAD) 83 (UTM) ZONE 17 COORDS:**  
**WELL 2H TOP HOLE INFORMATION:**  
 N: 4,375,450m E: 517,838m  
**BOTTOM HOLE INFORMATION:**  
 N: 4,375,192m E: 518,113m

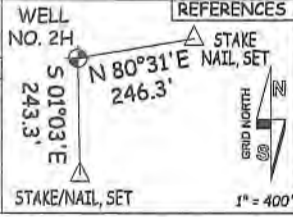
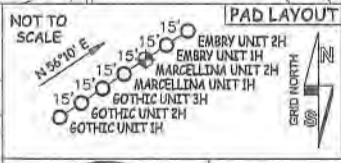
**(NAD) 27 (UTM) ZONE 17 COORDS:**  
**WELL 2H TOP HOLE INFORMATION:**  
 N: 14,354,407ft E: 1,698,893ft  
**POINT OF ENTRY INFORMATION:**  
 N: 14,354,501ft E: 1,699,472ft  
**BOTTOM HOLE INFORMATION:**  
 N: 14,353,561ft E: 1,699,793ft

ELLSWORTH DISTRICT - TYLER COUNTY	
11-20	EDWARD QUITK
11-21	EDWARD QUITK
12-5	ROSALIE HENRY
12-6	ANTERO MIDSTREAM LLC
12-7	COASTAL FOREST RESOURCES CO.
12-8	SHIRLEY CARROLL
12-9	COASTAL FOREST RESOURCES CO.
12-10	MICHAEL MARTIN
12-11	CLARA WALLACE
12-12	ROCKFORD ENERGY LLC
12-13	ERIC FISHER
12-14	ANTERO MIDSTREAM LLC
12-15	PATRICIA NYE
12-16	PATRICIA NYE
12-17	ANTERO MIDSTREAM LLC
12-18	ANTERO MIDSTREAM LLC
12-19	TOM DUMARS
12-23	ROBERT BARD
12-32	CARL WILCOX
12-33	RICHARD NEFF
17-1	RICHARD NEFF
17-2	EDWARD WOLF
17-3	FLOYD EDDY
17-3.1	FLORA ROBERTS
17-4	ERWAIN PECK
17-7	GILBERT EDDY
17-8	RICHARD NAPIORKOWSKI
17-9	ERWAIN PECK
17-10.1	CHARLES EASTHAM
17-10.2	THOMAS JOHNS
17-29	HAMMETT LAND & MINERALS LLC
17-32	SHALYN MCGRAW
17-59	CHRISTOPHER INVESTMENTS INC
17-59	MICHAEL BEEGLE
17-63	LEONA ROBERTS

**NOTE**  
 NO OCCUPIED DWELLINGS OR BUILDINGS TWO THOUSAND FIVE HUNDRED (2,500) SQUARE FEET OR LARGER USED TO HOUSE OR SHELTER DAIRY CATTLE OR POULTRY HUSBANDRY ARE LOCATED WITHIN SIX HUNDRED TWENTY-FIVE (625) FEET OF THE CENTER OF THE WELL PAD.



I THE UNDERSIGNED, HEREBY CERTIFY THAT THIS PLAT IS CORRECT TO THE BEST OF MY KNOWLEDGE AND BELIEF AND SHOWS ALL THE INFORMATION REQUIRED BY LAW AND THE RULES ISSUED AND PERSCRIBED BY THE DEPARTMENT OF ENVIRONMENTAL PROTECTION.



JOB # 20-011WA  
 DRAWING # MARCELLINA2HS  
 SCALE 1" = 1000'  
 MINIMUM DEGREE OF ACCURACY SUBMETER  
 PROVEN SOURCE OF ELEV. SUBMETER MAPPING GRADE GPS  
 STATE OF WEST VIRGINIA DEPARTMENT OF ENERGY DIVISION OF OIL AND GAS

**LEGEND**  
 - - - - - Surface Owner Boundary Lines +/-  
 - - - - - Adjoining Surface Tracts +/-  
 ⊕ Found monument, as noted  
 THOMAS SUMMERS P.S. 2109  
 DATE 09/26/22  
 OPERATOR'S WELL # MARCELLINA UNIT #2H



STATE OF WEST VIRGINIA, DIVISION OF ENVIRONMENTAL PROTECTION, OFFICE OF OIL AND GAS  
 WILLOW LAND SURVEYING PLLC  
 220 MASONIC AVE. PENNSBORO WEST VIRGINIA 26415

WELL TYPE: OIL    GAS X LIQUID INJECTION    WASTE DISPOSAL    47 - 095 - 02330  
 (IF "GAS") PRODUCTION X STORAGE    DEEP    SHALLOW X STATE COUNTY PERMIT  
 LOCATION: ELEVATION 1,200' - AS BUILT WATERSHED OUTLET MIDDLE ISLAND CREEK  
 QUADRANGLE PORTER FALLS 7.5' DISTRICT ELLSWORTH COUNTY TYLER  
 SURFACE OWNER CLARA SUZANNE WALLACE & RICKIE WALLACE ACREAGE 60 ACRES +/-  
 OIL & GAS ROYALTY OWNER PHILLIP K. GEORGE; RICHARD FERRELL ET AL LEASE ACREAGE 60 AC.±; 27.9 AC.±

PROPOSED WORK: DRILL X CONVERT    DRILL DEEPER    REDRILL    FRACTURE OR STIMULATE X  
 PLUG OFF OLD FORMATION    PERFORATE NEW FORMATION X OTHER PHYSICAL CHANGE IN WELL (SPECIFY)    PLUG & ABANDON    CLEAN OUT & REPLUG     
 TARGET FORMATION MARCELLUS ESTIMATED DEPTH 7,400' TVD 10,400' MD  
 WELL OPERATOR ANTERO RESOURCES CORP. DESIGNATED AGENT DIANNA STAMPER - CT CORPORATION SYSTEM  
 ADDRESS 1615 WYNKOOP ST. DENVER, CO 80202 ADDRESS 5400 D BIG TYLER ROAD CHARLESTON, WV 25313

11/04/2022

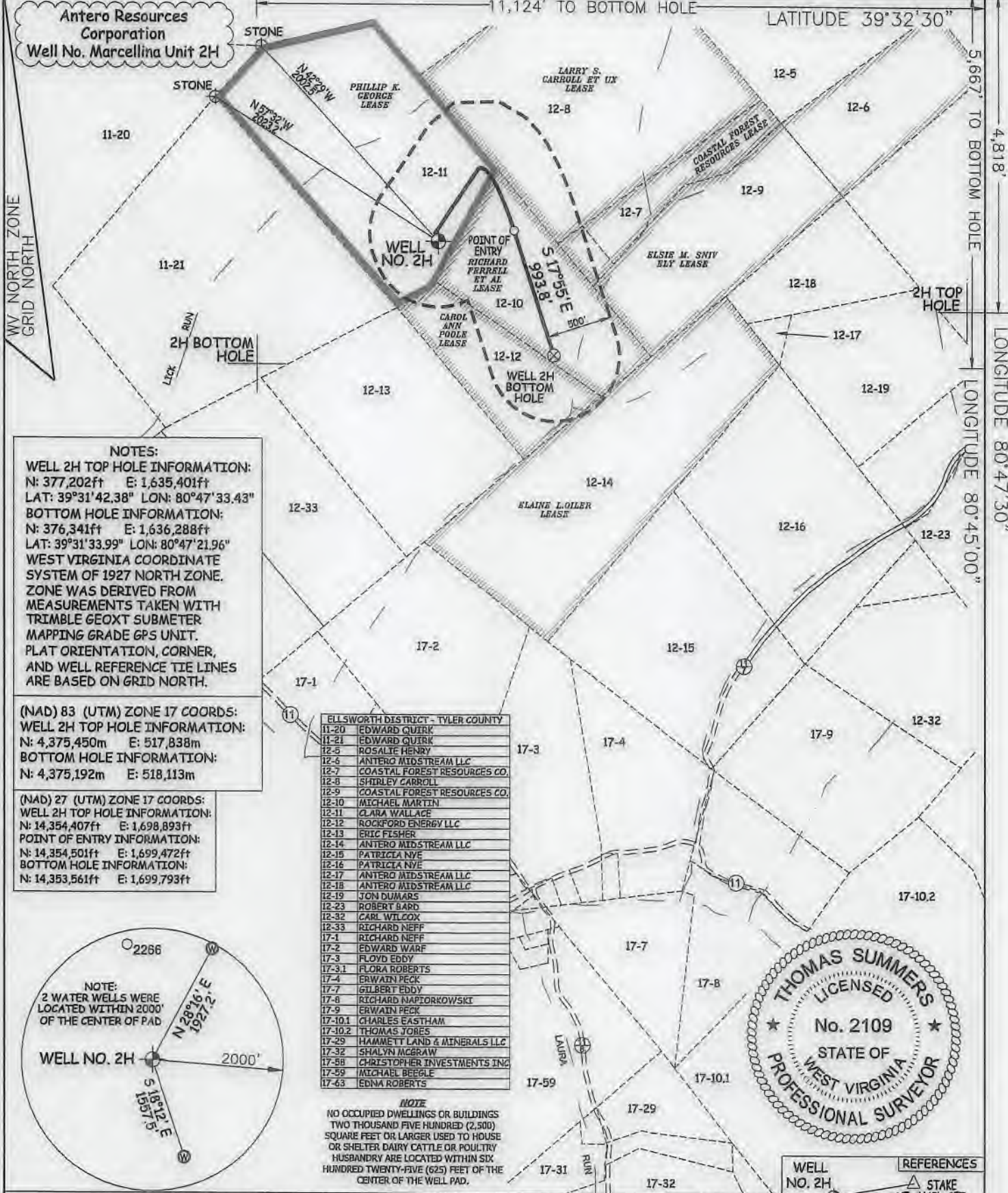
LATITUDE 39°32'30" 269'

LATITUDE 39°32'30"

4,818' TO BOTTOM HOLE

LONGITUDE 80°47'30"

LONGITUDE 80°45'00"



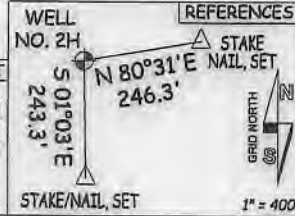
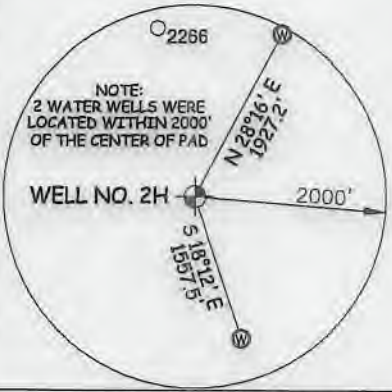

**NOTES:**  
**WELL 2H TOP HOLE INFORMATION:**  
 N: 377,202ft E: 1,635,401ft  
 LAT: 39°31'42.38" LON: 80°47'33.43"  
**BOTTOM HOLE INFORMATION:**  
 N: 376,341ft E: 1,636,288ft  
 LAT: 39°31'33.99" LON: 80°47'21.96"  
 WEST VIRGINIA COORDINATE SYSTEM OF 1927 NORTH ZONE. ZONE WAS DERIVED FROM MEASUREMENTS TAKEN WITH TRIMBLE GEOXT SUBMETER MAPPING GRADE GPS UNIT. PLAT ORIENTATION, CORNER, AND WELL REFERENCE TIE LINES ARE BASED ON GRID NORTH.

**(NAD) 83 (UTM) ZONE 17 COORDS:**  
**WELL 2H TOP HOLE INFORMATION:**  
 N: 4,375,450m E: 517,838m  
**BOTTOM HOLE INFORMATION:**  
 N: 4,375,192m E: 518,113m

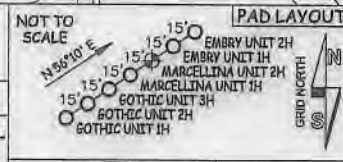
**(NAD) 27 (UTM) ZONE 17 COORDS:**  
**WELL 2H TOP HOLE INFORMATION:**  
 N: 14,354,407ft E: 1,698,893ft  
**POINT OF ENTRY INFORMATION:**  
 N: 14,354,501ft E: 1,699,472ft  
**BOTTOM HOLE INFORMATION:**  
 N: 14,353,561ft E: 1,699,793ft

ELLSWORTH DISTRICT - TYLER COUNTY	
11-20	EDWARD QUIRK
11-21	EDWARD QUIRK
12-5	ROSALIE HENRY
12-6	ANTERO MIDSTREAM LLC
12-7	COASTAL FOREST RESOURCES CO.
12-8	SHIRLEY CARROLL
12-9	COASTAL FOREST RESOURCES CO.
12-10	MICHAEL MARTIN
12-11	CLARA WALLACE
12-12	ROCKFORD ENERGY LLC
12-13	ERIC FISHER
12-14	ANTERO MIDSTREAM LLC
12-15	PATRICIA NYE
12-16	PATRICIA NYE
12-17	ANTERO MIDSTREAM LLC
12-18	ANTERO MIDSTREAM LLC
12-19	JON DUMARS
12-23	ROBERT BARD
12-32	CARL WILCOX
12-33	RICHARD NEFF
17-1	RICHARD NEFF
17-2	EDWARD WARF
17-3	FLOYD EDDY
17-3.1	FLORA ROBERTS
17-4	ERWAIN PECK
17-7	GILBERT EDDY
17-8	RICHARD NAPJORKOWSKI
17-9	ERWAIN PECK
17-10.1	CHARLES EASTHAM
17-10.2	THOMAS JONES
17-29	HAMMETT LAND & MINERALS LLC
17-32	SHALYN MCCRAW
17-58	CHRISTOPHER INVESTMENTS INC
17-59	MICHAEL BEEGLE
17-63	EDNA ROBERTS

**NOTE**  
 NO OCCUPIED DWELLINGS OR BUILDINGS TWO THOUSAND FIVE HUNDRED (2,500) SQUARE FEET OR LARGER USED TO HOUSE OR SHELTER DAIRY CATTLE OR POULTRY HUSBANDRY ARE LOCATED WITHIN SIX HUNDRED TWENTY-FIVE (625) FEET OF THE CENTER OF THE WELL PAD.



I THE UNDERSIGNED, HEREBY CERTIFY THAT THIS PLAT IS CORRECT TO THE BEST OF MY KNOWLEDGE AND BELIEF AND SHOWS ALL THE INFORMATION REQUIRED BY LAW AND THE RULES ISSUED AND PERSCRIBED BY THE DEPARTMENT OF ENVIRONMENTAL PROTECTION.



JOB # 20-011WA  
 DRAWING # MARCELLINA2HS  
 SCALE 1" = 1000'  
 MINIMUM DEGREE OF ACCURACY SUBMETER  
 PROVEN SOURCE OF ELEV. SUBMETER MAPPING GRADE GPS  
 STATE OF WEST VIRGINIA DEPARTMENT OF ENERGY DIVISION OF OIL AND GAS

**LEGEND**  
 - - - - - Surface Owner Boundary Lines +/-  
 - - - - - Adjoining Surface Tracts +/-  
 ⊕ Found monument, as noted  
 THOMAS SUMMERS P.S. 2109  
 DATE 09/26/22  
 OPERATOR'S WELL# MARCELLINA UNIT #2H



STATE OF WEST VIRGINIA, DIVISION OF ENVIRONMENTAL PROTECTION, OFFICE OF OIL AND GAS  
 WILLOW LAND SURVEYING PLLC  
 220 MASONIC AVE. PENNSBORO WEST VIRGINIA 26415

WELL TYPE: OIL \_\_\_ GAS  LIQUID INJECTION \_\_\_ WASTE DISPOSAL \_\_\_ 47 - 095 - 02730  
 (IF "GAS") PRODUCTION  STORAGE \_\_\_ DEEP \_\_\_ SHALLOW  STATE COUNTY PERMIT  
 LOCATION: ELEVATION 1,200' - AS BUILT WATERSHED OUTLET MIDDLE ISLAND CREEK DISTRICT ELLSWORTH COUNTY TYLER 11/04/2022  
 SURFACE OWNER CLARA SUZANNE WALLACE & RICKIE WALLACE ACREAGE 60 ACRES +/- LEASE ACREAGE 60 AC.±: 27.9 AC.±

PROPOSED WORK: DRILL  CONVERT \_\_\_ DRILL DEEPER \_\_\_ REDRILL \_\_\_ FRACTURE OR STIMULATE   
 PLUG OFF OLD FORMATION \_\_\_ PERFORATE NEW FORMATION \_\_\_ OTHER PHYSICAL CHANGE IN WELL \_\_\_  
 (SPECIFY) PLUG & ABANDON \_\_\_ CLEAN OUT & REPLUG \_\_\_  
 TARGET FORMATION MARCELLUS ESTIMATED DEPTH 7,400' TVD 10,400' MD  
 WELL OPERATOR ANTERO RESOURCES CORP. DESIGNATED AGENT DIANNA STAMPER - CT CORPORATION SYSTEM  
 ADDRESS 1615 WYNKOOP ST. ADDRESS 5400 D BIG TYLER ROAD  
 DENVER, CO 80202 CHARLESTON, WV 25313

WW-6A1

Operator's Well Number Marcellina Unit 2H

INFORMATION SUPPLIED UNDER WEST VIRGINIA CODE  
Chapter 22, Article 6A, Section 5(a)(5)  
IN LIEU OF FILING LEASE(S) AND OTHER CONTINUING CONTRACT(S)

Under the oath required to make the verification on page 1 of this Notice and Application, I depose and say that I am the person who signed the Notice and Application for the Applicant, and that –

(1) the tract of land is the same tract described in this Application, partly or wholly depicted in the accompanying plat, and described in the Construction and Reclamation Plan;

(2) the parties and recordation data (if recorded) for lease(s) or other continuing contract(s) by which the Applicant claims the right to extract, produce or market the oil or gas are as follows:

Grantor, lessor, etc.	Grantee, lessee, etc.	Royalty	Book/Page
<b>Philip K. George Lease</b>			
Philip K. George	Statoil USA Onshore Properties	1/8+	0466/0193
Statoil USA Onshore Properties	EQT Production Company	Assignment	0539/0239
EQT Production Company	Antero Resources Corporation	Assignment	0663/0001

\*Partial Assignments to Antero Resources Corporation include 100% rights to extract, produce and market the oil and gas from the Marcellus and any other formations completed with this well.

\*\*CONTINUED ON NEXT PAGE\*\* 11/04/2022

WW-6A1  
(5/13)

Operator's Well No. Marcellina Unit 2H

**INFORMATION SUPPLIED UNDER WEST VIRGINIA CODE  
Chapter 22, Article 6A, Section 5(a)(5)  
IN LIEU OF FILING LEASE(S) AND OTHER CONTINUING CONTRACT(S)**

Under the oath required to make the verification on page 1 of this Notice and Application, I depose and say that I am the person who signed the Notice and Application for the Applicant, and that –

- (1) the tract of land is the same tract described in this Application, partly or wholly depicted in the accompanying plat, and described in the Construction and Reclamation Plan;
- (2) the parties and recordation data (if recorded) for lease(s) or other continuing contract(s) by which the Applicant claims the right to extract, produce or market the oil or gas are as follows:

Lease Name or Number	Grantor, Lessor, etc.	Grantee, Lessee, etc.	Royalty	Book/Page
<u>Richard Ferrell et al Lease</u>	Richard Ferrel et al Stone Energy Corporation EQT Production Company	Stone Energy Corporation EQT Production Company Antero Resources Corporation	1/8 Assignment Assignment	394/294 547/662 663/1

\*Partial Assignments to Antero Resources Corporation include 100% rights to extract, produce and market the oil and gas from the Marcellus and any other formations completed with this well.

**Acknowledgement of Possible Permitting/Approval  
In Addition to the Office of Oil and Gas**

The permit applicant for the proposed well work addressed in this application hereby acknowledges the possibility of the need for permits and/or approvals from local, state, or federal entities in addition to the DEP, Office of Oil and Gas, including but not limited to the following:

- WV Division of Water and Waste Management
- WV Division of Natural Resources WV Division of Highways
- U.S. Army Corps of Engineers
- U.S. Fish and Wildlife Service
- County Floodplain Coordinator

The applicant further acknowledges that any Office of Oil and Gas permit in no way overrides, replaces, or nullifies the need for other permits/approvals that may be necessary and further affirms that all needed permits/approvals should be acquired from the appropriate authority before the affected activity is initiated.

Well Operator: Antero Resources Corporation

By: Max Green

Its: VP of Land



4709502830



September 28, 2022

Antero Resources  
1615 Wynkoop Street  
Denver, CO 80202  
Office 303.357.7310  
Fax 303.357.7315

West Virginia Department of Environmental Protection  
Chief, Office of Oil and Gas  
Attn: Mr. James Martin  
601 57<sup>th</sup> Street SE  
Charleston, WV 25304

RE: Marcellina Unit 1H-2H  
Quadrangle: Porter Falls 7.5'  
Tyler County/Ellsworth District, West Virginia

Mr. Martin:

Antero Resources Corporation (Antero) is submitting the following applications for new well work permits for the Marcellina Unit 1H-2H horizontal shallow wells. As an authorized representative, I certify that Antero has the right to extract, produce or market the oil or gas for all leases through which the Marcellina Unit 1H-2H horizontal laterals will drill through including any and all roads crossed under as identified on the attached survey plat.

Sincerely,

A handwritten signature in blue ink, appearing to read "Tom Kuhn", written over a horizontal line.

Thomas Kuhn  
Staff Landman

11/04/2022

**STATE OF WEST VIRGINIA  
DEPARTMENT OF ENVIRONMENTAL PROTECTION, OFFICE OF OIL AND GAS  
NOTICE CERTIFICATION**

Date of Notice Certification: 9/28/2022

API No. 47- 095 -  
Operator's Well No. Marcellina Unit 2H  
Well Pad Name: Thin Air Pad

**Notice has been given:**

Pursuant to the provisions in West Virginia Code § 22-6A, the Operator has provided the required parties with the Notice Forms listed below for the tract of land as follows:

State: <u>West Virginia</u>	UTM NAD 83	Easting: <u>517838.20m</u>
County: <u>Tyler</u>		Northing: <u>4375449.98m</u>
District: <u>Ellsworth</u>	Public Road Access: <u>CR 11</u>	
Quadrangle: <u>Porter Falls 7.5'</u>	Generally used farm name: <u>Clara Suzanne</u>	
Watershed: <u>Outlet Middle Island Creek</u>		

Pursuant to West Virginia Code § 22-6A-7(b), every permit application filed under this section shall be on a form as may be prescribed by the secretary, shall be verified and shall contain the following information: (14) A certification from the operator that (i) it has provided the owners of the surface described in subdivisions (1), (2) and (4), subsection (b), section ten of this article, the information required by subsections (b) and (c), section sixteen of this article; (ii) that the requirement was deemed satisfied as a result of giving the surface owner notice of entry to survey pursuant to subsection (a), section ten of this article six-a; or (iii) the notice requirements of subsection (b), section sixteen of this article were waived in writing by the surface owner; and Pursuant to West Virginia Code § 22-6A-11(b), the applicant shall tender proof of and certify to the secretary that the notice requirements of section ten of this article have been completed by the applicant.

<p>Pursuant to West Virginia Code § 22-6A, the Operator has attached proof to this Notice Certification that the Operator has properly served the required parties with the following:</p> <p>*PLEASE CHECK ALL THAT APPLY</p> <p><input type="checkbox"/> 1. NOTICE OF SEISMIC ACTIVITY or <input checked="" type="checkbox"/> NOTICE NOT REQUIRED BECAUSE NO SEISMIC ACTIVITY WAS CONDUCTED</p> <p><input type="checkbox"/> 2. NOTICE OF ENTRY FOR PLAT SURVEY or <input checked="" type="checkbox"/> NO PLAT SURVEY WAS CONDUCTED</p> <p><input checked="" type="checkbox"/> 3. NOTICE OF INTENT TO DRILL or <input type="checkbox"/> NOTICE NOT REQUIRED BECAUSE NOTICE OF ENTRY FOR PLAT SURVEY WAS CONDUCTED or</p> <p style="padding-left: 40px;"><input type="checkbox"/> WRITTEN WAIVER BY SURFACE OWNER (PLEASE ATTACH)</p> <p><input checked="" type="checkbox"/> 4. NOTICE OF PLANNED OPERATION</p> <p><input checked="" type="checkbox"/> 5. PUBLIC NOTICE</p> <p><input checked="" type="checkbox"/> 6. NOTICE OF APPLICATION</p>	<p align="center"><b>OOG OFFICE USE ONLY</b></p> <p><input type="checkbox"/> RECEIVED/ NOT REQUIRED</p> <p><input type="checkbox"/> RECEIVED</p> <p><input type="checkbox"/> RECEIVED/ NOT REQUIRED</p> <p><input type="checkbox"/> RECEIVED</p> <p><input type="checkbox"/> RECEIVED</p> <p><input type="checkbox"/> RECEIVED</p>
---	--

**Required Attachments:**


The Operator shall attach to this Notice Certification Form all Notice Forms and Certifications of Notice that have been provided to the required parties and/or any associated written waivers. For the Public Notice, the operator shall attach a copy of the Class II Legal Advertisement with publication date verification or the associated Affidavit of Publication. The attached Notice Forms and Certifications of Notice shall serve as proof that the required parties have been noticed as required under West Virginia Code § 22-6A. Pursuant to West Virginia Code § 22-6A-11(b), the Certification of Notice to the person may be made by affidavit of personal service, the return receipt card or other postal receipt for certified mailing.

WW-6AC  
(1/12)

**Certification of Notice is hereby given:**

THEREFORE, I Robert Odenthal, have read and understand the notice requirements within West Virginia Code § 22-6A. I certify that as required under West Virginia Code § 22-6A, I have served the attached copies of the Notice Forms, identified above, to the required parties through personal service, by registered mail or by any method of delivery that requires a receipt or signature confirmation. I certify under penalty of law that I have personally examined and am familiar with the information submitted in this Notice Certification and all attachments, and that based on my inquiry of those individuals immediately responsible for obtaining the information, I believe that the information is true, accurate and complete. I am aware that there are significant penalties for submitting false information, including the possibility of fine and imprisonment.

Well Operator:	<u>Antero Resources Corporation</u>	Address:	<u>1615 Wynkoop Street</u>
By:	<u>Robert Odenthal <i>Robert S. Odenthal</i></u>		<u>Denver, CO 80202</u>
Its:	<u>VP of Drilling</u>	Facsimile:	<u>303-357-7315</u>
Telephone:	<u>303-357-7310</u>	Email:	<u>mstanton@anteroresources.com</u>



Subscribed and sworn before me this 29 day of Sept. 2022.

*Diane Blair* Notary Public

My Commission Expires 27 Apr 2024

**Oil and Gas Privacy Notice:**

The Office of Oil and Gas processes your personal information, such as name, address and telephone number, as part of our regulatory duties. Your personal information may be disclosed to other State agencies or third parties in the normal course of business or as needed to comply with statutory or regulatory requirements, including Freedom of Information Act requests. Our office will appropriately secure your personal information. If you have any questions about our use or your personal information, please contact DEP's Chief Privacy Officer at [depprivacyofficer@wv.gov](mailto:depprivacyofficer@wv.gov).

WW-6A  
(9-13)

4709502830  
API NO. 47-095 -  
OPERATOR WELL NO. Marcellina Unit 2H  
Well Pad Name: Thin Air Pad

**STATE OF WEST VIRGINIA  
DEPARTMENT OF ENVIRONMENTAL PROTECTION, OFFICE OF OIL AND GAS  
NOTICE OF APPLICATION**

**Notice Time Requirement:** notice shall be provided no later than the **filing date of permit application.**

**Date of Notice:** 9/29/2022    **Date Permit Application Filed:** 9/29/2022

**Notice of:**

- PERMIT FOR ANY WELL WORK                       CERTIFICATE OF APPROVAL FOR THE CONSTRUCTION OF AN IMPOUNDMENT OR PIT

**Delivery method pursuant to West Virginia Code § 22-6A-10(b)**

- PERSONAL SERVICE                       REGISTERED MAIL                       METHOD OF DELIVERY THAT REQUIRES A RECEIPT OR SIGNATURE CONFIRMATION

Pursuant to W. Va. Code § 22-6A-10(b) no later than the filing date of the application, the applicant for a permit for any well work or for a certificate of approval for the construction of an impoundment or pit as required by this article shall deliver, by personal service or by registered mail or by any method of delivery that requires a receipt or signature confirmation, copies of the application, the erosion and sediment control plan required by section seven of this article, and the well plat to each of the following persons: (1) The owners of record of the surface of the tract on which the well is or is proposed to be located; (2) The owners of record of the surface tract or tracts overlying the oil and gas leasehold being developed by the proposed well work, if the surface tract is to be used for roads or other land disturbance as described in the erosion and sediment control plan submitted pursuant to subsection (c), section seven of this article; (3) The coal owner, operator or lessee, in the event the tract of land on which the well proposed to be drilled is located [sic] is known to be underlain by one or more coal seams; (4) The owners of record of the surface tract or tracts overlying the oil and gas leasehold being developed by the proposed well work, if the surface tract is to be used for the placement, construction, enlargement, alteration, repair, removal or abandonment of any impoundment or pit as described in section nine of this article; (5) Any surface owner or water purveyor who is known to the applicant to have a water well, spring or water supply source located within one thousand five hundred feet of the center of the well pad which is used to provide water for consumption by humans or domestic animals; and (6) The operator of any natural gas storage field within which the proposed well work activity is to take place. (c)(1) If more than three tenants in common or other co-owners of interests described in subsection (b) of this section hold interests in the lands, the applicant may serve the documents required upon the person described in the records of the sheriff required to be maintained pursuant to section eight, article one, chapter eleven-a of this code. (2) Notwithstanding any provision of this article to the contrary, notice to a lien holder is not notice to a landowner, unless the lien holder is the landowner. W. Va. Code R. § 35-8-5.7.a requires, in part, that the operator shall also provide the Well Site Safety Plan ("WSSP") to the surface owner and any water purveyor or surface owner subject to notice and water testing as provided in section 15 of this rule.

Application Notice     WSSP Notice     E&S Plan Notice     Well Plat Notice    is hereby provided to:

SURFACE OWNER(s)  
Name: Please see attachment  
Address: \_\_\_\_\_

COAL OWNER OR LESSEE  
Name: NO DECLARATIONS ON RECORD WITH COUNTY  
Address: \_\_\_\_\_

Name: \_\_\_\_\_  
Address: \_\_\_\_\_

COAL OPERATOR  
Name: NO DECLARATIONS ON RECORD WITH COUNTY  
Address: \_\_\_\_\_

SURFACE OWNER(s) (Road and/or Other Disturbance)  
Name: \_\_\_\_\_  
Address: \_\_\_\_\_

WATER PURVEYOR(s)/OWNER(s) OF WATER WELL,  
SPRING OR OTHER WATER SUPPLY SOURCE  
Name: NONE IDENTIFIED WITHIN 2000'  
Address: \_\_\_\_\_

Name: \_\_\_\_\_  
Address: \_\_\_\_\_

SURFACE OWNER(s) (Impoundments or Pits)  
Name: \_\_\_\_\_  
Address: \_\_\_\_\_

OPERATOR OF ANY NATURAL GAS STORAGE FIELD  
Name: \_\_\_\_\_  
Address: \_\_\_\_\_

\*Please attach additional forms if necessary

11/04/2022

WW-6A  
(8-13)

API NO. 47-095 -  
OPERATOR WELL NO. Marcellina Unit 2H  
Well Pad Name: Thin Air Pad

**Notice is hereby given:**

Pursuant to West Virginia Code § 22-6A-10(b), notice is hereby given that the undersigned well operator has applied for a permit for well work or for a certificate of approval for the construction of an impoundment or pit.

**This Notice Shall Include:**

Pursuant to W. Va. Code § 22-6A-10(b), this notice shall include: (1) copies of the application; (2) the erosion and sediment control plan required by section seven of this article; and (3) the well plat.

Pursuant to W. Va. Code § 22-6A-10(f), this notice shall include: (1) a statement of the time limits for filing written comments; (2) who may file written comments; (3) the name and address of the secretary for the purpose of filing the comments and obtaining additional information; and (4) a statement that the persons may request, at the time of submitting written comments, notice of the permit decision and a list of persons qualified to test water.

Pursuant to W. Va. Code R. § 35-8-5.7.a, the operator shall provide the Well Site Safety Plan to the surface owner and any water purveyor or surface owner subject to notice and water testing as provided in section 15 of this rule.

Pursuant to W. Va. Code R. § 35-8-15.2.c, this notice shall: (1) contain a statement of the surface owner's and water purveyor's right to request sampling and analysis; (2) advise the surface owner and water purveyor of the rebuttable presumption for contamination or deprivation of a fresh water source or supply; advise the surface owner and water purveyor that refusal to allow the operator to conduct a pre-drilling water well test constitutes a method to rebut the presumption of liability; (3) advise the surface owner and water purveyor of his or her independent right to sample and analyze any water supply at his or her own expense; advise the surface owner and water purveyor whether or not the operator will utilize an independent laboratory to analyze any sample; and (4) advise the surface owner and water purveyor that he or she can obtain from the Chief a list of water testing laboratories in the subject area capable of and qualified to test water supplies in accordance with standard acceptable methods.

Additional information related to horizontal drilling may be obtained from the Secretary, at the WV Department of Environmental Protection headquarters, located at 601 57<sup>th</sup> Street, SE, Charleston, WV 25304 (304-926-0450) or by visiting [www.dep.wv.gov/oil-and-gas/pages/default.aspx](http://www.dep.wv.gov/oil-and-gas/pages/default.aspx).

**Well Location Restrictions**

Pursuant to W. Va. Code § 22-6A-12, Wells may not be drilled within two hundred fifty feet measured horizontally from any existing water well or developed spring used for human or domestic animal consumption. The center of well pads may not be located within six hundred twenty-five feet of an occupied dwelling structure, or a building two thousand five hundred square feet or larger used to house or shelter dairy cattle or poultry husbandry. This limitation is applicable to those wells, developed springs, dwellings or agricultural buildings that existed on the date a notice to the surface owner of planned entry for surveying or staking as provided in section ten of this article or a notice of intent to drill a horizontal well as provided in subsection (b), section sixteen of this article was provided, whichever occurs first, and to any dwelling under construction prior to that date. This limitation may be waived by written consent of the surface owner transmitted to the department and recorded in the real property records maintained by the clerk of the county commission for the county in which such property is located. Furthermore, the well operator may be granted a variance by the secretary from these distance restrictions upon submission of a plan which identifies the sufficient measures, facilities or practices to be employed during well site construction, drilling and operations. The variance, if granted, shall include terms and conditions the department requires to ensure the safety and protection of affected persons and property. The terms and conditions may include insurance, bonding and indemnification, as well as technical requirements. (b) No well pad may be prepared or well drilled within one hundred feet measured horizontally from any perennial stream, natural or artificial lake, pond or reservoir, or a wetland, or within three hundred feet of a naturally reproducing trout stream. No well pad may be located within one thousand feet of a surface or ground water intake of a public water supply. The distance from the public water supply as identified by the department shall be measured as follows: (1) For a surface water intake on a lake or reservoir, the distance shall be measured from the boundary of the lake or reservoir. (2) For a surface water intake on a flowing stream, the distance shall be measured from a semicircular radius extending upstream of the surface water intake. (3) For a groundwater source, the distance shall be measured from the wellhead or spring. The department may, in its discretion, waive these distance restrictions upon submission of a plan identifying sufficient measures, facilities or practices to be employed during well site construction, drilling and operations to protect the waters of the state. A waiver, if granted, shall impose any permit conditions as the secretary considers necessary. (c) Notwithstanding the foregoing provisions of this section, nothing contained in this section prevents an operator from conducting the activities permitted or authorized by a Clean Water Act Section 404 permit or other approval from the United States Army Corps of Engineers within any waters of the state or within the restricted areas referenced in this section. (d) The well location restrictions set forth in this section shall not apply to any well on a multiple well pad if at least one of the wells was permitted prior to the effective date of this article. (e) The secretary shall, by December 31, 2012, report to the Legislature on the noise, light, dust and volatile organic compounds generated by the drilling of horizontal wells as they relate to the well location restrictions regarding occupied dwelling structures pursuant to this section. Upon a finding, if any, by the secretary that the well location restrictions regarding occupied dwelling structures are inadequate or otherwise require alteration to address the items

11/04/2022

WW-6A  
(8-13)

API NO. 47-095 -  
OPERATOR WELL NO. Marcellina Unit 2H  
Well Pad Name: Thin Air Pad

examined in the study required by this subsection, the secretary shall have the authority to propose for promulgation legislative rules establishing guidelines and procedures regarding reasonable levels of noise, light, dust and volatile organic compounds relating to drilling horizontal wells, including reasonable means of mitigating such factors, if necessary.

#### **Water Well Testing:**

Pursuant to West Virginia Code § 22-6A-10(d), notification shall be made, with respect to surface landowners identified in subsection (b) or water purveyors identified in subdivision (5), subsection (b) of this section, of the opportunity for testing their water well. The operator shall provide an analysis to such surface landowner or water purveyor at their request.

#### **Water Testing Laboratories:**

Pursuant to West Virginia Code § 22-6A-10(i), persons entitled to notice pursuant to subsection (b) of this section may contact the department to ascertain the names and locations of water testing laboratories in the subject area capable and qualified to test water supplies in accordance with standard accepted methods. In compiling that list of names the department shall consult with the state Bureau for Public Health and local health departments. A surface owner and water purveyor has an independent right to sample and analyze any water supply at his or her own expense. The laboratory utilized by the operator shall be approved by the agency as being certified and capable of performing sample analyses in accordance with this section.

#### **Rebuttable Presumption for Contamination or Deprivation of a Fresh Water Source or Supply:**

W. Va. Code § 22-6A-18 requires that (b) unless rebutted by one of the defenses established in subsection (c) of this section, in any action for contamination or deprivation of a fresh water source or supply within one thousand five hundred feet of the center of the well pad for horizontal well, there is a rebuttable presumption that the drilling and the oil or gas well or either was the proximate cause of the contamination or deprivation of the fresh water source or supply. (c) In order to rebut the presumption of liability established in subsection (b) of this section, the operator must prove by a preponderance of the evidence one of the following defenses: (1) The pollution existed prior to the drilling or alteration activity as determined by a predrilling or prealteration water well test. (2) The landowner or water purveyor refused to allow the operator access to the property to conduct a predrilling or prealteration water well test. (3) The water supply is not within one thousand five hundred feet of the well. (4) The pollution occurred more than six months after completion of drilling or alteration activities. (5) The pollution occurred as the result of some cause other than the drilling or alteration activity. (d) Any operator electing to preserve its defenses under subdivision (1), subsection (c) of this section shall retain the services of an independent certified laboratory to conduct the predrilling or prealteration water well test. A copy of the results of the test shall be submitted to the department and the surface owner or water purveyor in a manner prescribed by the secretary. (e) Any operator shall replace the water supply of an owner of interest in real property who obtains all or part of that owner's supply of water for domestic, agricultural, industrial or other legitimate use from an underground or surface source with a comparable water supply where the secretary determines that the water supply has been affected by contamination, diminution or interruption proximately caused by the oil or gas operation, unless waived in writing by that owner. (f) The secretary may order the operator conducting the oil or gas operation to: (1) Provide an emergency drinking water supply within twenty-four hours; (2) Provide temporary water supply within seventy-two hours; (3) Within thirty days begin activities to establish a permanent water supply or submit a proposal to the secretary outlining the measures and timetables to be used in establishing a permanent supply. The total time in providing a permanent water supply may not exceed two years. If the operator demonstrates that providing a permanent replacement water supply cannot be completed within two years, the secretary may extend the time frame on case-by-case basis; and (4) Pay all reasonable costs incurred by the real property owner in securing a water supply. (g) A person as described in subsection (b) of this section aggrieved under the provisions of subsections (b), (e) or (f) of this section may seek relief in court... (i) Notwithstanding the denial of the operator of responsibility for the damage to the real property owner's water supply or the status of any appeal on determination of liability for the damage to the real property owner's water supply, the operator may not discontinue providing the required water service until authorized to do so by the secretary or a court of competent jurisdiction.

#### **Written Comment:**

Pursuant to West Virginia Code § 22-6A-11(a), all persons described in subsection (b), section ten of this article may file written comments with the secretary as to the location or construction of the applicant's proposed well work within thirty days after the application is filed with the secretary. All persons described in West Virginia Code § 22-6A-10(b) may file written comments as to the location or construction of the applicant's proposed well work to the Secretary at:

Chief, Office of Oil and Gas  
Department of Environmental Protection  
601 57<sup>th</sup> St. SE  
Charleston, WV 25304  
(304) 926-0450

Such persons may request, at the time of submitting written comments, notice of the permit decision and a list of persons qualified to test water. **NOTE: YOU ARE NOT REQUIRED TO FILE ANY COMMENT.**

**Time Limits and Methods for Filing Comments.**

The law requires these materials to be served on or before the date the operator files its Application. You have **THIRTY (30) DAYS** after the filing date to file your comments. Comments must be filed in person or received in the mail by the Chief's office by the time stated above. You may call the Chief's office to be sure of the date. Check with your postmaster to ensure adequate delivery time or to arrange special expedited handling. If you have been contacted by the well operator and you have signed a "voluntary statement of no objection" to the planned work described in these materials, then the permit may be issued at any time.

Pursuant to West Virginia Code § 22-6A-11(c)(2), Any objections of the affected coal operators and coal seam owners and lessees shall be addressed through the processes and procedures that exist under sections fifteen, seventeen and forty, article six of this chapter, as applicable and as incorporated into this article by section five of this article. The written comments filed by the parties entitled to notice under subdivisions (1), (2), (4), (5) and (6), subsection (b), section ten of this article shall be considered by the secretary in the permit issuance process, but the parties are not entitled to participate in the processes and proceedings that exist under sections fifteen, seventeen or forty, article six of this chapter, as applicable and as incorporated into this article by section five of this article.

**Comment Requirements**

Your comments must be in writing and include your name, address and telephone number, the well operator's name and well number and the approximate location of the proposed well site including district and county from the application. You may add other documents, such as sketches, maps or photographs to support your comments.

Disclaimer: All comments received will be placed on our web site <http://www.dep.wv.gov/oil-and-gas/Horizontal-Permits/Pages/default.aspx> and the applicant will automatically be forwarded an email notice that such comments have been submitted. The applicant will be expected to provide a response to comments submitted by any surface owner, water purveyor or natural gas storage operator noticed within the application.

**Permit Denial or Condition**

The Chief has the power to deny or condition a well work permit. Pursuant to West Virginia Code § 22-6A-8(d), the permit may not be issued or be conditioned, including conditions with respect to the location of the well and access roads prior to issuance if the director determines that:

- (1) The proposed well work will constitute a hazard to the safety of persons;
- (2) The plan for soil erosion and sediment control is not adequate or effective;
- (3) Damage would occur to publicly owned lands or resources; or
- (4) The proposed well work fails to protect fresh water sources or supplies.

A permit may also be denied under West Virginia Code § 22-6A-7(k), the secretary shall deny the issuance of a permit if the secretary determines that the applicant has committed a substantial violation of a previously issued permit for a horizontal well, including the applicable erosion and sediment control plan associated with the previously issued permit, or a substantial violation of one or more of the rules promulgated under this article, and in each instance has failed to abate or seek review of the violation within the time prescribed by the secretary pursuant to the provisions of subdivisions (1) and (2), subsection (a), section five of this article and the rules promulgated hereunder, which time may not be unreasonable.

Pursuant to West Virginia Code § 22-6A-10(g), any person entitled to submit written comments to the secretary pursuant to subsection (a), section eleven of this article, shall also be entitled to receive from the secretary a copy of the permit as issued or a copy of the order modifying or denying the permit if the person requests receipt of them as a part of the written comments submitted concerning the permit application. Such persons may request, at the time of submitting written comments, notice of the permit decision and a list of persons qualified to test water.

4709502830

WW-6A  
(8-13)

API NO. 47-095 - \_\_\_\_\_  
OPERATOR WELL NO. Marcellina Unit 2H  
Well Pad Name: Thin Air Pad


**Notice is hereby given by:**

Well Operator: Antero Resources Corporation *Robert S. Odenthal*  
Telephone: (303) 357-7310  
Email: mstanton@anteroresources.com

Address: 1615 Wynkoop Street  
Denver, CO 80202  
Facsimile: 303-357-7315

**Oil and Gas Privacy Notice:**

The Office of Oil and Gas processes your personal information, such as name, address and telephone number, as part of our regulatory duties. Your personal information may be disclosed to other State agencies or third parties in the normal course of business or as needed to comply with statutory or regulatory requirements, including Freedom of Information Act requests. Our office will appropriately secure your personal information. If you have any questions about our use or your personal information, please contact DEP's Chief Privacy Officer at [depprivacyofficer@wv.gov](mailto:depprivacyofficer@wv.gov).

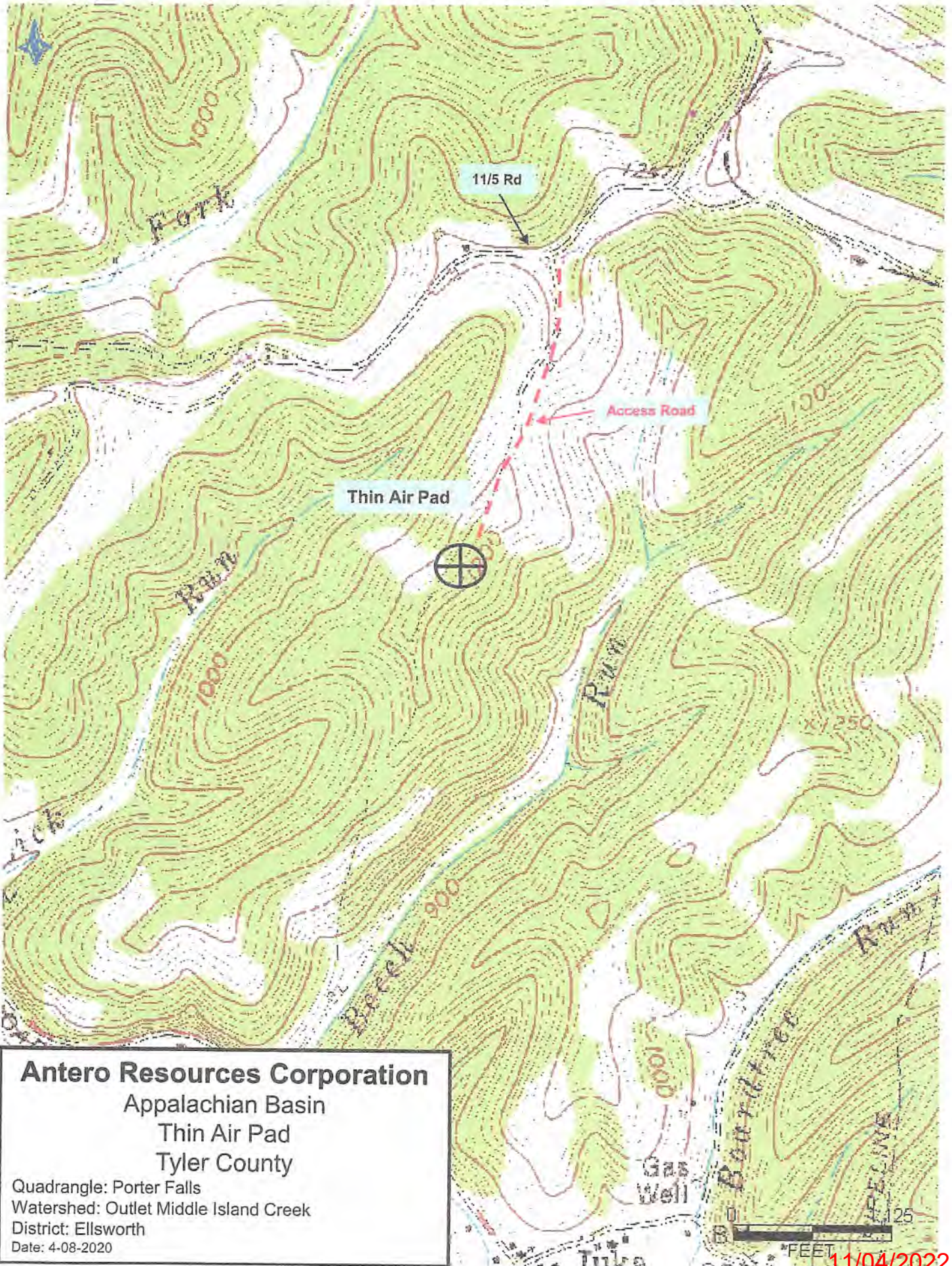


Subscribed and sworn before me this 29 day of Sept 2022.

Diane Blair Notary Public

My Commission Expires 27 Apr 2024





**Antero Resources Corporation**  
Appalachian Basin  
Thin Air Pad  
Tyler County

Quadrangle: Porter Falls  
Watershed: Outlet Middle Island Creek  
District: Ellsworth  
Date: 4-08-2020

**WW-6A Notice of Application to Surface Owner Attachment:**

**TM 2-12-10**

**Owner:** Michael Martin  
**Address:** 7156 Elk Fork  
Middlebourne, WV 26149-7656

**TM 2-12-11**

**Owner:** Clara Suzanne Wallace, et vir  
**Address:** 2804 Gammon Drive  
Indianapolis, IN 46234-8623

**TM 2-12-12**

**Owner:** Rockford Energy, LLC  
**Address:** 12088 Middle Island Road  
Alma, WV 26320-7211

**TM 2-12-12**

**Owner:** Henthorn Oil & Gas  
**Address:** 185 Hills Run Road  
Middlebourne, WV 26149-9300

**OTHER DISTURBANCE**

**TM 2-12-8**

**Owner:** Shirley L. Carrol  
**Address:** 6743 Wetzel Tyler Ridge Rd  
New Martinville, WV 26155

WW-6A4  
(1/12)

**STATE OF WEST VIRGINIA**  
**DEPARTMENT OF ENVIRONMENTAL PROTECTION, OFFICE OF OIL AND GAS**  
**NOTICE OF INTENT TO DRILL**

Pursuant to W. Va. Code § 22-6A-16(b), the Notice of Intent to Drill is only required if the notice requirements of W. Va. Code § 22-6A-10(a) have NOT been met or if the Notice of Intent to Drill requirement has NOT been waived in writing by the surface owner.

**Notice Time Requirement:** Notice shall be provided at least **TEN (10)** days prior to filing a permit application.  
**Date of Notice:** 07/06/2022      **Date Permit Application Filed:** 9/29/2022

**Delivery method pursuant to West Virginia Code § 22-6A-16(b)**

HAND DELIVERY       CERTIFIED MAIL  
RETURN RECEIPT REQUESTED

Pursuant to W. Va. Code § 22-6A-16(b), at least ten days prior to filing a permit application, an operator shall, by certified mail return receipt requested or hand delivery, give the surface owner notice of its intent to enter upon the surface owner's land for the purpose of drilling a horizontal well: *Provided*, That notice given pursuant to subsection (a), section ten of this article satisfies the requirements of this subsection as of the date the notice was provided to the surface owner: *Provided, however*, That the notice requirements of this subsection may be waived in writing by the surface owner. The notice, if required, shall include the name, address, telephone number, and if available, facsimile number and electronic mail address of the operator and the operator's authorized representative.

**Notice is hereby provided to the SURFACE OWNER(s):**

Name: PLEASE SEE ATTACHMENT      Name: \_\_\_\_\_  
Address: \_\_\_\_\_      Address: \_\_\_\_\_

**Notice is hereby given:**

Pursuant to West Virginia Code § 22-6A-16(b), notice is hereby given that the undersigned well operator has an intent to enter upon the surface owner's land for the purpose of drilling a horizontal well on the tract of land as follows:

State: <u>West Virginia</u>	UTM NAD 83 Easting: <u>517838.20m</u>
County: <u>Tyler</u>	Northing: <u>4375449.98m</u>
District: <u>Ellsworth</u>	Public Road Access: <u>CR 11</u>
Quadrangle: <u>Porter Falls 7.5'</u>	Generally used farm name: <u>Clara Suzanne</u>
Watershed: <u>Outlet Middle Island Creek</u>	

**This Notice Shall Include:**

Pursuant to West Virginia Code § 22-6A-16(b), this notice shall include the name, address, telephone number, and if available, facsimile number and electronic mail address of the operator and the operator's authorized representative. Additional information related to horizontal drilling may be obtained from the Secretary, at the WV Department of Environmental Protection headquarters, located at 601 57<sup>th</sup> Street, SE, Charleston, WV 25304 (304-926-0450) or by visiting [www.dep.wv.gov/oil-and-gas/pages/default.aspx](http://www.dep.wv.gov/oil-and-gas/pages/default.aspx).

**Notice is hereby given by:**

Well Operator: <u>Antero Resources Corporation</u>	Authorized Representative: <u>Mallory Stanton</u>
Address: <u>1615 Wynkoop St.</u>	Address: <u>1615 Wynkoop St.</u>
<u>Denver, CO 80202</u>	<u>Denver, CO 80202</u>
Telephone: <u>303-357-7310</u>	Telephone: <u>303-357-7310</u>
Email: <u>mstanton@anteroresources.com</u>	Email: <u>mstanton@anteroresources.com</u>
Facsimile: <u>303-357-7315</u>	Facsimile: <u>303-357-7315</u>

**Oil and Gas Privacy Notice:**

The Office of Oil and Gas processes your personal information, such as name, address and telephone number, as part of our regulatory duties. Your personal information may be disclosed to other State agencies or third parties in the normal course of business or as needed to comply with statutory or regulatory requirements, including Freedom of Information Act requests. Our office will appropriately secure your personal information. If you have any questions about our use or your personal information, please contact DEP's Chief Privacy Officer at [depprivacyofficer@wv.gov](mailto:depprivacyofficer@wv.gov).

**WW-6A4 Notice of Intent to Drill (Thin Air Pad – Multiple Wells):**

**TM 2-12-10**

**Owner:** Michael Martin  
**Address:** 7156 Elk Fork  
Middlebourne, WV 26149-7656

**TM 2-12-11**

**Owner:** Clara Suzanne Wallace, et vir  
**Address:** 2804 Gammon Drive  
Indianapolis, IN 46234-8623

**TM 2-12-12**

**Owner:** Rockford Energy, LLC  
**Address:** 12088 Middle Island Road  
Alma, WV 26320-7211

**TM 2-12-12**

**Owner:** Henthorn Oil & Gas  
**Address:** 185 Hills Run Road  
Middlebourne, WV 26149-9300

WW-6A5  
(1/12)

Operator Well No. Marcellina Unit 2H

**STATE OF WEST VIRGINIA**  
**DEPARTMENT OF ENVIRONMENTAL PROTECTION, OFFICE OF OIL AND GAS**  
**NOTICE OF PLANNED OPERATION**

**Notice Time Requirement:** notice shall be provided no later than the **filing date of permit application.**

**Date of Notice:** 09/29/2022      **Date Permit Application Filed:** 09/29/2022

**Delivery method pursuant to West Virginia Code § 22-6A-16(c)**

CERTIFIED MAIL                                       HAND  
RETURN RECEIPT REQUESTED                                      DELIVERY

Pursuant to W. Va. Code § 22-6A-16(c), no later than the date for filing the permit application, an operator shall, by certified mail return receipt requested or hand delivery, give the surface owner whose land will be used for the drilling of a horizontal well notice of the planned operation. The notice required by this subsection shall include: (1) A copy of this code section; (2) The information required to be provided by subsection (b), section ten of this article to a surface owner whose land will be used in conjunction with the drilling of a horizontal well; and (3) A proposed surface use and compensation agreement containing an offer of compensation for damages to the surface affected by oil and gas operations to the extent the damages are compensable under article six-b of this chapter. (d) The notices required by this section shall be given to the surface owner at the address listed in the records of the sheriff at the time of notice.

**Notice is hereby provided to the SURFACE OWNER(s)**

(at the address listed in the records of the sheriff at the time of notice):

Name: PLEASE SEE ATTACHMENT                                      Name: \_\_\_\_\_  
Address: \_\_\_\_\_    Address: \_\_\_\_\_

**Notice is hereby given:**

Pursuant to West Virginia Code § 22-6A-16(c), notice is hereby given that the undersigned well operator has developed a planned operation on the surface owner's land for the purpose of drilling a horizontal well on the tract of land as follows:

State:	<u>West Virginia</u>	UTM NAD 83	Easting:	<u>517838m</u>
County:	<u>Tyler</u>		Northing:	<u>4375450m</u>
District:	<u>Ellsworth</u>	Public Road Access:		<u>CR 11</u>
Quadrangle:	<u>Porter Falls 7.5'</u>	Generally used farm name:		<u>Clara Suzanne</u>
Watershed:	<u>Outlet Middle Island Creek</u>			

**This Notice Shall Include:**

Pursuant to West Virginia Code § 22-6A-16(c), this notice shall include: (1) A copy of this code section; (2) The information required to be provided by **W. Va. Code § 22-6A-10(b)** to a surface owner whose land will be used in conjunction with the drilling of a horizontal well; and (3) A proposed surface use and compensation agreement containing an offer of compensation for damages to the surface affected by oil and gas operations to the extent the damages are compensable under article six-b of this chapter. Additional information related to horizontal drilling may be obtained from the Secretary, at the WV Department of Environmental Protection headquarters, located at 601 57<sup>th</sup> Street, SE, Charleston, WV 25304 (304-926-0450) or by visiting [www.dep.wv.gov/oil-and-gas/pages/default.aspx](http://www.dep.wv.gov/oil-and-gas/pages/default.aspx).

Well Operator:	<u>Antero Resources Corporation</u>	Address:	<u>1615 Wynkoop Street</u>
Telephone:	<u>(303) 357-7310</u>		<u>Denver, CO 80202</u>
Email:	<u>mgriffith@anteroresources.com</u>	Facsimile:	<u>303-357-7315</u>

**Oil and Gas Privacy Notice:**

The Office of Oil and Gas processes your personal information, such as name, address and telephone number, as part of our regulatory duties. Your personal information may be disclosed to other State agencies or third parties in the normal course of business or as needed to comply with statutory or regulatory requirements, including Freedom of Information Act requests. Our office will appropriately secure your personal information. If you have any questions about our use or your personal information, please contact DEP's Chief Privacy Officer at [depprivacyofficer@wv.gov](mailto:depprivacyofficer@wv.gov).

11/04/2022

**WW-6A5 Notice of Planned Operation to Surface Owner Attachment:****TM 2-12-10**

**Owner:** Michael Martin  
**Address:** 7156 Elk Fork  
Middlebourne, WV 26149-7656

**TM 2-12-11**

**Owner:** Clara Suzanne Wallace, et vir  
**Address:** 2804 Gammon Drive  
Indianapolis, IN 46234-8623

**TM 2-12-12**

**Owner:** Rockford Energy, LLC  
**Address:** 12088 Middle Island Road  
Alma, WV 26320-7211

**TM 2-12-12**

**Owner:** Henthorn Oil & Gas  
**Address:** 185 Hills Run Road  
Middlebourne, WV 26149-9300



## WEST VIRGINIA DEPARTMENT OF TRANSPORTATION

**Division of Highways**1900 Kanawha Boulevard East • Building Five • Room 110  
Charleston, West Virginia 25305-0430 • (304) 558-3505D. Alan Reed, P.E.  
State Highway EngineerJimmy Wriston, P. E.  
Secretary of Transportation  
Commissioner of Highways

July 28, 2022

James A. Martin, Chief  
Office of Oil and Gas  
Department of Environmental Protection  
601 57<sup>th</sup> Street, SE  
Charleston, WV 25304Subject: DOH Permit for the Thin Air A Pad, Tyler County  
Marcellina Unit 2H Well Site

Dear Mr. Martin,

This well site will be accessed from a DOH permit #06-2020-0071 which has been issued to Antero Resources for access to the State Road for a well site located off Tyler County Route 11/5 SLS MP 1.14.

This operator is in compliance with §22-6A-20 of the WV Code. Operator has signed a STATEWIDE OIL AND GAS ROAD MAINTENANCE BONDING AGREEMENT and provided the required Bond. This operator is currently in compliance with the DOH OIL AND GAS POLICY dated October 1, 2018. This letter is valid for permitting purposes for one year from the date of this letter.

Very Truly Yours,

Handwritten signature of Gary K. Clayton in blue ink.

Gary K. Clayton, P.E.  
Regional Maintenance Engineer  
Central Office O&G CoordinatorCc: Diane Blair  
Antero Resources  
CH, OM, D-6  
File

**Subdivision 3.3.e A listing of the anticipated additives that may be used in the water used for fracturing or stimulating the well.** (A listing of the additives that were actually used in the fracturing or stimulating of the well shall be submitted as part of the completion report required by W. Va. Code 22-6-22.)

**FRACTURING/STIMULATING INTERVAL**

<b>Additive</b>	<b>Chemical Abstract Service Number (CAS #)</b>
1. Fresh Water	7732-18-5
2. 2 Phosphobutane 1,2,4 tricarboxylic acid	37971-36-1
3. Ammonium Persulfate	7727-54-0
4. Anionic copolymer	Proprietary
5. Anionic polymer	Proprietary
6. BTEX Free Hydrotreated Heavy Naphtha	64742-48-9
7. Cellulase enzyme	(Proprietary)
8. Demulsifier Base	(Proprietary)
9. Ethoxylated alcohol blend	Mixture
10. Ethoxylated Nonylphenol	68412-54-4
11. Ethoxylated oleylamine	26635-93-8
12. Ethylene Glycol	107-21-1
13. Glycol Ethers	111-76-2
14. Guar gum	9000-30-0
15. Hydrogen Chloride	7647-01-0
16. Hydrotreated light distillates, non-aromatic, BTEX free	64742-47-8
17. Isopropyl alcohol	67-63-0
18. Liquid, 2,2-dibromo-3- nitrilopropionamide	10222-01-2
19. Microparticle	Proprietary
20. Petroleum Distillates (BTEX Below Detect)	64742-47-8
21. Polyacrylamide	57-55-6
22. Propargyl Alcohol	107-19-7
23. Propylene Glycol	57-55-6
24. Quartz	14808-60-7
25. Sillica crystalline quartz	7631-86-9
26. Sodium Chloride	7647-14-5
27. Sodium Hydroxide	1310-73-2
28. Sugar	57-50-1
29. Surfactant	68439-51-0
30. Suspending agent (solid)	14808-60-7
31. Tar bases, quinolone derivs, benzyl chloride-quarternized	72480-70-7
32. Solvent Naptha, petroleum, heavy aliph	64742-96-7
33. Soybean Oil, Me ester	67784-80-9
34. Copolymer of Maleic and Acrylic Acid	52255-49-9
35. DETA Phosphonate	15827-60-8
36. Hexamethylene Triamine Penta	34690-00-1
37. Phosphino Carboxylic acid polymer	71050-62-9
38. Hexamethylene diamine penta	23605-74-5
39. 2-Propenoic acid, polymer with 2 propenamide	9003-06-9
40. Hexamethylene diamine penta (methylene phosphonic acid)	23605-74-5
41. Diethylene Glycol	111-46-6
42. Methenamine	100-97-0
43. Polyethylene polyamine	68603-67-8
44. Coco amine	61791-14-8
45. 2-Propyn-1-olcompound with methyloxirane	38172-91-7



**LOCATION COORDINATES:**

ACCESS ROAD ENTRANCE  
 LATITUDE: 39.53510 LONGITUDE: -80.788742 (NAD 83)  
 LONGITUDE: 39.530431 LONGITUDE: -80.789917 (NAD 27)  
 N 4376228.76 E 518154.52 (UTM ZONE 17 METERS)

CENTER OF TANK  
 LATITUDE: 39.520334 LONGITUDE: -80.791359 (NAD 83)  
 LONGITUDE: 39.529155 LONGITUDE: -80.791334 (NAD 27)  
 N 4376529.76 E 517991.23 (UTM ZONE 17 METERS)

CENTROID OF PAD  
 LATITUDE: 39.520110 LONGITUDE: -80.792574 (NAD 83)  
 LONGITUDE: 39.520031 LONGITUDE: -80.792749 (NAD 27)  
 N 4376404.72 E 517827.10 (UTM ZONE 17 METERS)

**GENERAL DESCRIPTION:**

THE ACCESS ROAD(S), WATER CONTAINMENT PAD, AND WELL PAD HAVE BEEN CONSTRUCTED TO AID IN THE DEVELOPMENT OF INDIVIDUAL MARKETABLE SHALE GAS WELLS.

**MISS UTILITY STATEMENT:**

ANTERO RESOURCES CORPORATION HAS NOTIFIED MISS UTILITY OF WEST VIRGINIA FOR THE LOCATING OF UTILITIES PRIOR TO THIS PROJECT DESIGN. TICKET #1934741619. IN ADDITION, MISS UTILITY WILL BE CONTACTED BY THE CONTRACTOR PRIOR TO THE START OF CONSTRUCTION FOR THIS PROJECT.

**ENTRANCE PERMIT:**

ANTERO RESOURCES CORPORATION HAS OBTAINED AN ENCROACHMENT PERMIT (FORM MM-109) FROM THE WEST VIRGINIA DEPARTMENT OF TRANSPORTATION DIVISION OF HIGHWAYS, PRIOR TO COMMENCEMENT OF CONSTRUCTION ACTIVITIES.

**FLOODPLAIN NOTES:**

THE SITE IS LOCATED WITHIN FEMA FLOOD ZONE 'X' PER FEMA FLOOD MAP #54065C0075C.

**ENVIRONMENTAL NOTES:**

STREAM AND WETLAND DELINEATIONS WERE PERFORMED IN JANUARY, 2020 BY TETRA TECH, INC TO REVIEW THE SITE FOR WATERS AND WETLANDS THAT ARE MOST LIKELY WITHIN THE REGULATORY JURISDICTION OF THE U.S. ARMY CORPS OF ENGINEERS (USACE) AND/OR THE WEST VIRGINIA DEPARTMENT OF ENVIRONMENTAL PROTECTION (WVDEP). THE JANUARY 23, 2020 STREAM AND WETLAND DELINEATION INDEX MAP WAS PREPARED BY TETRA TECH, INC AND SUMMARIZES THE RESULTS OF THE FIELD DELINEATION. THE MAP DOES NOT IN ANY WAY REPRESENT A JURISDICTIONAL DETERMINATION OF THE LANDWARD LIMITS OF WATERS AND WETLANDS WHICH MAY BE REGULATED BY THE USACE OR THE WVDEP.

**GEOTECHNICAL STUDIES:**

A SUBSURFACE INVESTIGATION OF THE PROPOSED SITE WAS PERFORMED BY PENNSYLVANIA SOIL & ROCK, INC BETWEEN JANUARY 10, 2020 & JANUARY 30, 2020. THE REPORT PREPARED BY PENNSYLVANIA SOIL & ROCK, INC DATED MARCH 12, 2020, REFLECTS THE RESULTS OF THE SUBSURFACE INVESTIGATION. THE INFORMATION AND RECOMMENDATIONS CONTAINED IN THIS REPORT WERE USED IN THE PREPARATION OF THESE PLANS. PLEASE REFER TO THE SUBSURFACE INVESTIGATION REPORT BY PENNSYLVANIA SOIL & ROCK, INC. FOR ADDITIONAL INFORMATION, AS NEEDED.

**PROJECT CONTACTS:**

ROBERT EDDY - UTILITY COORDINATOR  
 CELL: (304) 719-5109

JIM WILSON - LAND AGENT  
 OFFICE: (304) 842-4419 CELL: (304) 671-2768

ENGINEER/SURVEYOR:  
 NAVITUS ENGINEERING, INC.  
 CYRUS S. KUMP, PE - PROJECT  
 MANAGER/ENGINEER

OFFICE: (688) 682-4185 CELL: (640) 686-6747

**ENVIRONMENTAL:**

TETRA TECH, INC.  
 HENRY SCHUMACHER - MANAGER  
 OFFICE: (412) 921-7690 CELL: (412) 857-8146

GEOTECHNICAL:  
 PENNSYLVANIA SOIL & ROCK, INC.  
 CHRISTOPHER W. SAMOS - PROJECT ENGINEER  
 OFFICE: (304) 842-4100 CELL: (304) 627-7435

REGULATORY MANAGER:  
 CELIA GRADY  
 OFFICE: (304) 842-4100 CELL: (304) 627-7435

**NOTES:**

- ALL BMP'S MUST REMAIN IN PLACE AND FUNCTIONAL UNTIL ALL AREAS WITHIN THE LIMIT OF DISTURBANCE ARE COMPLETELY AND PERMANENTLY STABILIZED. MAINTENANCE MUST INCLUDE INSPECTION OF ALL EROSION AND SEDIMENT CONTROLS AFTER EACH RAINFALL EVENT IN EXCESS OF 0.5" AND ON A WEEKLY BASIS.
- THE CONSTRUCTION SITE SHOULD BE STABILIZED AS SOON AS POSSIBLE AFTER COMPLETION. ESTABLISHMENT OF FINAL STABILIZATION MUST BE INITIATED NO LATER THAN 7 DAYS AFTER REACHING FINAL GRADE. FINAL STABILIZATION MEANS THAT ALL SOIL-DISTURBING ACTIVITIES ARE COMPLETED, AND THAT EITHER A PERMANENT VEGETATIVE COVER WITH A RESISTIVITY OF TWO OR GREATER HAS BEEN ESTABLISHED OR THAT THE SURFACE HAS BEEN STABILIZED BY HARD COVER SUCH AS PAVEMENT OR BUILDINGS. IT SHOULD BE NOTED THAT THE REQUIREMENT REFERS TO THE TOTAL AREA VEGETATED AND NOT JUST A PERCENT OF THE SITE.
- ALL PERMANENT SEDIMENT CONTROL MEASURES CAN BE REMOVED AFTER THE SITE IS PERMANENTLY STABILIZED AND APPROVAL IS RECEIVED FROM THE WVDEP.
- ANY AREAS DISTURBED BY REMOVAL OF CONTROLS SHALL BE REPAIRED, STABILIZED, AND PERMANENTLY SEEDDED.
- THE AS-BUILT INFORMATION SHOWN HEREON REFLECTS FIELD DATA COLLECTED RELATING TO THE FINAL GRADING OF THE DISTURBED AREA AS OF NOVEMBER 19, 2021. NAVITUS ENGINEERING IS NOT RESPONSIBLE FOR ANY CHANGES MADE TO THE SITE AFTER THE ABOVE MENTIONED DATES.
- THE EXISTING CONTAINMENT BERM AROUND THE WELL PAD SHALL BE REPAIRED AS NECESSARY TO ENSURE 100% CONTAINMENT OF ALL FLUIDS PRIOR TO DRILLING OPERATIONS.
- THE EXISTING BARRIERS TO THE WELL PAD SHALL HAVE THE MOUNTABLE BERMS REPAIRED AS NECESSARY TO ENSURE 100% CONTAINMENT OF ALL FLUIDS PRIOR TO DRILLING OPERATIONS.

**WVDEP OOG  
 ACCEPTED AS-BUILT**  
  
 11/3/2022

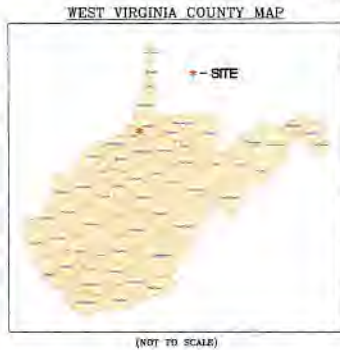
# THIN AIR "A" WELL PAD & WATER CONTAINMENT PAD AS-BUILT EROSION & SEDIMENT CONTROL IMPROVEMENT PLAN

ELLSOWRTH DISTRICT, TYLER COUNTY, WV  
 LITTLE MUSKINGUM-MIDDLE ISLAND WATERSHED

PORTERS FALLS USGS 7.5 QUAD MAP(S)



WEST VIRGINIA STATE PLANK COORDINATE SYSTEM  
 NORTH ZONE, MABLE MARGES  
 ESTABLISHED BY SURVEY DECADE GPS & GPS  
 POST-PROCESSING



**AS-BUILT CERTIFICATIONS:**  
 THE DRAWINGS, CONSTRUCTION NOTES, AND REFERENCE DIAGRAMS ATTACHED HERETO HAVE BEEN PREPARED IN ACCORDANCE WITH THE WEST VIRGINIA CODE OF STATE RULES, DIVISION OF ENVIRONMENTAL PROTECTION, OFFICE OF OIL AND GAS REG. 55-6.

MISS Utility of West Virginia  
 1-800-245-4948  
 West Virginia State Law  
 (Section XIV, Chapter 24-C)  
 Requires that you call two  
 business days before you dig in  
 the state of West Virginia.  
**IT'S THE LAW!**

**SHEET INDEX:**

- COVER SHEET
- LEGEND
- OVERALL PLAN SHEET INDEX
- ACCESS ROAD AS-BUILT PLAN
- ACCESS ROAD, WCP & STOCKPILE AS-BUILT PLAN
- WELL PAD AS-BUILT PLAN
- ACCESS ROAD AS-BUILT PROFILES
- WELL PAD & WATER CONTAINMENT PAD AS-BUILT SECTIONS
- STOCKPILE AS-BUILT SECTIONS

THIN AIR "A" LIMITS OF DISTURBANCE AREA (AC)	
Total Site	Total
Access Road "A" (2,507)	8.20
Well Pad	17.67
Water Containment Pad	1.52
Excess/Topsoil Material Stockpiles	17.66
<b>Total Affected Area</b>	<b>46.05</b>
Total Wooded Acres Disturbed	0.00
Impacts to BC Farms Investments LLC, TM 12-2	
Access Road "A" (471)	1.45
<b>Total Affected Area</b>	<b>1.48</b>
Total Wooded Acres Disturbed	0.00
Impacts to Larry S. Sr. & Shirley Carroll TM 12-4	
Access Road "A" (1,599)	4.60
Excess/Topsoil Material Stockpiles	10.04
<b>Total Affected Area</b>	<b>14.73</b>
Total Wooded Acres Disturbed	0.00
Impacts to Michael Martin TM 12-10	
Well Pad	3.46
Water Containment Pad	1.36
Excess/Topsoil Material Stockpiles	3.71
<b>Total Affected Area</b>	<b>8.53</b>
Total Wooded Acres Disturbed	0.00
Impacts to Clara S. & Rickie Wallace TM 12-11	
Access Road "A" (1,437)	2.06
Well Pad	11.54
Water Containment Pad	0.16
Excess/Topsoil Material Stockpiles	0.94
<b>Total Affected Area</b>	<b>14.70</b>
Total Wooded Acres Disturbed	0.00
Impacts to Rocking Energy, LLC Henthorn Oil & Gas TM 12-12	
Well Pad	2.67
Water Containment Pad	2.97
<b>Total Affected Area</b>	<b>5.64</b>
Excess/Topsoil Material Stockpiles	2.97
<b>Total Affected Area</b>	<b>0.00</b>

Well Name	WV North NAD 27	NAD 27 Lat & Long	UTM (METERS) ZONE 17	NAD 83 Lat & Long	Permitted Location	
					Lat	Long
Capitol	N 375048.81	LAT 39-31-33.8869	N 437872.70	LAT 39-31-40.1407		
Unit 2H	E 163284.02	LONG 80-47-33.4362	E 517793.02	LONG 80-47-34.8053		
Capitol	N 379061.34	LAT 39-31-33.9270	N 4375375.87	LAT 39-31-40.2627		
Unit 2H	E 1632249.10	LONG 80-47-35.3274	N 437793.02	LONG 80-47-34.6977		
Maroon	N 378073.31	LAT 39-31-40.0960	N 4375719.05	LAT 39-31-40.3852		
Unit 1H	E 1632527.73	LONG 80-47-35.2166	E 517796.57	LONG 80-47-34.9699		
Maroon	N 378068.54	LAT 39-31-42.2210	N 4375383.42	LAT 39-31-40.5573		
Unit 2H	E 1632502.48	LONG 80-47-35.1109	E 517784.16	LONG 80-47-34.4813		
Purple	N 378067.76	LAT 39-31-42.3437	N 4375387.16	LAT 39-31-40.5264		
Unit 1H	E 1632775.10	LONG 80-47-35.0203	E 517800.72	LONG 80-47-34.3727		
Purple	N 377005.96	LAT 39-31-42.4057	N 4375393.80	LAT 39-31-40.7914		
Unit 2H	E 1632689.10	LONG 80-47-34.8027	E 517853.32	LONG 80-47-34.2640		
Asst	N 377022.22	LAT 39-31-42.5678	N 4375394.73	LAT 39-31-40.8735		
Unit 1H	E 1632892.48	LONG 80-47-34.7851	E 517835.92	LONG 80-47-34.1584		
Gothic	N 377168.35	LAT 39-31-42.0408	N 4375439.65	LAT 39-31-42.5261		
Unit 1H	E 1632825.84	LONG 80-47-34.0958	E 517823.16	LONG 80-47-32.4211		
Gothic	N 377176.10	LAT 39-31-42.1247	N 4375442.16	LAT 39-31-42.4104		
Unit 2H	E 1632884.10	LONG 80-47-33.8895	E 517828.98	LONG 80-47-33.2892		
Gothic	N 377195.09	LAT 39-31-42.2300	N 4375444.77	LAT 39-31-42.4648		
Unit 2H	E 1632478.66	LONG 80-47-33.7420	E 517820.65	LONG 80-47-33.1122		
Marcellina	N 377193.40	LAT 39-31-42.2893	N 4375447.27	LAT 39-31-42.5791		
Unit 1H	E 1632889.62	LONG 80-47-33.8945	E 517824.45	LONG 80-47-32.8847		
Marcellina	N 377217.76	LAT 39-31-42.3777	N 4375449.18	LAT 39-31-42.4654		
Unit 2H	E 1632401.44	LONG 80-47-33.4271	E 517824.26	LONG 80-47-32.7672		
Embry	N 377210.11	LAT 39-31-42.4620	N 4375452.29	LAT 39-31-42.7477		
Unit 1H	E 1632413.64	LONG 80-47-33.2696	E 517841.95	LONG 80-47-32.0588		
Embry	N 377218.46	LAT 39-31-42.5463	N 4375455.20	LAT 39-31-42.8320		
Unit 2H	E 1632429.45	LONG 80-47-33.1152	E 517841.71	LONG 80-47-32.4823		
(Thin Air A Permitted)	N 378068.54	LAT 39-31-38.8893	N 4375342.10	LAT 39-31-39.1903		
Unit 2H	E 1632925.28	LONG 80-47-34.9436	E 517804.62	LONG 80-47-34.2143		

**REPRODUCTION NOTE**

THESE PLANS WERE CREATED TO BE PRINTED ON 24"X36" (ANSI D) PAPER. HALF SCALE DRAWINGS ARE ON 11"X17" (ANSI B) PAPER.

THESE PLANS WERE CREATED FOR COLOR PLOTTING AND ANY REPRODUCTIONS IN GRAY SCALE OR COLORED MAT BESSULT IN A LOSS OF INFORMATION AND SHOULD NOT BE USED FOR CONSTRUCTION PURPOSES.

NAVITUS ENERGY ENGINEERING  
 Telephone: (888) 682-4105 | www.NavitusEE.com

REVISION	DATE

THIS DOCUMENT WAS PREPARED FOR:  
 ANTERO RESOURCES CORPORATION

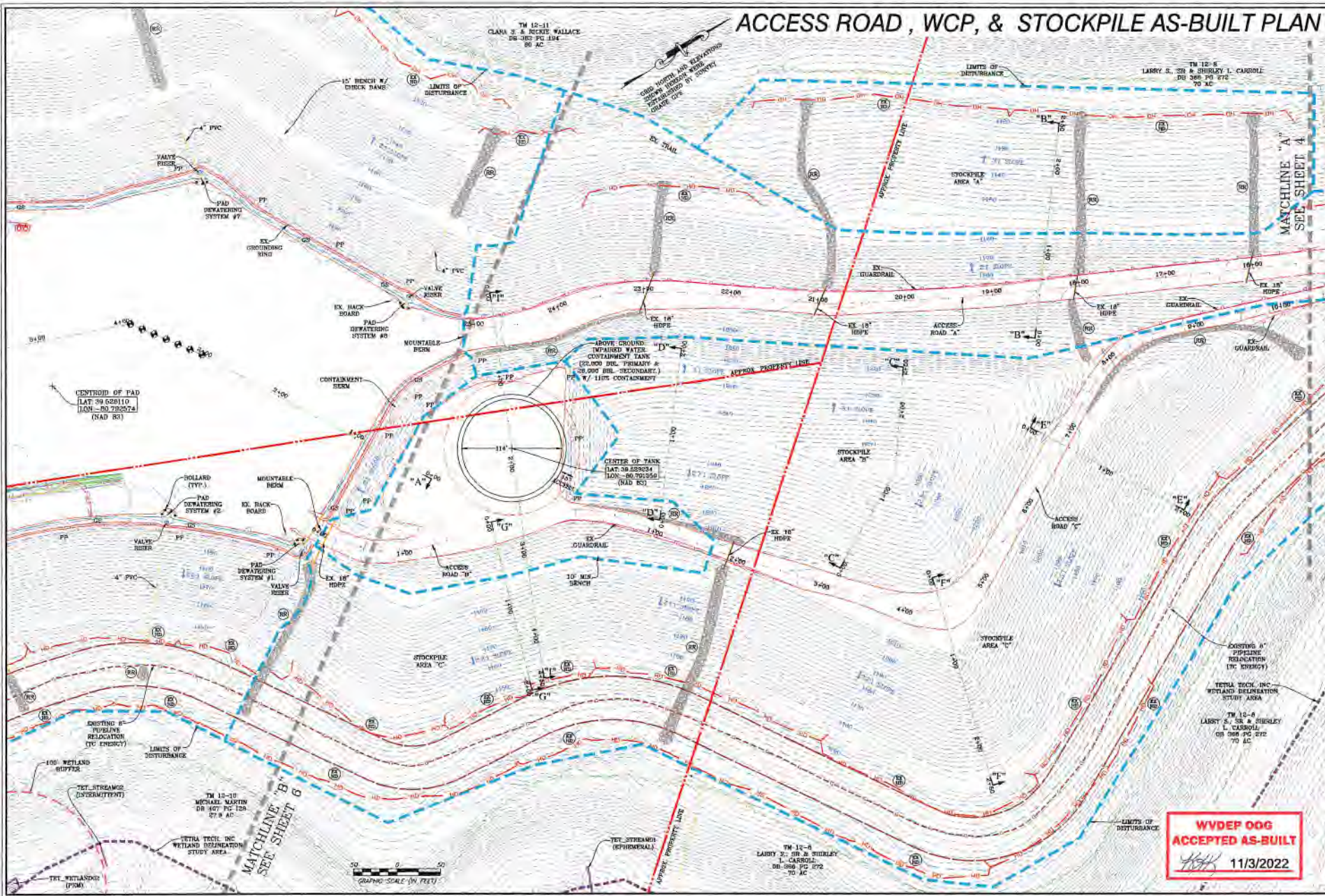
COVER SHEET

**THIN AIR "A"**

WELL PAD & WATER CONTAINMENT PAD  
 ELLSOWRTH DISTRICT  
 TYLER COUNTY, WEST VIRGINIA

DATE: 07/07/2022  
 SCALE: AS SHOWN  
 SHEET 1 OF 10

# ACCESS ROAD, WCP, & STOCKPILE AS-BUILT PLAN



**NAVITUS**  
ENERGY ENGINEERING

REVISION	DATE



THIS DOCUMENT WAS PREPARED FOR ANTERO RESOURCES CORPORATION

**THIN AIR "A"**  
WELL PAD & WATER CONTAINMENT PAD  
ELLSWORTH DISTRICT  
TYLER COUNTY, WEST VIRGINIA



**WV DEP O&G**  
**ACCEPTED AS-BUILT**  
11/3/2022

DATE: 07/07/2022  
SCALE: 1" = 50'  
SHEET 5 OF 10

