


Antero Resources
Well No. Oxbow 1H
As-Drilled
Antero Resources Corporation



Page
1 of 2

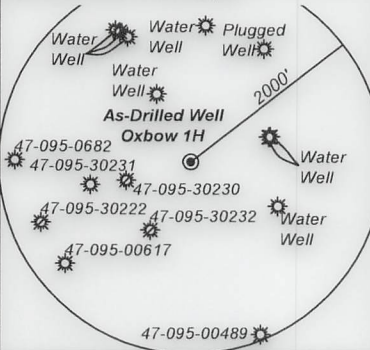


I, the undersigned, hereby certify that this plat is correct to the best of my knowledge and belief and shows all the information required by law and the rules issued and prescribed by the Department of Environmental Protection.

Bradley D. Miller, P.S. 2167

Top Hole Coordinates, As-drilled data, and information was provided by Antero Resources Corporation. Allegheny Surveys Inc. (ASI) is not certifying the data and information provided. ASI is not responsible for any errors or inaccuracies with the data and information that has been provided.

Note: 8 water wells were found within 2000' of proposed well. No occupied dwellings or buildings 2,500 square feet or larger used to house or shelter dairy cattle or poultry husbandry are located within 625' of the center of the well pad.



	Bearing	Dist.
L1	N 74°00' E	3,037.2'
L2	S 78°16' E	2,138.5'
L3	S 21°00' W	1,003.0'
L4	N 51°25' W	2,942.2'

Legend

- Proposed gas well
- Monument, as noted
- Existing Well, as noted
- Digitized Well, as noted
- Creek or Drain
- Road
- Surface boundary (approx.)
- Interior surface tracts (approx.)
- County Line

FILE NO: 130-51-U-22
DRAWING NO: Oxbow Unit 1H As-Drilled
SCALE: 1" = 2000'
MINIMUM DEGREE OF ACCURACY: Submeter
PROVEN SOURCE OF ELEVATION: WVDOT, Harrisville, WV

STATE OF WEST VIRGINIA
DEPARTMENT OF ENVIRONMENTAL PROTECTION
OIL AND GAS DIVISION

DATE: April 16 20 25
OPERATOR'S WELL NO. Oxbow Unit 1H
API WELL NO
47 - 095 - 02894
STATE COUNTY PERMIT

WELL TYPE: ☐ OIL ☒ GAS ☐ LIQUID INJECTION ☐ WASTE DISPOSAL
(IF GAS) PRODUCTION: ☐ STORAGE ☐ DEEP ☒ SHALLOW

LOCATION: ELEVATION: As-Built 937' WATERSHED: Outlet Middle Island Creek QUADRANGLE: Bens Run
DISTRICT: THL: Meade, BHL: Union COUNTY: THL: Meade, BHL: Pleasants
SURFACE OWNER: Shirley J. Wells & Suise Cunningham ACREAGE: 53.85
ROYALTY OWNER: Antero Minerals, LLC LEASE NO: ACREAGE: 365.445
PROPOSED WORK: ☐ DRILL ☐ CONVERT ☐ DRILL DEEPER ☐ FRACTURE OR STIMULATE ☐ PLUG OFF OLD FORMATION
☐ PERFORATE NEW FORMATION ☒ OTHER PHYSICAL CHANGE IN WELL (SPECIFY) As-Drilled 5,971' TVD
☐ PLUG AND ABANDON ☐ CLEAN OUT AND REPLUG TARGET FORMATION: Marcellus Shale ESTIMATED DEPTH: 22,732' MD

WELL OPERATOR: Antero Resources Corporation DESIGNATED AGENT: Conrad Baston
ADDRESS: 1615 Wynkoop Street ADDRESS: 535 White Oaks Blvd.
Denver, CO 80202 Bridgeport, WV 26330

10,599' to Bottom Hole

2,336' to Top Hole

TOP HOLE LATITUDE 39 - 27 - 30
BTM HOLE LATITUDE 39 - 30 - 00

Notes

West Virginia Coordinate System of 1927, North Zone based upon Differential GPS Measurements.
Well No. Oxbow Unit 1H Top Hole coordinates are
N: 339,141.14' Latitude: 39°25'16.76"
E: 1,573,925.11' Longitude: 81°00'29.77"
Bottom Hole coordinates are
N: 353,713.47' Latitude: 39°27'39.43"
E: 1,565,904.44' Longitude: 81°02'15.14"
UTM Zone 17, NAD 1983
Top Hole Coordinates Bottom Hole Coordinates
N: 4,363,541.467m N: 4,367,940.141m
E: 499,302.736m E: 496,785.098m
Plat orientation and corner and well references are based upon the grid north meridian.
Well location references are based upon the magnetic meridian.

Notes:

Well No. Oxbow Unit 1H As-Drilled POE Coordinates
WV Coordinate System of 1927, North Zone
N: 338,803.47'
E: 1,571,127.35'
Latitude: 39°25'12.96"
Longitude: 81°01'05.34"
UTM Zone 17, NAD 1983
N: 4,363,424.349m
E: 498,452.117m

Wellhead Layout (NTS)

As-Drilled Well Oxbow Unit 1H (API# 47-095-02894)
Burch Unit 1H (API# 47-095-02893)
Rata Unit 1H (API# 47-095-02895)

S 71°54' E 150'



LONGITUDE 81 - 00 - 00

14,222' to Bottom Hole
13,481' to Top Hole

Antero Resources
Well No. Oxbow 1H
As-Drilled
Antero Resources Corporation




Page
2 of 2

Leases	
A	Roy Emmett Huffman & Linda Gay Huffman, H/W
B	Michael Scott Bonner
C	Terry Heinzman & Daphne Heinzman, H/W
D	Clifford Benjamin Boone & Rebecca Louise Boone, H/W
E	The Estate of Mary Jane Stewart
F	WVDNR
G	A.P. Allen, et ux
H	A.P. Allen, et ux
I	Wells Cattle Farms, Inc.
J	A.P. Allen, et ux
K	A.P. Allen, et ux
L	Greenbrier Royalty Fund II, LLC
M	Vicki Bonner
N	Bradley William Poch
O	Bradley William Poch
P	Paolo Augustus Tanzey
S	Inex B. Fletcher, et vir
T	Janelle Sue Perkins
U	Mary C. Robinson Living Trust
V	Antero Minerals, LLC

ID	TM/Par	Owner	Bk/Pg	Acres
1	3-9	Roy Emmett & Linda Gay Huffman	126/341	55.00
2	3-21	Nancy J. Greenwalt Heirs	11/394	20.00
3	3-23A	David L. Bonner	WB33/171	104.00
4	3-22	John L. Renner	247/569	55.44
5	7-12	Peggy Bonner Parker	WB14/255	65.21
6	3-26	Glen E. Bonner	WB33/171	13.35
7	7-10	David L. Bonner	WB33/171	13.33
8	7-14	Terry & Daphne Heinzman	262/527	61.77
9	7-14.1	Terry & Daphne Heinzman	262/527	30.00
10	7-13.1	Rebecca Louise & Clifford Benjamin Boone	348/317	77.25
11	7-13.2	Terry & Daphne Heinzman	342/105	42.70
12		Middle Island Creek		
13	7-21	Webb Camp, Inc.	147/300	7.50
14	7-22	Forty-Four Acres, Inc.	208/134	44.50
15	7-26	Wells Cattle Farms, Inc.	338/153	122.00
16	4-8	Wells Cattle Farms, Inc.	331/164	155.00
17	4-19	Wells Cattle Farms, Inc.	318/190	206.13
18	12-7	Wells Cattle Farms, Inc.	237/419	111.50
19	7-1	Daniel Preston Bonner	416/11	142.72
20	12-16	Cecil E. & Betty J. Hamilton	269/58	42.00
21	12-17	Cecil E. & Betty J. Hamilton	269/58	32.38
22	12-30	Peggy Ann Flesher Tanzey	324/650	98.87
23	7-7	Janelle S. Perkins	184/378	74.08
24	7-1.1	Daniel Preston Bonner	416/11	20.19
25	7-8	John Wells	428/412	52.39
26	7-2	Shirley J. Wells & Susie Cunningham	WB41/317	53.85

FILE NO: 130-51-U-22
DRAWING NO: Oxbow Unit 1H As-Drilled
SCALE: 1" = 2000'
MINIMUM DEGREE OF ACCURACY:
Submeter
PROVEN SOURCE OF ELEVATION:
WVDOT, Harrisville, WV



DATE: April 16 20 25
OPERATOR'S WELL NO. Oxbow Unit 1H
API WELL NO
47 — 095 — 02894
STATE COUNTY PERMIT

WELL TYPE: ☐ OIL ☒ GAS ☐ LIQUID INJECTION ☐ WASTE DISPOSAL
(IF GAS) PRODUCTION: ☐ STORAGE ☐ DEEP ☒ SHALLOW

LOCATION: ELEVATION: As-Built 937' WATERSHED: Outlet Middle Island Creek QUADRANGLE: Bens Run
DISTRICT: THL: Meade, BHL: Union COUNTY: THL: Tyler, BHL: Pleasant
SURFACE OWNER: Shirley J. Wells & Suise Cunningham ACREAGE: 53.85
ROYALTY OWNER: Antero Minerals, LLC LEASE NO: ACREAGE: 365.445
PROPOSED WORK: ☐ DRILL ☐ CONVERT ☐ DRILL DEEPER ☐ FRACTURE OR STIMULATE ☐ PLUG OFF OLD FORMATION
☐ PERFORATE NEW FORMATION ☒ OTHER PHYSICAL CHANGE IN WELL (SPECIFY) As-Drilled 5,971' TVD
☐ PLUG AND ABANDON ☐ CLEAN OUT AND REPLUG TARGET FORMATION: Marcellus Shale ESTIMATED DEPTH: 22,732' MD

WELL OPERATOR: Antero Resources Corporation DESIGNATED AGENT: Conrad Baston
ADDRESS: 1615 Wynkoop Street ADDRESS: 535 White Oaks Blvd.
Denver, CO 80202 Bridgeport, WV 26330