



west virginia department of environmental protection

Office of Oil and Gas
601 57th Street, S.E.
Charleston, WV 25304
(304) 926-0450
fax: (304) 926-0452

Harold D. Ward, Cabinet Secretary
www.dep.wv.gov

Monday, December 5, 2022
WELL WORK PLUGGING PERMIT
Vertical Plugging

DIVERSIFIED PRODUCTION LLC
101 MCQUISTON DRIVE

JACKSON CENTER, PA 16133

Re: Permit approval for 7846
47-097-00124-00-00

This well work permit is evidence of permission granted to perform the specified well work at the location described on the attached pages and located on the attached plat, subject to the provisions of Chapter 22 of the West Virginia Code of 1931, as amended, and all rules and regulations promulgated thereunder, and to any additional specific conditions and provisions outlined in the pages attached hereto. Notification shall be given by the operator to the Oil and Gas Inspector at least 24 hours prior to the construction of roads, locations, and/or pits for any permitted work. In addition, the well operator shall notify the same inspector 24 hours before any actual well work is commenced and prior to running and cementing casing. Spills or emergency discharges must be promptly reported by the operator to 1-800-642-3074 and to the Oil and Gas Inspector.

Upon completion of the plugging well work, the above named operator will reclaim the site according to the provisions of WV Code 22-6-30. Please be advised that form WR-38, Affidavit of Plugging and Filling Well, is to be submitted to this office within 90 days of completion of permitted well work, as should form WR-34 Discharge Monitoring Report within 30 days of discharge of pits, if applicable. Failure to abide by all statutory and regulatory provisions governing all duties and operations hereunder may result in suspension or revocation of this permit and, in addition, may result in civil and/or criminal penalties being imposed upon the operators.

Per 35 CSR 4-5.2.g this permit will expire in two (2) years from the issue date unless permitted well work is commenced. If there are any questions, please feel free to contact me at (304) 926- 0450.

James A. Martin
Chief

A blue ink signature of James A. Martin, Chief, is written over the text of his name and title.

Operator's Well Number:
Farm Name: ALLMAN, EVA C., ETAL
U.S. WELL NUMBER: 47-097-00124-00-00
Vertical Plugging
Date Issued: 12/5/2022

Promoting a healthy environment.

12/09/2022

PERMIT CONDITIONS

West Virginia Code § 22-6-11 allows the Office of Oil and Gas to place specific conditions upon this permit. Permit conditions have the same effect as law. Failure to adhere to the specified permit conditions may result in enforcement action.

CONDITIONS

1. All pits must be lined with a minimum of 20 mil thickness synthetic liner.
2. In the event of an accident or explosion causing loss of life or serious personal injury in or about the well or while working on the well, the well operator or its contractor shall give notice, stating the particulars of the accident or explosion, to the oil and gas inspector and the Chief within twenty-four (24) hours.
3. Well work activities shall not constitute a hazard to the safety of persons.

4709700124

- 1) Date September 28, 2022
- 2) Operator's
Well No. Well 2
- 3) API Well No. 47-097 - 00124

STATE OF WEST VIRGINIA
DEPARTMENT OF ENVIRONMENTAL PROTECTION
OFFICE OF OIL AND GAS

APPLICATION FOR A PERMIT TO PLUG AND ABANDON

4) Well Type: Oil / Gas X / Liquid injection / Waste disposal /
(If "Gas, Production X or Underground storage) Deep / Shallow X

5) Location: Elevation 1479.49 feet Watershed Fink Run of Buckhannon River
District Buckhannon County Upshur Quadrangle Weston SE

6) Well Operator Diversified Production LLC 7) Designated Agent
Address 414 Summers Street Address Charles Shafer
Charleston, WV 25301 414 Summers Street
Charleston, WV 25301

8) Oil and Gas Inspector to be notified 9) Plugging Contractor
Name Sam Ward Name Next LVL Energy
Address P.O. Box 2327 Address 1951 Pleasantview Ridge Road
Buckhannon, WV 26201 Ravenswood, WV 26164

10) Work Order: The work order for the manner of plugging this well is as follows:

See Attached

RECEIVED
Office of Oil and Gas
OCT 13 2022
WV Department of
Environmental Protection

Notification must be given to the district oil and gas inspector 24 hours before permitted work can commence.

Work order approved by inspector  Date 10/13/2022

12/09/2022

PLUGGING PROGNOSIS

4709700124

West Virginia, Upshur County
API # 47-097-00124

Casing Schedule

10" csg @ 279'
8 1/4" csg @ 871'
6 5/8" csg @ 2407'
TD @ 4488'

Completion

Shot @ 4451' to 4464 w/ 40 quarts

Fresh Water: 140', 163', 739', 852', 911'

Coal: 325', 752', 813'

Oil Show: 2579', 3738'

Gas Show: 2038', 4238', 4453'- 4462'

Elevation: 1484'

RECEIVED
Office of Oil and Gas

OCT 13 2022

WV Department of
Environmental Protection

1. Notify inspector, Sam Ward @ 304-389-7583, 48 hrs. prior to commencing operations.
2. Tag TD w/ wireline.
3. TIH w/ tbg to 4464'. Kill well as needed with 6% bentonite gel. Pump 324' Class A/Class L Cement Plug from 4138' to 4462'. (Completion and gas Show) *WOC + tag plug sow*
4. TOOH w/ tbg to 4138'. Pump 6% bentonite gel from 3738' to 4138'
5. TOOH w/ tbg to 3738'. Pump 100' Class A/Class L Cement plug from 3638' to 3738' (Oil Show)
6. TOOH w/ tbg to 3638'. Pump 6% bentonite gel from 2579' to 3638'
7. TOOH w/ tbg to 2579'. Pump 222' Class A/Class L Cement plug from 2357' to 2579' (Oil Show & 6 5/8" csg seat)
8. TOOH w/ tbg to 2357'. Pump 6% bentonite gel from 2038' to 2357'
9. TOOH w/ tbg. Free point, cut, and TOOH w/ 6 5/8" csg. 100' Class A/Class L Cement plug must be set 50' in/out of csg cut. **Any plugs below must be perforated if csg remains at plug depth.**
10. TIH w/ tbg to 2357'. Pump 100' Class A/Class L Cement plug from 2257' to 2357' (Gas Show)
11. TOOH w/ tbg to 2257'. Pump 6% bentonite gel from 1484' to 2257'
12. TOOH w/ tbg to 1484'. Pump 100' Class A/Class L Cement plug from 1384' to 1484' (Elevation)
13. TOOH w/ tbg to 1384'. Pump 6% bentonite gel from 961' to 1384'
14. TOOH w/ tbg to 961. Pump 272' Class A/Class L cement plug from 689' to 961' (8 1/4" csg seat, FW, and coal)
15. TOOH w/ tbg to 689'. Pump 6% bentonite gel from 375' to 689'
16. TOOH w/ tbg. Free point, cut, and TOOH w/ 8 1/4" csg. 100' Class A/Class L Cement plug must be set 50' in/out of csg cut. **Any plugs below must be perforated if csg remains at plug depth.**
17. TIH w/ tbg to 375'. Pump 100' Class A/Class L Cement Plug from 229' to 375' (10" csg seat, coal)
18. TOOH w/ tbg. Free point, cut, and TOOH w/ 10" csg. 100' Class A/Class L Cement plug must be set 50' in/out of csg cut. **Any plugs below must be perforated if csg remains at plug depth.**
19. TIH w/ tbg to 229'. Pump 229' Class A/Class L Cement Plug **surface to 229' (Coal/FW)**
20. Erect monument with API#, date plugged, & company name.
21. Reclaim location and road to WV-DEP specifications.

SOW
10/15/2022
12/09/2022

47-097-00124
Well 2

7020 3160 0000 1694 9718

U.S. Postal Service™
CERTIFIED MAIL® RECEIPT
Domestic Mail Only

For delivery information, visit our website at www.usps.com®.

OFFICIAL USE

Certified Mail Fee \$ _____

Extra Services & Fees (check box, add fee as appropriate)

Return Receipt (hardcopy) \$ _____

Return Receipt (electronic) \$ _____

Certified Mail Restricted Delivery \$ _____

Adult Signature Required \$ _____

Adult Signature Restricted Delivery \$ _____

Postage \$ _____

Total Postage \$ _____

Well 1 47-097-00124

Sent To Todd Jackson Allman

Street address 1702 N Park Drive #72

City, State, ZIP+4® Wilmington, DE 19806

PS Form 3800, April 2019

7020 3160 0000 1694 9725

U.S. Postal Service™
CERTIFIED MAIL® RECEIPT
Domestic Mail Only

For delivery information, visit our website at www.usps.com®.

OFFICIAL USE

Certified Mail Fee \$ _____

Extra Services & Fees (check box, add fee as appropriate)

Return Receipt (hardcopy) \$ _____

Return Receipt (electronic) \$ _____

Certified Mail Restricted Delivery \$ _____

Adult Signature Required \$ _____

Adult Signature Restricted Delivery \$ _____

Postage \$ _____

Total Postage \$ _____

Well 1 47-097-00124

Sent To Ann Allman Belmonte

Street address 1702 N Park Drive #72

City, State, ZIP+4® Wilmington, DE 19806

PS Form 3800, April 2019

RECEIVED
Office of Oil and Gas
SEP 29 2022
WV Department of
Environmental Protection

7020 3160 0000 1694 9701

U.S. Postal Service™
CERTIFIED MAIL® RECEIPT
Domestic Mail Only

For delivery information, visit our website at www.usps.com®.

OFFICIAL USE

Certified Mail Fee \$ _____

Extra Services & Fees (check box, add fee as appropriate)

Return Receipt (hardcopy) \$ _____

Return Receipt (electronic) \$ _____

Certified Mail Restricted Delivery \$ _____

Adult Signature Required \$ _____

Adult Signature Restricted Delivery \$ _____

Postage \$ _____

Total Postage \$ _____

Well 1 47-097-00124

Sent To Windmar Inc.

Street address 3051 Lindsey CT

City, State, ZIP+4® Ijamsville, MD 21754

PS Form 3800, April 2019

12/09/2022

4709700124

WW-4A
Revised 6-07

1) Date: September 28, 2022
2) Operator's Well Number: 2

3) API Well No.: 47 - 097 - 00124

STATE OF WEST VIRGINIA
DEPARTMENT OF ENVIRONMENTAL PROTECTION, OFFICE OF OIL AND GAS
NOTICE OF APPLICATION TO PLUG AND ABANDON A WELL

4) Surface Owner(s) to be served:	5) (a) Coal Operator
(a) Name <u>Windmar Inc</u>	Name <u>None</u>
Address <u>3051 Lindsey CT</u>	Address _____
<u>Ijamsville, MD 21754</u>	_____
(b) Name _____	(b) Coal Owner(s) with Declaration
Address _____	Name <u>See Attached List</u>
_____	Address _____
(c) Name _____	Name _____
Address _____	Address _____
6) Inspector <u>Sam Ward</u>	(c) Coal Lessee with Declaration
Address <u>P.O. Box 2327</u>	Name <u>No Declaration</u>
<u>Buckhannon, WV 26201</u>	Address _____
Telephone <u>304-389-7583</u>	_____

RECEIVED
Office of Oil and Gas
OCT 13 2022
WV Department of
Environmental Protection

TO THE PERSONS NAMED ABOVE: You should have received this Form and the following documents:

- (1) The application to Plug and Abandon a Well on Form WW-4B, which sets out the parties involved in the work and describes the well its and the plugging work order; and
- (2) The plat (surveyor's map) showing the well location on Form WW-6.

The reason you received these documents is that you have rights regarding the application which are summarized in the instructions on the reverses side. However, you are not required to take any action at all.

Take notice that under Chapter 22-6 of the West Virginia Code, the undersigned well operator proposes to file or has filed this Notice and Application and accompanying documents for a permit to plug and abandon a well with the Chief of the Office of Oil and Gas, West Virginia Department of Environmental Protection, with respect to the well at the location described on the attached Application and depicted on the attached Form WW-6. Copies of this Notice, the Application, and the plat have been mailed by registered or certified mail or delivered by hand to the person(s) named above (or by publication in certain circumstances) on or before the day of mailing or delivery to the Chief.



Well Operator Diversified Production, LLC
 By: Austin Suttler *Austin Suttler*
 Its: Plugging Manager
 Address 414 Summers Street
Charleston, WV 25301
 Telephone 304-419-2562

Subscribed and sworn before me this 28th day of September, 2022
Phyllis A. Copley Notary Public
 My Commission Expires September 16, 2023

Oil and Gas Privacy Notice

The Office of Oil and Gas processes your personal information, such as name, address and phone number, as a part of our regulatory duties. Your personal information may be disclosed to other State agencies or third parties in the normal course of business or as needed to comply with statutory or regulatory requirements, including Freedom of Information Act requests. Our office will appropriately secure your personal information. If you have any questions about our use of your personal information, please contact DEP's Chief Privacy Officer at depprivacyofficer@wv.gov.

12/09/2022

47 0 97 0 0 1 2 4

Well 2

47-097-00124

Coal Owners

Windmar Inc.
3051 Lindsey CT
Ijamsville, MD 21754

Todd Jackson Allman
1702 N Park Drive #72
Wilmington, DE 19806

Ann Allman Belmonte
1702 N Park Drive #72
Wilmington, DE 19806

RECEIVED
Office of Oil and Gas
OCT 13 2022
WV Department of
Environmental Protection

12/09/2022

4709700124

WW-9
(5/16)

API No. 47 097 00124
Operator's Well No. Well 2

STATE OF WEST VIRGINIA
DEPARTMENT OF ENVIRONMENTAL PROTECTION
OFFICE OF OIL AND GAS
FLUIDS/ CUTTINGS DISPOSAL & RECLAMATION PLAN

Operator Name Diversified Production LLC OP Code 494524121

Watershed (HUC 10) Fink Run of Buckhannon River Quadrangle Weston SE

Do you anticipate using more than 5,000 bbls of water to complete the proposed well work? Yes No

Will a pit be used? Yes No

If so, please describe anticipated pit waste: Produced fluid and cement returns

Will a synthetic liner be used in the pit? Yes No If so, what ml.? 20

Proposed Disposal Method For Treated Pit Wastes:

- Land Application (if selected provide a completed form WW-9-GPP)
- Underground Injection (UIC Permit Number 2D08300792002)
- Reuse (at API Number _____)
- Off Site Disposal (Supply form WW-9 for disposal location)
- Other (Explain _____)

*SDW
10/3/2022*

Will closed loop system be used? If so, describe: _____ **RECEIVED**
Office of Oil and Gas

Drilling medium anticipated for this well (vertical and horizontal)? Air, freshwater, oil based, etc. _____
-If oil based, what type? Synthetic, petroleum, etc. _____ **OCT 13 2022**

Additives to be used in drilling medium? _____
Drill cuttings disposal method? Leave in pit, landfill, removed offsite, etc. _____
WV Department of Environmental Protection


-If left in pit and plan to solidify what medium will be used? (cement, lime, sawdust) _____
-Landfill or offsite name/permit number? _____

Permittee shall provide written notice to the Office of Oil and Gas of any load of drill cuttings or associated waste rejected at any West Virginia solid waste facility. The notice shall be provided within 24 hours of rejection and the permittee shall also disclose where it was properly disposed.

I certify that I understand and agree to the terms and conditions of the GENERAL WATER POLLUTION PERMIT issued on April 1, 2016, by the Office of Oil and Gas of the West Virginia Department of Environmental Protection. I understand that the provisions of the permit are enforceable by law. Violations of any term or condition of the general permit and/or other applicable law or regulation can lead to enforcement action.

I certify under penalty of law that I have personally examined and am familiar with the information submitted on this application form and all attachments thereto and that, based on my inquiry of those individuals immediately responsible for obtaining the information, I believe that the information is true, accurate, and complete. I am aware that there are significant penalties for submitting false information, including the possibility of fine or imprisonment.

Company Official Signature *Austin Sutler*
Company Official (Typed Name) Austin Sutler
Company Official Title Plugging Manager



Subscribed and sworn before me this 28th day of September, 2022

Phyllis A. Copley Notary Public

My commission expires September 16, 2023

12/09/2022

Proposed Revegetation Treatment: Acres Disturbed 1 +/- Prevegetation pH _____

Lime 3 Tons/acre or to correct to pH 6.5

Fertilizer type ^{10-20-20 or equivalent} _____

Fertilizer amount _____ lbs/acre

Mulch 2 Tons/acre

Seed Mixtures

Temporary		Permanent	
Seed Type	lbs/acre	Seed Type	lbs/acre
Red Fescue	40	Red Fescue	15
Alsike	5	Alsike Clover	5
Annual Rye	15		

Attach:

Maps(s) of road, location, pit and proposed area for land application (unless engineered plans including this info have been provided). If water from the pit will be land applied, provide water volume, include dimensions (L, W, D) of the pit, and dimensions (L, W), and area in acres, of the land application area.

Photocopied section of involved 7.5' topographic sheet.

Plan Approved by: [Signature]

Comments: _____

RECEIVED
Office of Oil and Gas

OCT 13 2022

WV Department of
Environmental Protection

Title: EOG Inspector Date: 10/3/2022

Field Reviewed? () Yes (X) No



West Virginia Department of Environmental Protection
Office of Oil and Gas
WELL LOCATION FORM: GPS

API: 4709700124 WELL NO.: 2

FARM NAME: Eva C. Allman Et Al

RESPONSIBLE PARTY NAME: Diversified Production LLC

COUNTY: Upshur DISTRICT: Buckhannon

QUADRANGLE: Weston SE

SURFACE OWNER: Windmar Inc

ROYALTY OWNER: Diversified ABS II LLC

UTM GPS NORTHING: 4317925.89

UTM GPS EASTING: 562162.54 GPS ELEVATION: 1479.49'

The Responsible Party named above has chosen to submit GPS coordinates in lieu of preparing a new well location plat for a plugging permit or assigned API number on the above well. The Office of Oil and Gas will not accept GPS coordinates that do not meet the following requirements:

1. Datum: NAD 1983, Zone: 17 North, Coordinate Units: meters, Altitude: height above mean sea level (MSL) – meters.
2. Accuracy to Datum – 3.05 meters
3. Data Collection Method:

Survey grade GPS : Post Processed Differential

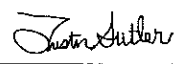
Real-Time Differential

Mapping Grade GPS : Post Processed Differential

Real-Time Differential

4. Letter size copy of the topography map showing the well location.

I the undersigned, hereby certify this data is correct to the best of my knowledge and belief and shows all the information required by law and the regulations issued and prescribed by the Office of Oil and Gas.


Signature

Digitally signed by Austin Suttler
Date: 2022.04.11 15:22:25
-04'00'

Sr. Project Manager
Title

4/11/2022
Date

RECEIVED
Office of Oil and Gas
OCT 13 2022
WV Department of
Environmental Protection

WEST VIRGINIA DEPARTMENT OF MINES
OIL & GAS DIVISION
WELL RECORD

4709700124

Permit No. Up-124
Company Pitts. & W.Va. Gas Co.
Address Clarksburg, W.Va.
Farm Eva C. Allman et al Across 280
Location Weston S/E 4/3
Well No 7846 Elev. 1484' Va.
District ~~Buckhannon~~ Upshur County
Surface Eva C. Allman et al, Lorentz, W.Va.
Mineral Eva C. Allman et al, Lorentz, W.Va.
Commenced Jan 20, 1942
Completed April 9, 1942
Shot 4-9-42 Depth 4451 4464 -60 qts.
Flow 6/10ths W in 1 1/2"
Volume 51,000 C.F.
Rock Pressure 682 lbs. 70 hrs.
Fresh Water 140-l blr. hr.; 163' 3 blr. hr.
739' 3 blrs. hr.; 852' 2 1/2 blrs.
911' 1 1/2 blrs.

Gas Well
CASING & TUBING
10 279 279
8 1/2 871 871
6 5/8 2407 2407
Coal at 325' --36"
752'--48"; 813'--48"

RECEIVED
Office of Oil and Gas

OCT 13 2022

WV Department of
Environmental Protection

Surface	Y	S	0	15	Slate	R	S	1740	1745
Mud	Bl	S	15	50	Limo	Gr	H	1745	1753
Limo	Gr	Broken	50	70	Slate	Dk	S	1753	1755
Slate	R	S	70	118	Big Lim	Wh	H	1755	1851
Limo	Gr	H	118	125	B. Injun Sd.	Gr	H	1851	1977
Slate	R	S	125	148	Slate-Shells	Wh	H&S	1977	1995
Limo	Gr	Open	148	164	Squaw Sand	Wh	H	1995	2131
Slate	R	S	164	260	Slate	Bl	S	2131	2136
Slate-Shells	Wh		260	285	Borca Sand	Gr	H	2136	2161
Limo	Gr	Closo	285	310	Slate-Shells	Wh	H&S	2161	2185
Slate	Gr	S	310	326	Gantz Sand	Wh	H	2185	2218
Coal	Bk	S	326	329	Slate&Shells	R	H&S	2218	2404
Slate-Shells	Gr	Broken	329	400	Gordon Stray	Wh	H	2404	2463
Slate	R	S	400	418	Slate	Wh	S	2463	2466
Limo	Gr	H	418	433	Gordon Sand	Wh	H	2466	2476
Slate-Shells	Gr	H	433	475	Slate&Shells	Wh	H&S	2476	2524
Slate-Shells	Gr	H&S	475	487	5th Sand	Wh	H	2524	2558
Slate	R	S	487	510	Limo	Gr	Broken	2558	2574
Sand	Gr	Closo	510	540	Sand	Br	H	2574	2584
Slate&Shells	Wh	H&S	540	580	Lime & Slate	Wh	H&S	2584	2632
Limo	Wh	H	580	610	Limo	Wh	H	2632	2647
Slate	Gr	S	610	660	Slate&Shells	Wh	H&S	2647	2760
Limo	Gr	H	660	670	Limo	Wh	H	2760	2783
Limo	Gr	H	670	700	Slate & Shells	Wh	H&S	2783	2870
Slate	Gr	S	700	721	Lime	Wh	H	2870	3040
Sand	Wh	H	721	752	Slate&Shells	Wh	H&S	3040	3080
Coal	Bk	S	752	756	Limo	Gr	H	3080	3148
Limo	Gr	Broken	756	813	Slate&Shells	Wh	H&S	3148	3595
Coal	Bk	S	813	817	Limo	Wh	H	3595	3792
Sl.&Shells	Gr	S&H	817	838	Slate&Shells	Wh	H&S	3792	4070
Sand	Wh	H	838	865	Limo	Wh	H	4070	4080
Slate-Shells	Wh	H&S	865	903	Slate&Shells	Gr	H&S	4080	4232
1st Salt Sand	Wh	H	903	966	Shalo	Dr	S	4232	4242
Slate-Shells	Bk	Broken	966	1010	Slate & Shells	Gr	S&H	4242	4373
Sand	Dk	Open	1010	1025	Limo	Wh	H	4373	4403
Slate	Bk	S	1025	1040	Slate-Shells	Gr	H&S	4403	4450
2nd Salt Sand	Dk	H&S	1040	1067	Benson Sand	Dk	H	4450	4466
" " " Wh	"	Closo	1067	1196	Slate	Dk	S	4466	4472
Slate&Shells	Dk	H&S	1196	1290	Limo	Gr	Closo	4472	4488
3 rd Salt Sand	Gr	Open	1290	1320	TOTAL DEPTH			4488	4488
Slate	Bk	S	1320	1323	Gas 2038'	20/10 W 1"			
Sand	Wh	H	1323	1355	S.L. 2038				
Limo	Bk	Broken	1355	1380	Sh. Oil 2579'				
Sand	Wh	H	1380	1415	Sh. Oil 3738'				
Slate	Bk		1415	1425	S.L. 4078				
Slate	R	S	1425	1460	Gas 4238'	17/10 W. 1/2" opng.			
Limo-Slate	R	H&S	1460	1575	S.L. 4389'	and 4460'			
Maxon Sand	Wh	H	1575	1598	Gas 4453-4462	61/10 W 1/2" opng.			
Slate&Shells	R	H&S	1598	1700					
Slate	Wh	S	1700	1708					
Limo	Wh	H	1708	1722					
Slate	Gr	S	1722	1740					

1755
195
1950
1484
466

SDW
10/13/2022

12/09/2022

4709700124



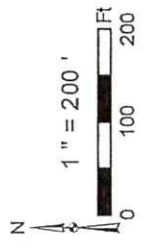
DIVERSIFIED
energy
100 Diversified Way
Pikeville KY, 41051

47-097-00124
Plugging Map

Legend

- Well
- Access Road
- Pits
- Pad
- Public Roads

→ Pit
 10' W
 20' L
 8' D
 285 bbl



Well No.: 47-097-00124
 UTM 83-17, Meters
 North: 562162.54
 East: 4317925.89
 Elev.: 451.06 M
 Elev.: 1479.49 Ft

East North

BUCKHANNON MTN RD

RECEIVED
 Office of Oil and Gas
 OCT 13 2022
 WV Department of
 Environmental Protection



DIVERSIFIED
energy

47 0 97 0 0 1 2 4

10/4/2022

James Martin
Office of Oil and Gas
601 57th Street, SE
Charleston, WV 25304
(304)926-0450

Mr. Martin,

Due to our cement provider, LaFarge Holcem, discontinuing the manufacturing of Class A cement, DGOC will be utilizing Class L cement to plug the following well:

47-097-00124 Allman Eva 607846

Attached is the approved variance order for use of Class L cement.

Sincerely,

Austin Sutler
Asset Retirement Manager



4709700124

west virginia department of environmental protection

Office of Oil and Gas
601 57th Street, SE
Charleston, WV 25304
Phone (304) 926-0450

Harold D. Ward, Cabinet Secretary
dep.wv.gov

**BEFORE THE OFFICE OF OIL AND GAS
DEPARTMENT OF ENVIRONMENTAL PROTECTION
STATE OF WEST VIRGINIA**

**IN THE MATTER OF A VARIANCE FROM)
LEGISLATIVE RULE 35CSR4) ORDER NO. 2022-13
SECTION 14.1. AND LEGISLATIVE RULE)
35CSR8 SECTION 20.1,)
RELATING TO THE CEMENTING)
OF OIL AND GAS WELLS)**

REPORT OF THE OFFICE

In response to industry requests, the West Virginia Department of Environmental Protection, Office of Oil and Gas has reviewed the proposed use of American Petroleum Institute (API) Class L cement to be used in place of API Class A cement for well plugging.

FINDINGS OF FACT

1. On July 28, 2022, Diversified Gas & Oil Co. (DGO) submitted a variance request from Legislative Rule 35CSR4 for the use of API Class L cement in place of API Class A cement, relating to the plugging of conventional wells.
2. Laboratory analysis submitted by DGO on July 28, 2022, indicates API Class L cement is comparable to API Class A cement and thereby satisfies the requirements of the West Virginia Code.
3. Contemporaneously, the Chief of the Office of Oil and Gas also chose to consider a variance to Legislative Rule 35CSR8 Section 20.1., for the use of API Class L cement in place of API Class A cement, relating to the plugging of horizontal wells.

Promoting a healthy environment.

12/09/2022

- 4. On August 18, 2022, the Office of Oil and Gas provided public notice of acceptance of public comments on the variance consideration. During the 20-day public comment period, no comments were received.

CONCLUSIONS OF LAW

Pursuant to Article 6 and Article 6A, Chapter 22 of the Code of West Virginia, the Office of Oil and Gas has jurisdiction over the subject matter, and the persons interested therein, and jurisdiction to promulgate the hereinafter prescribed Order.

Pursuant to Legislative Rule 35CSR4, Section 18 and Legislative Rule 35CSR8, Section 14, the Chief of the Office of Oil and Gas may grant a variance from any requirement of these rules.

ORDER

It is ordered that the Class L cement product approved and monogramed by API is approved for use in place of API Class A cement for well plugging subject to the provisions of Legislative Rule 35CSR4 and Legislative Rule 35CSR8.

Dated this, the 13th day of September, 2022.

IN THE NAME OF THE STATE OF WEST VIRGINIA

OFFICE OF OIL AND GAS
DEPARTMENT OF ENVIRONMENTAL PROTECTION
OF THE STATE OF WEST VIRGINIA



James Martin, Chief
Office of Oil and Gas



To Whom it May Concern,

Attached is an amendment that has been submitted to Chief of the office of oil and gas of the West Virginia Department of Environmental Protection. The subject well is listed within the letter to the Chief.

Thank You.

7022 1670 0001 8750 5290

U.S. Postal Service™
CERTIFIED MAIL® RECEIPT
Domestic Mail Only

For delivery information, visit our website at www.usps.com®.

OFFICIAL USE

Certified Mail Fee \$

Extra Services & Fees (check box, add fee as appropriate)

Return Receipt (hardcopy) \$

Return Receipt (electronic) \$

Certified Mail Restricted Delivery \$

Adult Signature Required \$

Adult Signature Restricted Delivery \$

Postage \$

Total Price \$

Sent To

Street address

City, State

PS Form 3800, June 2019 See Reverse for Instructions

HAMLIN POST OFFICE
HAMLIN WV
OCT 04 2022

Postmark Here

Well 1 47-097-00124
Ann Allman Belmonte
1702 N Park Drive #72
Wilmington, DE 19806

7022 1670 0001 8750 5313

U.S. Postal Service™
CERTIFIED MAIL® RECEIPT
Domestic Mail Only

For delivery information, visit our website at www.usps.com®.

OFFICIAL USE

Certified Mail Fee \$

Extra Services & Fees (check box, add fee as appropriate)

Return Receipt (hardcopy) \$

Return Receipt (electronic) \$

Certified Mail Restricted Delivery \$

Adult Signature Required \$

Adult Signature Restricted Delivery \$

Postage \$

Total Price \$

Sent To

Street address

City, State

PS Form 3800, June 2019 See Reverse for Instructions

HAMLIN POST OFFICE
HAMLIN WV
OCT 04 2022

Postmark Here

Well 1 47-097-00124
Windmar Inc.
3051 Lindsey CT
Ijamsville, MD 21754

7022 1670 0001 8750 5306

U.S. Postal Service™
CERTIFIED MAIL® RECEIPT
Domestic Mail Only

For delivery information, visit our website at www.usps.com®.

OFFICIAL USE

Certified Mail Fee \$

Extra Services & Fees (check box, add fee as appropriate)

Return Receipt (hardcopy) \$

Return Receipt (electronic) \$

Certified Mail Restricted Delivery \$

Adult Signature Required \$

Adult Signature Restricted Delivery \$

Postage \$

Total Price \$

Sent To

Street address

City, State

PS Form 3800, June 2019 See Reverse for Instructions

HAMLIN POST OFFICE
HAMLIN WV
OCT 04 2022

Postmark Here

Well 1 47-097-00124
Todd Jackson Allman
1702 N Park Drive #72
Wilmington, DE 19806



Kennedy, James P <james.p.kennedy@wv.gov>

4709700124, 09700711, 09701123 plugging permits issued

1 message

Kennedy, James P <james.p.kennedy@wv.gov>

Mon, Dec 5, 2022 at 2:19 PM


To: Austin Sutler <asutler@dgoc.com>, Phyllis Copley <pcopley@dgoc.com>, dwzickefoose@upshurcounty.org, Samuel D Ward <samuel.d.ward@wv.gov>


To whom it may concern, plugging permits have been issued for 4709700124, 09700711, 09701123.


James Kennedy


WVDEP OOG


6 attachments


 **IR-8 4709700124.pdf**
12K

 **4709700124.pdf**
2569K

 **IR-8 4709701123.pdf**
13K

 **4709701123.pdf**
2383K

 **IR8- 4709700711.pdf**
12K

 **4709700711.pdf**
2277K

12/09/2022