



west virginia department of environmental protection

Office of Oil and Gas
601 57th Street, S.E.
Charleston, WV 25304
(304) 926-0450
fax: (304) 926-0452

Harold D. Ward, Cabinet Secretary
www.dep.wv.gov

Tuesday, November 15, 2022
WELL WORK PLUGGING PERMIT
Vertical Plugging

DIVERSIFIED PRODUCTION LLC
101 MCQUISTON DRIVE

JACKSON CENTER, PA 16133

Re: Permit approval for 8142
47-097-00343-00-00

This well work permit is evidence of permission granted to perform the specified well work at the location described on the attached pages and located on the attached plat, subject to the provisions of Chapter 22 of the West Virginia Code of 1931, as amended, and all rules and regulations promulgated thereunder, and to any additional specific conditions and provisions outlined in the pages attached hereto. Notification shall be given by the operator to the Oil and Gas Inspector at least 24 hours prior to the construction of roads, locations, and/or pits for any permitted work. In addition, the well operator shall notify the same inspector 24 hours before any actual well work is commenced and prior to running and cementing casing. Spills or emergency discharges must be promptly reported by the operator to 1-800-642-3074 and to the Oil and Gas Inspector.

Upon completion of the plugging well work, the above named operator will reclaim the site according to the provisions of WV Code 22-6-30. Please be advised that form WR-38, Affidavit of Plugging and Filling Well, is to be submitted to this office within 90 days of completion of permitted well work, as should form WR-34 Discharge Monitoring Report within 30 days of discharge of pits, if applicable. Failure to abide by all statutory and regulatory provisions governing all duties and operations hereunder may result in suspension or revocation of this permit and, in addition, may result in civil and/or criminal penalties being imposed upon the operators.

Per 35 CSR 4-5.2.g this permit will expire in two (2) years from the issue date unless permitted well work is commenced. If there are any questions, please feel free to contact me at (304) 926- 0450.

James A. Martin
Chief

Operator's Well Number: 8142
Farm Name: ALLMAN, EVA C.
U.S. WELL NUMBER: 47-097-00343-00-00
Vertical Plugging
Date Issued: 11/15/2022

Promoting a healthy environment.

11/18/2022

PERMIT CONDITIONS

West Virginia Code § 22-6-11 allows the Office of Oil and Gas to place specific conditions upon this permit. Permit conditions have the same effect as law. Failure to adhere to the specified permit conditions may result in enforcement action.

CONDITIONS

1. All pits must be lined with a minimum of 20 mil thickness synthetic liner.
2. In the event of an accident or explosion causing loss of life or serious personal injury in or about the well or while working on the well, the well operator or its contractor shall give notice, stating the particulars of the accident or explosion, to the oil and gas inspector and the Chief within twenty-four (24) hours.
3. Well work activities shall not constitute a hazard to the safety of persons.

STATE OF WEST VIRGINIA
DEPARTMENT OF ENVIRONMENTAL PROTECTION
OFFICE OF OIL AND GAS

APPLICATION FOR A PERMIT TO PLUG AND ABANDON

4) Well Type: Oil / Gas X / Liquid injection / Waste disposal /
(If "Gas, Production X or Underground storage) Deep / Shallow X

5) Location: Elevation 1601.99 feet Watershed Bridge Run of Buckhannon River
District Buckhannon County Upshur Quadrangle Weston SE

6) Well Operator Diversified Production LLC 7) Designated Agent Charles Shafer
Address 414 Summers Street Address 414 Summers Street
Charleston, WV 25301 Charleston, WV 25301

8) Oil and Gas Inspector to be notified 9) Plugging Contractor
Name Sam Ward Name Next LVL Energy
Address P.O. Box 2327 Address 1951 Pleasantview Ridge Road
Buckhannon, WV 26201 Ravenswood, WV 26164

10) Work Order: The work order for the manner of plugging this well is as follows:

See Attached

RECEIVED
Office of Oil and Gas
OCT 13 2022
WV Department of
Environmental Protection

Notification must be given to the district oil and gas inspector 24 hours before permitted work can commence.

Work order approved by inspector  Date 10/13/2022

PLUGGING PROGNOSIS

West Virginia, Upshur County
API # 47-097-00343

Casing Schedule

10" csg @ 315'
8 1/4" csg @ 1043'
6 5/8" csg @ 2502' (BHP set at 2500')
TD @ 4790'

Completion: shot wellbore

Fresh Water: None reported

Coal: 218', 817'

Oil Show: None reported

Gas Show: 2798', 3984', 4572', 4760'

Elevation: 1595'

1. Notify inspector, Sam Ward @ 304-389-7583, 48 hrs. prior to commencing operations.
2. Tag TD w/ wireline.
3. TIH w/ tbg to 4760'. Kill well as needed with 6% bentonite gel. Pump 288' CA Cement Plug from 4472' to 4760'. (Gas Show) *WBC + tag plug SPew*
4. TOOH w/ tbg to 4472'. Pump 6% bentonite gel from 3984' to 4472'
5. TOOH w/ tbg to 3984'. Pump 100' Class A/Class L Cement plug from 3894' to 3984' (Gas Show)
6. TOOH w/ tbg to 3894'. Pump 6% bentonite gel from 2798' to 3894'
7. TOOH w/ tbg to 2798'. Pump 346' Class A/Class L Cement plug from 2452' to 2798' (Gas Show & 6 5/8" csg seat)
8. TOOH w/ tbg to 2452'. Pump 6% bentonite gel from 1595' to 2452'
9. TOOH w/ tbg. Free point, cut, and TOOH w/ 6 5/8" csg. 100' Class A/Class L Cement plug must be set 50' in/out of csg cut. **Any plugs below must be perforated if csg remains at plug depth.**
10. TIH w/ tbg to 1595'. Pump 100' Class A/Class L Cement plug from 1495' to 1595' (Elevation)
11. TOOH w/ tbg to 1495'. Pump 6% bentonite gel from 1093' to 1495'
12. TOOH w/ tbg to 1093. Pump 326' Class A/Class L cement plug from 767' to 1093' (8 1/4" csg seat, FW, and coal)
13. TOOH w/ tbg to 767'. Pump 6% bentonite gel from 365' to 767'
14. TOOH w/ tbg. Free point, cut, and TOOH w/ 8 1/4" csg. 100' Class A/Class L Cement plug must be set 50' in/out of csg cut. **Any plugs below must be perforated if csg remains at plug depth.**
15. TIH w/ tbg to 100'. Pump 100' Class A/Class L Cement Plug from 265' to 365' (10" csg seat, coal)
16. TOOH w/ tbg. Free point, cut, and TOOH w/ 10" csg. 100' CA Cement plug must be set 50' in/out of csg cut. **Any plugs below must be perforated if csg remains at plug depth.**
17. TIH w/ tbg to 265'. Pump 265' Class A/Class L Cement Plug surface to 265' (Coal/FW)
18. Erect monument with API#, date plugged, & company name.
19. Reclaim location and road to WV-DEP specifications.

RECEIVED
Office of Oil and Gas

OCT 13 2022

WV Department of
Environmental Protection

SPew
10/13/2022

11/18/2022

WEST VIRGINIA DEPARTMENT OF MINES
OIL & GAS DIVISION
W E L L R E C O R D

4709700343P

Permit No. Ups 343
Weston Quad.
Company
Address
Farm
Location
Well No.
District
Surface
Mineral
Commenced
Completed
Open flow
Volume
Rock Pressure

Pittsburgh & West Va. Gas Company
Clarksburg, W.Va.
Eva C. Allman et al Acres 120
Weston S/E 4-C
8142 Elev. 1595' VA
Buckhannon Upshur County
Ada V. Allman et al, Lorentz, W.Va.
Same
March 19, 1948
June 24, 1948
40/10ths W in 1 1/2"
131,000 C.F.
900 lbs. 24 hrs.

Gas Well
CASING & TUBING

10 315 315
8 1/2 1043 1043
6 5/8 2502 2502

Bottom Hole Packer
Size 8 1/2 x 6 5/8
Depth 2500'

Coal at 218' 72"
817' 72"

RECEIVED
Office of Oil and Gas

OCT 13 2022

WV Department of
Environmental Protection

Clay R	S	0	30	Rod Rock	S	2629	2538
Sand Wh	H	30	55	4th Sand Gr	H	2633	2692
Red Rock	S	55	108	Slate Rod	S	2692	2710
Limo Wh	Open	108	218	Shells Gr	H	2710	2716
Coal Blk	S	218	224	Slate Wh	S	2716	2738
Limo Wh	Open	224	255	5th Sand Gr	H	2738	2804
Red Rock	S	255	375	Slate Wh	S	2804	2859
Limo Wh	Open	375	425	Limo Wh	H	2859	2923
Red Rock	Open	425	515	Slate Wh	S	2923	2983
Limo Wh	H	515	626	Limo Wh	H	2983	3064
Slate & Shells Wh	S	626	680	Slate Dk	S	3064	3104
Red Rock	S	680	712	Limo Wh	H	3104	3150
Sand Wh	Open	712	760	Slate Wh	S	3150	3200
Slate & Shells Wh	S	760	817	Limo Wh	H	3200	3264
Coal Blk	S	817	823	Slate Wh	S	3264	3272
Sand Wh	H	823	840	Limo Wh	H	3272	3365
Limo Wh	Open	840	1015	Slate Wh	S	3365	3392
Slate & Shells Wh	S	1015	1043	Limo Wh	H	3392	3584
Limo Wh	Open	1043	1090	Slate Wh	S	3584	3610
Slate & Shells Dk	Open	1090	1136	Limo Wh	H	3610	3739
Homewood Sand Dk	H	1136	1180	Slate & Shells Gr	S&H	3739	3740
Slate & Shells Dk	S	1180	1225	Limo Wh	H	3740	4022
1st Salt Sand Wh	H	1225	1260	Slate & Shells Wh	S	4022	4065
Slate Wh	S	1260	1270	Limo Wh	H	4065	4169
2nd Salt Sand Wh	H	1270	1520	Slate Wh	S	4169	4437
Slate Wh	S	1520	1550	Limo Wh	H	4437	4458
Rosedale Salt Sand Gr	H	1550	1615	Slate & Shells Wh	S	4458	4569
Slate Blk	S	1615	1630	Riley Sand Br	S	4569	4577
Red Rock	S	1630	1750	Slate & Shells Wh	S	4577	4698
Limo Wh	H	1750	1765	Limo Wh	H	4698	4718
Red Rock	S	1765	1900	Slate & Shells Wh	S	4718	4757
Limo Wh	H	1900	1943	Benson Sand Br	H	4757	4773
Slate Wh	S	1943	1953	Limo Blk	H	4773	4790
Big Limo Wh	H	1953	2020	Total Depth		4790	4790
Big Injun Wh	H	2020	2161				
Slate Blk	S	2161	2163	Show gas 2712'			
Big Injun Gr	H	2163	2208	Gas 2798' 60/10 W 1/2" Opng.			
Slate Gr	S	2208	2217	Sh. gas 3984'			
Squaw Sand Wh	H	2217	2263	Gas 4572' 18/10 W 1" Opng.			
Slate Dk	S	2263	2268	Gas 4760-4767' 58/10 W 1 1/2" Opng.			
Borea Sand Gr	H	2268	2403				
Slate Wh	S	2403	2408				
Gantz Sand Gr	H	2408	2431				
Red Rock	S	2431	2442				
Limo Wh	H	2442	2452				
Slate Wh	S	2452	2455				
Limo Gr	H	2455	2487				
Red Rock	H	2487	2496				
Gordon Stray Gr	H	2496	2513				
Red Rock	S	2513	2520				
Sand Wh	H	2520	2535				
Red Rock	S	2535	2558				
Gordon Sand Gr	H	2558	2591				
Red Rock	S	2591	2598				
Gordon Sand Wh	H	2598	2629				

SJW
10/3/2022

11/18/2022

4709700343P

WW-4A
Revised 6-07

1) Date: September 28, 2022
2) Operator's Well Number
2

3) API Well No.: 47 - 097 - 00343

STATE OF WEST VIRGINIA
DEPARTMENT OF ENVIRONMENTAL PROTECTION, OFFICE OF OIL AND GAS
NOTICE OF APPLICATION TO PLUG AND ABANDON A WELL

4) Surface Owner(s) to be served:

(a) Name Robert & Carol Grose
Address 302 Drummond LN
Buckhannon, WV 26201

(b) Name _____
Address _____

(c) Name _____
Address _____

6) Inspector
Address

Sam Ward
P.O. Box 2327
Buckhannon, WV 26201
304-389-7583

5) (a) Coal Operator

Name None
Address _____

(b) Coal Owner(s) with Declaration

Name MLOM, LLC
Address P.O. Box 470
Bridgeport, WV 26330

Name Triple J Coal, Inc.
Address 21 Garden Circle
Bridgeport, WV 26330

(c) Coal Lessee with Declaration

Name No Declaration
Address _____

RECEIVED
Office of Oil and Gas

OCT 13 2022


WV Department of
Environmental Protection

TO THE PERSONS NAMED ABOVE: You should have received this Form and the following documents:

- (1) The application to Plug and Abandon a Well on Form WW-4B, which sets out the parties involved in the work and describes the well its and the plugging work order; and
- (2) The plat (surveyor's map) showing the well location on Form WW-6.

The reason you received these documents is that you have rights regarding the application which are summarized in the instructions on the reverses side. However, you are not required to take any action at all.

Take notice that under Chapter 22-6 of the West Virginia Code, the undersigned well operator proposes to file or has filed this Notice and Application and accompanying documents for a permit to plug and abandon a well with the Chief of the Office of Oil and Gas, West Virginia Department of Environmental Protection, with respect to the well at the location described on the attached Application and depicted on the attached Form WW-6. Copies of this Notice, the Application, and the plat have been mailed by registered or certified mail or delivered by hand to the person(s) named above (or by publication in certain circumstances) on or before the day of mailing or delivery to the Chief.



Well Operator Diversified Production, LLC
By: Austin Suttler
Its: Plugging Manager
Address 414 Summers Street
Charleston, WV 25301
Telephone 304-419-2562

Subscribed and sworn before me this 28th day of September, 2022
Phyllis A. Copley Notary Public
My Commission Expires September 16, 2023

Oil and Gas Privacy Notice

The Office of Oil and Gas processes your personal information, such as name, address and phone number, as a part of our regulatory duties. Your personal information may be disclosed to other State agencies or third parties in the normal course of business or as needed to comply with statutory or regulatory requirements, including Freedom of Information Act requests. Our office will appropriately secure your personal information. If you have any questions about our use of your personal information, please contact DEP's Chief Privacy Officer at denprivacyoffier@wv.gov.

11/18/2022

47 097 00343 P

Well 2
47-097-00343

7020 3160 0000 1694 9749

U.S. Postal Service™
CERTIFIED MAIL® RECEIPT
 Domestic Mail Only

For delivery information, visit our website at www.usps.com®.

OFFICIAL USE

Certified Mail Fee \$

Extra Services & Fees (check box, add fee as appropriate)

Return Receipt (hardcopy) \$

Return Receipt (electronic) \$

Certified Mail Restricted Delivery \$

Adult Signature Required \$

Adult Signature Restricted Delivery \$

Postage \$

Total Postage \$

Sent To **Well2 47-097-00343**

MLOM, LLC

P.O. Box 470

Bridgeport, WV 26330

PS Form 3800, June 2019



RECEIVED
 Office of Oil and Gas
 SEP 29 2022
 WV Department of
 Environmental Protection

7020 3160 0000 1694 9732

U.S. Postal Service™
CERTIFIED MAIL® RECEIPT
 Domestic Mail Only

For delivery information, visit our website at www.usps.com®.

OFFICIAL USE

Certified Mail Fee \$

Extra Services & Fees (check box, add fee as appropriate)

Return Receipt (hardcopy) \$

Return Receipt (electronic) \$

Certified Mail Restricted Delivery \$

Adult Signature Required \$

Adult Signature Restricted Delivery \$

Postage \$

Total Postage \$

Sent To **Well 2 47-097-00343**

Robert & Carol Grose

302 Drummond LN

Buckhannon, WV 26201

PS Form 3800, June 2019



7020 3160 0000 1694 9756

U.S. Postal Service™
CERTIFIED MAIL® RECEIPT
 Domestic Mail Only

For delivery information, visit our website at www.usps.com®.

OFFICIAL USE

Certified Mail Fee \$

Extra Services & Fees (check box, add fee as appropriate)

Return Receipt (hardcopy) \$

Return Receipt (electronic) \$

Certified Mail Restricted Delivery \$

Adult Signature Required \$

Adult Signature Restricted Delivery \$

Postage \$

Total Postage \$

Sent To **Well 2 47-097-00343**

Triple J Coal, Inc.

21 Garden Circle

Bridgeport, WV 26330

PS Form 3800, June 2019



11/18/2022

4709700343P

WW-9
(5/16)

API No. 47 097 00343
Operator's Well No. Well 2

STATE OF WEST VIRGINIA
DEPARTMENT OF ENVIRONMENTAL PROTECTION
OFFICE OF OIL AND GAS
FLUIDS/ CUTTINGS DISPOSAL & RECLAMATION PLAN

Operator Name Diversified Production LLC OP Code 494524121

Watershed (HUC 10) Bridge Run of Buckhannon River Quadrangle Weston SE

Do you anticipate using more than 5,000 bbls of water to complete the proposed well work? Yes No

Will a pit be used? Yes No

If so, please describe anticipated pit waste: Produced fluid and cement returns

Will a synthetic liner be used in the pit? Yes No If so, what ml.? 20

Proposed Disposal Method For Treated Pit Wastes:

- Land Application (if selected provide a completed form WW-9-GPP)
- Underground Injection (UIC Permit Number 2D08300792002)
- Reuse (at API Number _____)
- Off Site Disposal (Supply form WW-9 for disposal location)
- Other (Explain _____)

*SDW
10/18/2022*

Will closed loop system be used? If so, describe: _____

Drilling medium anticipated for this well (vertical and horizontal)? Air, freshwater, oil based, etc. _____

-If oil based, what type? Synthetic, petroleum, etc. _____

Additives to be used in drilling medium? _____

Drill cuttings disposal method? Leave in pit, landfill, removed offsite, etc. _____

-If left in pit and plan to solidify what medium will be used? (cement, lime, sawdust) _____

-Landfill or offsite name/permit number? _____

Permittee shall provide written notice to the Office of Oil and Gas of any load of drill cuttings or associated waste rejected at any West Virginia solid waste facility. The notice shall be provided within 24 hours of rejection and the permittee shall also disclose where it was properly disposed.

I certify that I understand and agree to the terms and conditions of the GENERAL WATER POLLUTION PERMIT issued on April 1, 2016, by the Office of Oil and Gas of the West Virginia Department of Environmental Protection. I understand that the provisions of the permit are enforceable by law. Violations of any term or condition of the general permit and/or other applicable law or regulation can lead to enforcement action.

I certify under penalty of law that I have personally examined and am familiar with the information submitted on this application form and all attachments thereto and that, based on my inquiry of those individuals immediately responsible for obtaining the information, I believe that the information is true, accurate, and complete. I am aware that there are significant penalties for submitting false information, including the possibility of fine or imprisonment.

Company Official Signature *Austin Sutler*

Company Official (Typed Name) Austin Sutler

Company Official Title Plugging Manager



Subscribed and sworn before me this 28th day of September, 2022

Phyllis A. Copley Notary Public

My commission expires September 16, 2023

11/18/2022

Proposed Revegetation Treatment: Acres Disturbed 1 +/- Prevegetation pH _____

Lime 3 Tons/acre or to correct to pH 6.5

Fertilizer type ^{10-20-20 or equivalent} _____

Fertilizer amount _____ lbs/acre

Mulch 2 Tons/acre

Seed Mixtures

Temporary		Permanent	
Seed Type	lbs/acre	Seed Type	lbs/acre
Red Fescue	40	Red Fescue	15
Alsike	5	Alsike Clover	5
Annual Rye	15		

Attach:

Maps(s) of road, location, pit and proposed area for land application (unless engineered plans including this info have been provided). If water from the pit will be land applied, provide water volume, include dimensions (L, W, D) of the pit, and dimensions (L, W), and area in acres, of the land application area.

Photocopied section of involved 7.5' topographic sheet.

Plan Approved by: [Signature]

Comments: _____

RECEIVED
Office of Oil and Gas
OCT 13 2022
WV Department of
Environmental Protection

Title: _____ Date: 10/13/2022

Field Reviewed? () Yes (X) No



West Virginia Department of Environmental Protection
Office of Oil and Gas
WELL LOCATION FORM: GPS

API: 4709700343 WELL NO.: 2

FARM NAME: Eva C Allman et al

RESPONSIBLE PARTY NAME: Diversified Production LLC

COUNTY: Upshur DISTRICT: Buckhannon

QUADRANGLE: Weston SE

SURFACE OWNER: Robert C and Carol Grose

ROYALTY OWNER: Diversified ABS II LLC

UTM GPS NORTHING: 4320792.09

UTM GPS EASTING: 562062.04 GPS ELEVATION: 1601.99'

The Responsible Party named above has chosen to submit GPS coordinates in lieu of preparing a new well location plat for a plugging permit or assigned API number on the above well. The Office of Oil and Gas will not accept GPS coordinates that do not meet the following requirements:

1. Datum: NAD 1983, Zone: 17 North, Coordinate Units: meters, Altitude: height above mean sea level (MSL) – meters.
2. Accuracy to Datum – 3.05 meters
3. Data Collection Method:

Survey grade GPS : Post Processed Differential

Real-Time Differential

Mapping Grade GPS : Post Processed Differential

Real-Time Differential

4. Letter size copy of the topography map showing the well location.

I the undersigned, hereby certify this data is correct to the best of my knowledge and belief and shows all the information required by law and the regulations issued and prescribed by the Office of Oil and Gas.

Austin Sutler

Digitally signed by Austin Sutler
Date: 2022.04.11 15:42:10
-04'00'

Sr. Proj. Manager

4/11/2022

Signature

Title

Date

RECEIVED
Office of Oil and Gas
OCT 13 2022
WV Department of
Environmental Protection

4709700343P



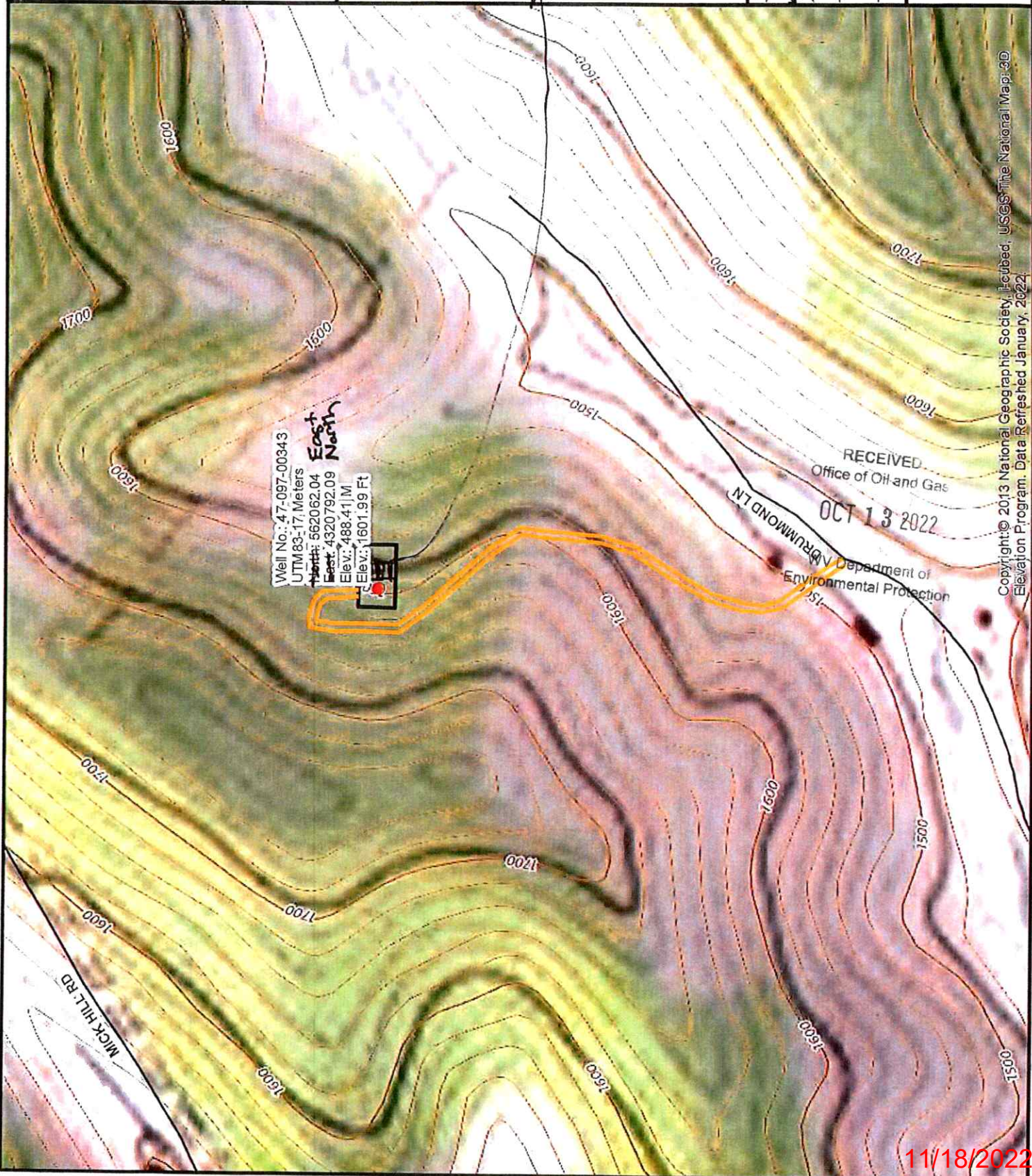
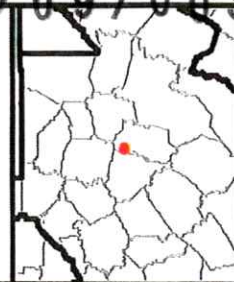
DIVERSIFIED
energy
100 Diversified Way
Pikeville KY, 41051

47-097-00343
Plugging Map

Legend

- Well
- Access Road
- Pits
- Pad
- Public Roads

1 Pit
10'W
20'L
8'D
285 bbl



Copyright © 2013 National Geographic Society, Inc. based on USGS The National Map, 2011 Elevation Program. Data Refreshed January, 2022

11/18/2022

Well: 2
API: 47-097-00343

PLUGGING PERMIT CHECKLIST

Plugging Permit

- WW-4B
- WW-4B signed by inspector
- WW-4A

- SURFACE OWNER WAIVER or PROOF THAT APPLICATION WAS SENT BY REGISTERED OR CERTIFIED MAIL
- COAL OWNER/COAL OPERATOR/COAL LESSEE WAIVERS or PROOF THAT APPLICATION WAS SENT BY REGISTERED OR CERTIFIED MAIL
- WW-9 PAGE 1 (NOTARIZED)
- WW-9 PAGE 2 with attached drawing of road, location, pit and proposed area for land application
- WW-9 GPP PAGE 1 and 2 if well effluent will be land applied
- RECENT MYLAR PLAT OR WW-7
- WELL RECORDS/COMPLETION REPORT
- TOPOGRAPHIC MAP OF WELL, SHOWING PIT IF PIT IS USED
- MUST HAVE VALID BOND IN OPERATOR'S NAME
- CHECK FOR \$100 IF PIT IS USED

RECEIVED
Office of Oil and Gas
SEP 29 2022
WV Department of
Environmental Protection



DIVERSIFIED energy

4709700343P

To Whom it May Concern,

Attached is an amendment that has been submitted to Chief of the office of oil and gas of the West Virginia Department of Environmental Protection. The subject well is listed within the letter to the Chief.

Thank You.

7022 1670 0001 8750 5344

**U.S. Postal Service™
CERTIFIED MAIL® RECEIPT**
Domestic Mail Only

For delivery information, visit our website at www.usps.com®.

OFFICIAL USE

Certified Mail Fee \$

Extra Services & Fees (check box, add fee as appropriate)

Return Receipt (hardcopy) \$

Return Receipt (electronic) \$

Certified Mail Restricted Delivery \$

Adult Signature Required \$

Adult Signature Restricted Delivery \$

Postage \$

Total Postage \$

Sent To

Street and

City, State

PS Form 3800, April 2015 PSN 7530-02-000-9047 See Reverse for Instructions

Well 2 47-097-00343

Triple J Coal, Inc.
21 Garden Circle
Bridgeport, WV 26330

HAMLIN POST OFFICE
HAMLIN WV
OCT 04 2022

7022 1670 0001 8750 5337

**U.S. Postal Service™
CERTIFIED MAIL® RECEIPT**
Domestic Mail Only

For delivery information, visit our website at www.usps.com®.

OFFICIAL USE

Certified Mail Fee \$

Extra Services & Fees (check box, add fee as appropriate)

Return Receipt (hardcopy) \$

Return Receipt (electronic) \$

Certified Mail Restricted Delivery \$

Adult Signature Required \$

Adult Signature Restricted Delivery \$

Postage \$

Total Postage \$

Sent To

Street and

City, State

PS Form 3800, April 2015 PSN 7530-02-000-9047 See Reverse for Instructions

Well 21 47-097-00343

MLOM, LLC
P.O. Box 470
Bridgeport, WV 26330

HAMLIN POST OFFICE
HAMLIN WV
OCT 04 2022

7022 1670 0001 8750 5320

**U.S. Postal Service™
CERTIFIED MAIL® RECEIPT**
Domestic Mail Only

For delivery information, visit our website at www.usps.com®.

OFFICIAL USE

Certified Mail Fee \$

Extra Services & Fees (check box, add fee as appropriate)

Return Receipt (hardcopy) \$

Return Receipt (electronic) \$

Certified Mail Restricted Delivery \$

Adult Signature Required \$

Adult Signature Restricted Delivery \$

Postage \$

Total Postage \$

Sent To

Street and

City, State

PS Form 3800, April 2015 PSN 7530-02-000-9047 See Reverse for Instructions

Well 2 47-097-00343

Robert & Carol Grose
302 Drummond LN
Buckhannon, WV 26201

HAMLIN POST OFFICE
HAMLIN WV
OCT 04 2022



10/4/2022

James Martin
Office of Oil and Gas
601 57th Street, SE
Charleston, WV 25304
(304)926-0450

Mr. Martin,

Due to our cement provider, LaFarge Holcem, discontinuing the manufacturing of Class A cement, DGOC will be utilizing Class L cement to plug the following well:

47-097-00343 Allman E C 608142

Attached is the approved variance order for use of Class L cement.

Sincerely,

Austin Sutler
Asset Retirement Manager



west virginia department of environmental protection

Office of Oil and Gas
601 57th Street, SE
Charleston, WV 25304
Phone (304) 926-0450

Harold D. Ward, Cabinet Secretary
dep.wv.gov

**BEFORE THE OFFICE OF OIL AND GAS
DEPARTMENT OF ENVIRONMENTAL PROTECTION
STATE OF WEST VIRGINIA**

**IN THE MATTER OF A VARIANCE FROM)
LEGISLATIVE RULE 35CSR4)
SECTION 14.1. AND LEGISLATIVE RULE)
35CSR8 SECTION 20.1,)
RELATING TO THE CEMENTING)
OF OIL AND GAS WELLS)**

ORDER NO. 2022-13

REPORT OF THE OFFICE

In response to industry requests, the West Virginia Department of Environmental Protection, Office of Oil and Gas has reviewed the proposed use of American Petroleum Institute (API) Class L cement to be used in place of API Class A cement for well plugging.

FINDINGS OF FACT

1. On July 28, 2022, Diversified Gas & Oil Co. (DGO) submitted a variance request from Legislative Rule 35CSR4 for the use of API Class L cement in place of API Class A cement, relating to the plugging of conventional wells.
2. Laboratory analysis submitted by DGO on July 28, 2022, indicates API Class L cement is comparable to API Class A cement and thereby satisfies the requirements of the West Virginia Code.
3. Contemporaneously, the Chief of the Office of Oil and Gas also chose to consider a variance to Legislative Rule 35CSR8 Section 20.1., for the use of API Class L cement in place of API Class A cement, relating to the plugging of horizontal wells.

Promoting a healthy environment.

- 4. On August 18, 2022, the Office of Oil and Gas provided public notice of acceptance of public comments on the variance consideration. During the 20-day public comment period, no comments were received.

CONCLUSIONS OF LAW

Pursuant to Article 6 and Article 6A, Chapter 22 of the Code of West Virginia, the Office of Oil and Gas has jurisdiction over the subject matter, and the persons interested therein, and jurisdiction to promulgate the hereinafter prescribed Order.

Pursuant to Legislative Rule 35CSR4, Section 18 and Legislative Rule 35CSR8, Section 14, the Chief of the Office of Oil and Gas may grant a variance from any requirement of these rules.


ORDER

It is ordered that the Class L cement product approved and monogramed by API is approved for use in place of API Class A cement for well plugging subject to the provisions of Legislative Rule 35CSR4 and Legislative Rule 35CSR8.

Dated this, the 13th day of September, 2022.

IN THE NAME OF THE STATE OF WEST VIRGINIA

OFFICE OF OIL AND GAS
DEPARTMENT OF ENVIRONMENTAL PROTECTION
OF THE STATE OF WEST VIRGINIA



James Martin, Chief
Office of Oil and Gas



Kennedy, James P <james.p.kennedy@wv.gov>

Plugging permits issued 4709700343, 00884, 01390, 01790

1 message

Kennedy, James P <james.p.kennedy@wv.gov>









Tue, Nov 15, 2022 at 3:20 PM

To: Samuel D Ward <samuel.d.ward@wv.gov>, Phyllis Copley <pcopley@dgoc.com>, Austin Sutler <asutler@dgoc.com>, dwzickefoose@upshurcounty.org

To whom it may concern, plugging permits have been issued for 4709700343, 00884, 01390, 01790.

James Kennedy

WVDEP OOG

8 attachments **IR-8 4709700343.pdf**
12K **4709700343.pdf**
3015K **IR-8 4709701390.pdf**
12K **4709701390.pdf**
2683K **IR-8 4709700884.pdf**
12K **4709700884.pdf**
3552K **IR-8 4709701790.pdf**
12K **4709701790.pdf**
2903K

11/18/2022