

4709700680P

WW-7  
8-30-06



West Virginia Department of Environmental Protection  
Office of Oil and Gas

**WELL LOCATION FORM: GPS**

API: 4709700680 WELL NO.: 10391

FARM NAME: CARTE HOWARD

RESPONSIBLE PARTY NAME: Diversified Production LLC

COUNTY: Upshur DISTRICT: Banks

QUADRANGLE: Crawford C.

SURFACE OWNER: Lawrence H Nickson et al

ROYALTY OWNER: June 2021 Legacy Update

UTM GPS NORTHING: 4300473.95

UTM GPS EASTING: 553765.73 GPS ELEVATION: 1596

The Responsible Party named above has chosen to submit GPS coordinates in lieu of preparing a new well location plat for a plugging permit or assigned API number on the above well. The Office of Oil and Gas will not accept GPS coordinates that do not meet the following requirements:

1. Datum: NAD 1983, Zone: 17 North, Coordinate Units: meters, Altitude: height above mean sea level (MSL) – meters.
2. Accuracy to Datum – 3.05 meters
3. Data Collection Method:

Survey grade GPS  : Post Processed Differential


Real-Time Differential

Mapping Grade GPS  : Post Processed Differential

Real-Time Differential

4. **Letter size copy of the topography map showing the well location.**

I the undersigned, hereby certify this data is correct to the best of my knowledge and belief and shows all the information required by law and the regulations issued and prescribed by the Office of Oil and Gas.

  
Signature

Digitally signed by Austin Sutler  
Date: 2022.08.10 16:13:13  
-04'00'

Asset Retirement Manager  
Title

8/10/2022  
Date

RECEIVED  
Office of Oil and Gas  
OCT 13 2022  
WV Department of  
Environmental Protection

11/04/2022



4709700680



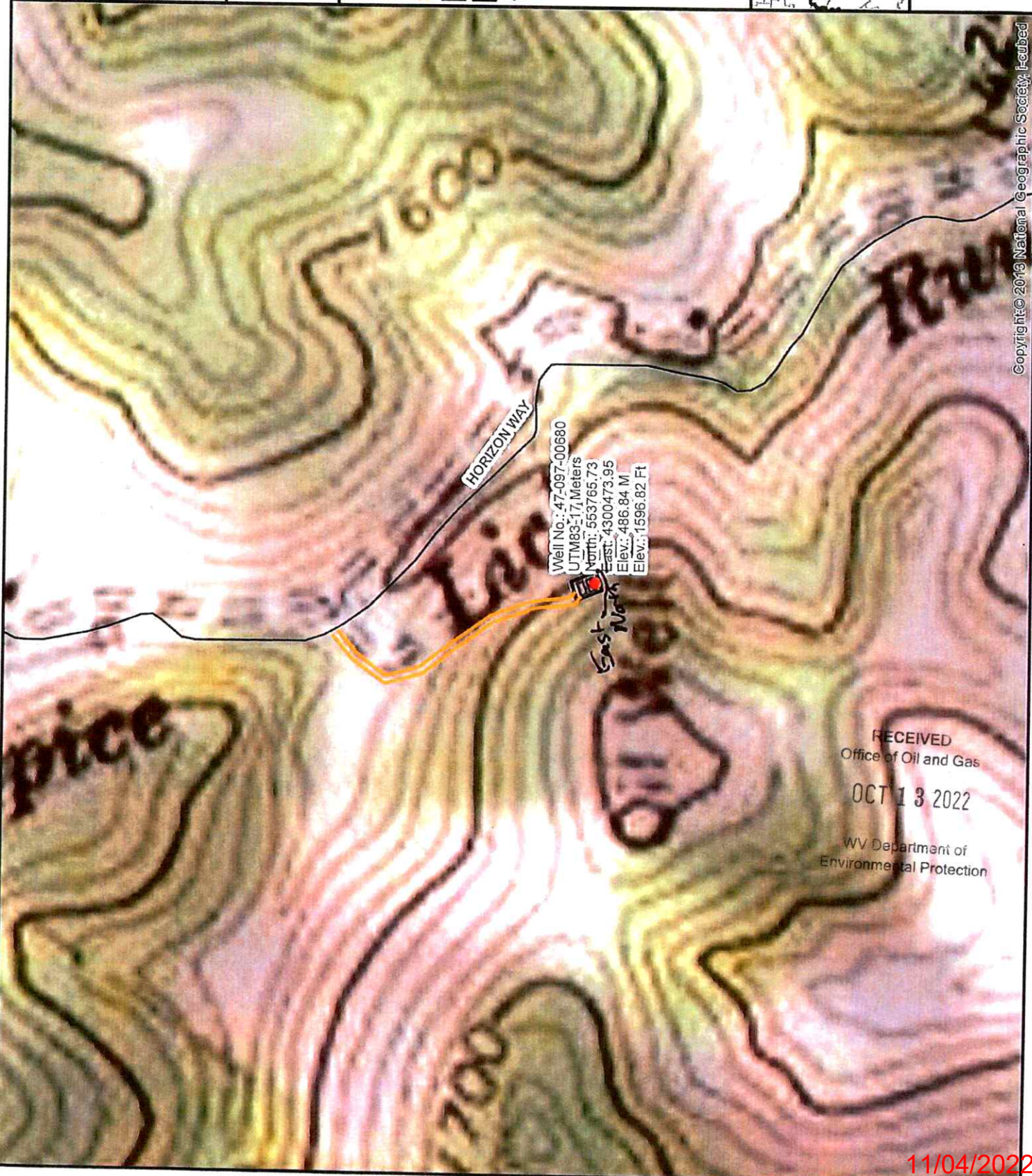
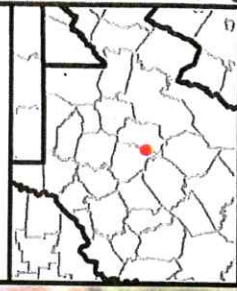
**DIVERSIFIED**  
energy  
100 Diversified Way  
Pikeville KY, 41051

47-097-00680  
Plugging Map

**Legend**

- Well
- Access Road
- ▨ Pits
- Pad
- Public Roads

*Z Pit*  
 10' W  
 20' L  
 8' D  
 285 bbl



Well No.: 47-097-00680  
 UTM83: 17 Meters  
 North: 553765.73  
 East: 4300473.95  
 Elev.: 486.84 M  
 Elev.: 1596.82 Ft

HORIZON WAY

*East North*

RECEIVED  
 Office of Oil and Gas  
 OCT 13 2022  
 WV Department of  
 Environmental Protection

Copyright © 2013 National Geographic Society, Leubsdorf

11/04/2022