

WW-7
8-30-06



West Virginia Department of Environmental Protection
Office of Oil and Gas
WELL LOCATION FORM: GPS

API: 4709700935 WELL NO.: Post Maynard E 100935

FARM NAME: Maynard Post

RESPONSIBLE PARTY NAME: Diversified Production, LLC

COUNTY: Upshur DISTRICT: Warren

QUADRANGLE: Century 7.5'

SURFACE OWNER: Michael & Amy Queen

ROYALTY OWNER: Benjamin D. Post

UTM GPS NORTHING: 4326714.78

UTM GPS EASTING: 567399.84 GPS ELEVATION: 1531.97'

The Responsible Party named above has chosen to submit GPS coordinates in lieu of preparing a new well location plat for a plugging permit or assigned API number on the above well. The Office of Oil and Gas will not accept GPS coordinates that do not meet the following requirements:

1. Datum: NAD 1983, Zone: 17 North, Coordinate Units: meters, Altitude: height above mean sea level (MSL) – meters.
2. Accuracy to Datum – 3.05 meters
3. Data Collection Method:

Survey grade GPS : Post Processed Differential

Real-Time Differential

Mapping Grade GPS : Post Processed Differential

Real-Time Differential

4. **Letter size copy of the topography map showing the well location.**

I the undersigned, hereby certify this data is correct to the best of my knowledge and belief and shows all the information required by law and the regulations issued and prescribed by the Office of Oil and Gas.

Chris Veazey
Signature

Chris Veazey - Director of Administration

Title

03/07/24
Date

03/15/2024



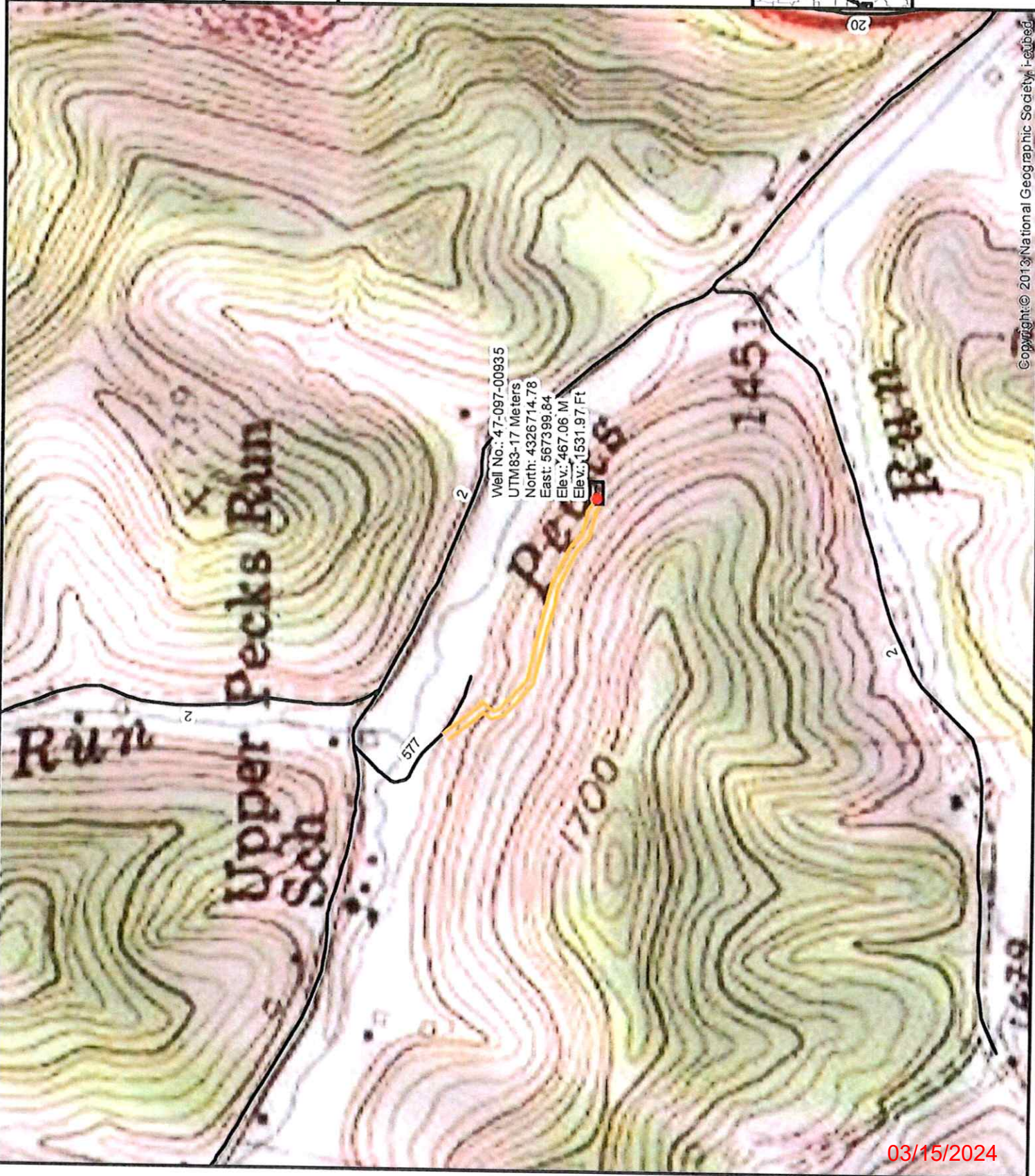
Diversified Gas & Oil
Corporation
100 Diversified Way
Pikeville KY, 41051

47-097-00935

Plugging Map

Legend

- Well
- Access Road
- Pits
- Pad
- Public Roads



Copyright © 2013 National Geographic Society, Inc.

03/15/2024



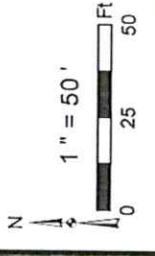
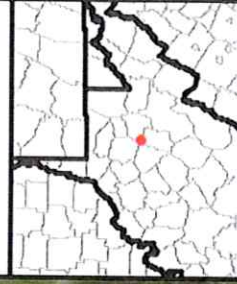
Diversified Gas & Oil Corporation
100 Diversified Way
Pikeville KY, 41051

47-097-00935

Plugging Map

Legend

- Well
- Access Road
- Pits
- Pad
- Public Roads



Primary Pit



Secondary Pit



Well No.: 47-097-00935
UTM 83-17 Meters
North: 4326714.78
East: 567399.84
Elev.: 467.06 M
Elev.: 1531.97 Ft

Source: Est. Mazar, Earthstar Geographics, and the GIS User Community

03/15/2024