

WW-7
8-30-06



West Virginia Department of Environmental Protection
Office of Oil and Gas
WELL LOCATION FORM: GPS

API: 4709701390 WELL NO.: One
 FARM NAME: Basil Hinkle et al
 RESPONSIBLE PARTY NAME: Diversified Production LLC
 COUNTY: Upshur DISTRICT: Buckhannon
 QUADRANGLE: Sago
 SURFACE OWNER: Spruce Fork Coal Company INC
 ROYALTY OWNER: Diversified ABS II LLC
 UTM GPS NORTHING: 4311485.3
 UTM GPS EASTING: 565369.88 GPS ELEVATION: 1471.57'

The Responsible Party named above has chosen to submit GPS coordinates in lieu of preparing a new well location plat for a plugging permit or assigned API number on the above well. The Office of Oil and Gas will not accept GPS coordinates that do not meet the following requirements:

1. Datum: NAD 1983, Zone: 17 North, Coordinate Units: meters, Altitude: height above mean sea level (MSL) – meters.
2. Accuracy to Datum – 3.05 meters
3. Data Collection Method:

Survey grade GPS ____ : Post Processed Differential ____

Real-Time Differential ____

Mapping Grade GPS : Post Processed Differential

Real-Time Differential ____

4. **Letter size copy of the topography map showing the well location.**

I the undersigned, hereby certify this data is correct to the best of my knowledge and belief and shows all the information required by law and the regulations issued and prescribed by the Office of Oil and Gas.

Digitally signed by Austin Sutler
Date: 2022.04.12 15:59:12
-04'00'

Signature

Sr. Proj. Manager

Title

4/12/2022

Date

RECEIVED
Office of Oil and Gas
OCT 13 2022
WV Department of
Environmental Protection

11/18/2022



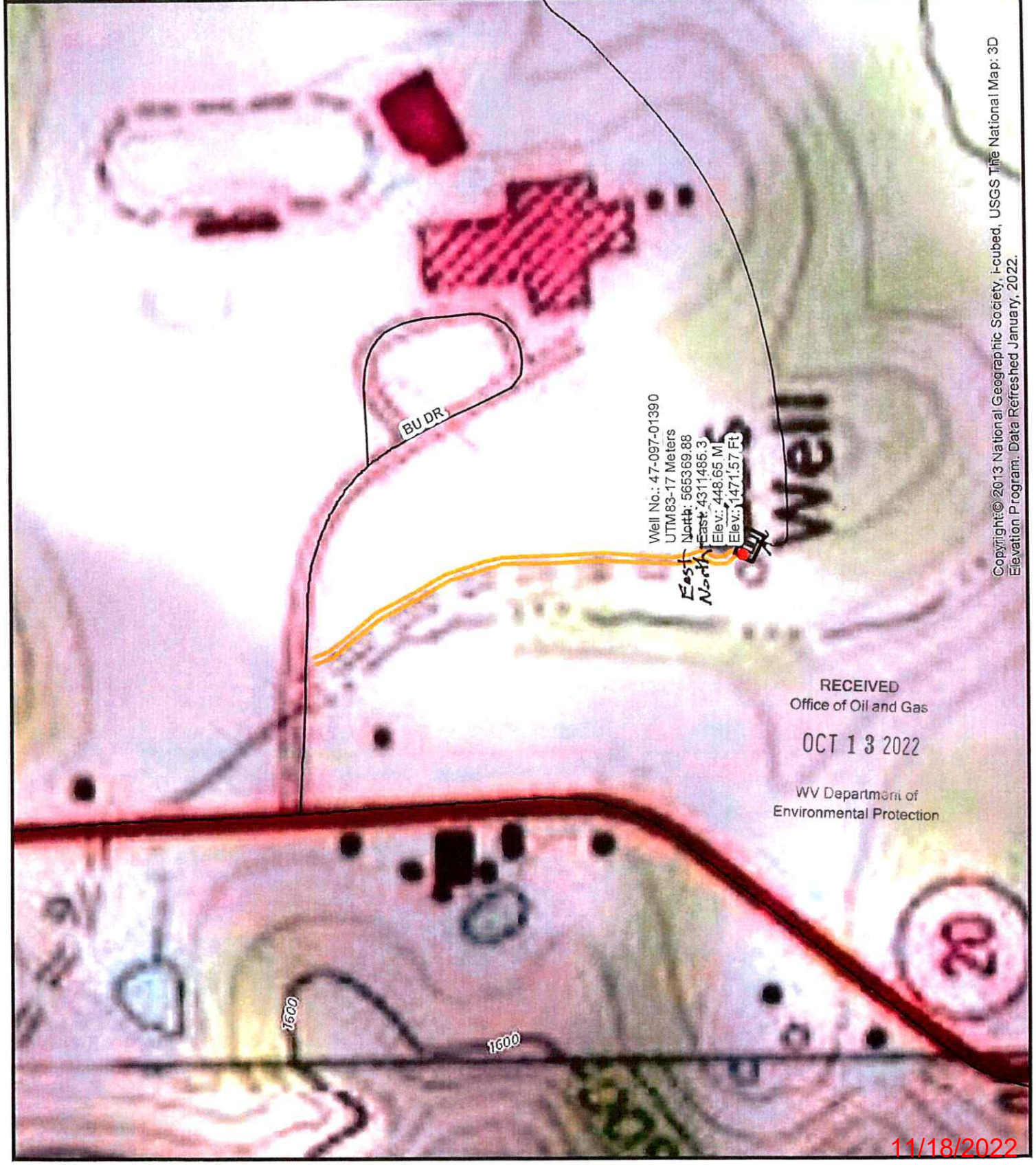
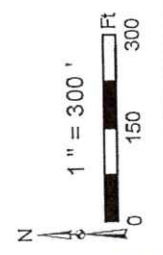
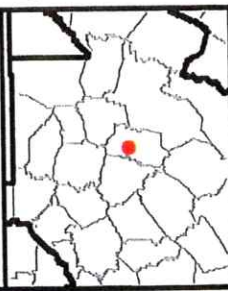
DIVERSIFIED
energy
100 Diversified Way
Pikeville KY, 41051

47-097-01390
Plugging Map

Legend

- Well
- Access Road
- Pits
- Pad
- Public Roads

→ Pit
10' W
20' L
8' D
285 bbl



Well No.: 47-097-01390
UTM83-17 Meters
East North: 565369.88
North East: 4311485.3
Elev.: 448.65 M
Elev.: 1471.57 Ft

RECEIVED
Office of Oil and Gas
OCT 13 2022
WV Department of
Environmental Protection