

DECIMAL LONG: 80.26747
 SURVEYED LONG. 80° 16' 02.9"

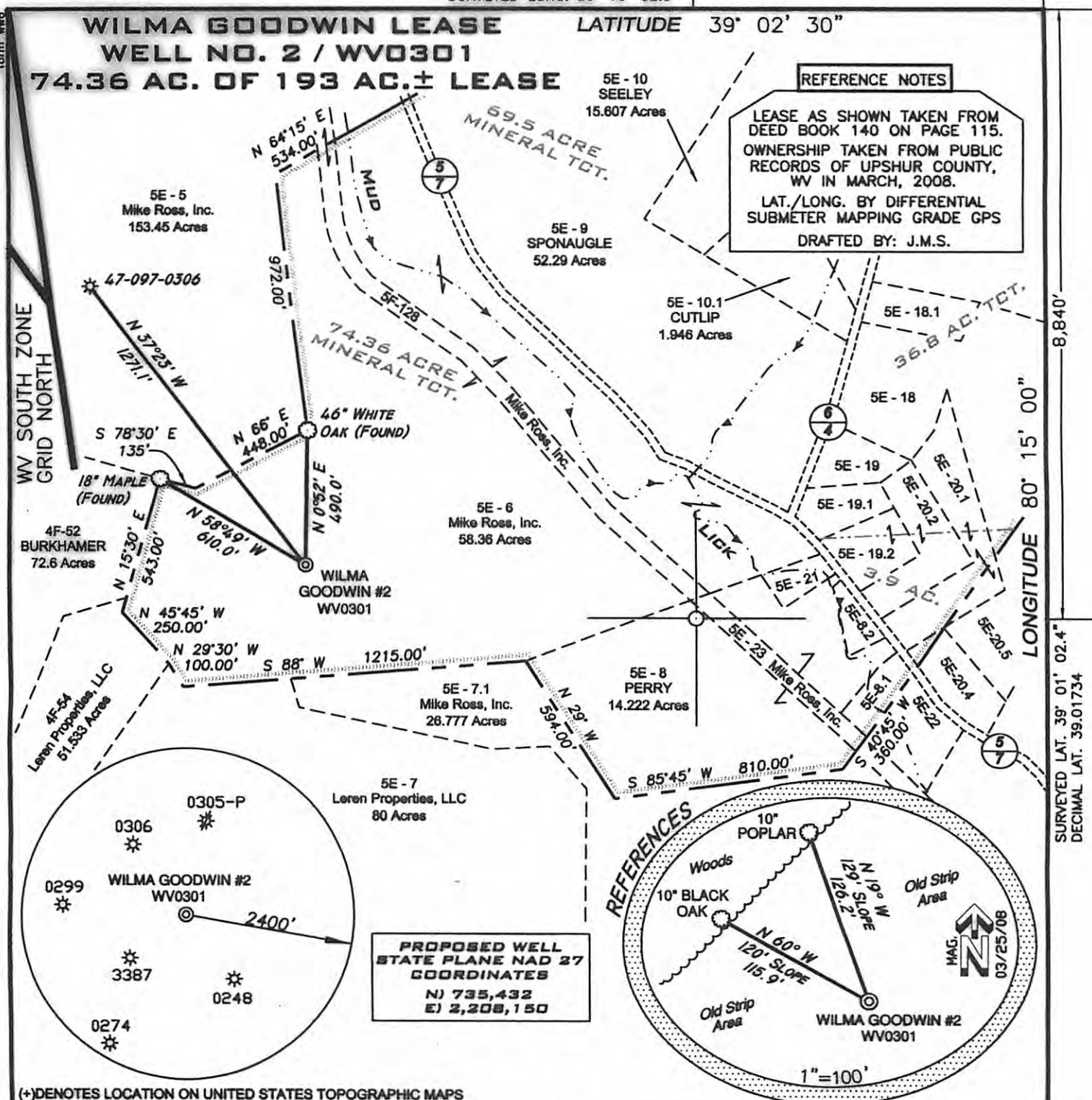
4,960'

**WILMA GOODWIN LEASE
 WELL NO. 2 / WV0301
 74.36 AC. OF 193 AC.± LEASE**

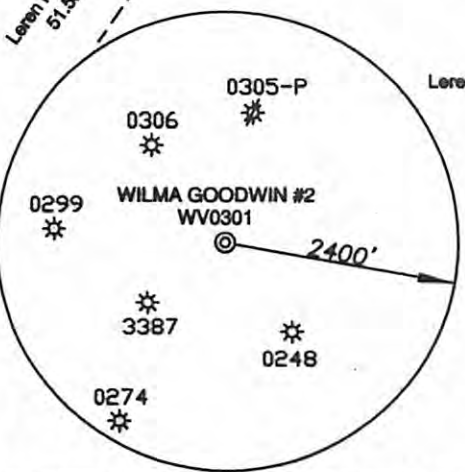
LATITUDE 39° 02' 30"

REFERENCE NOTES

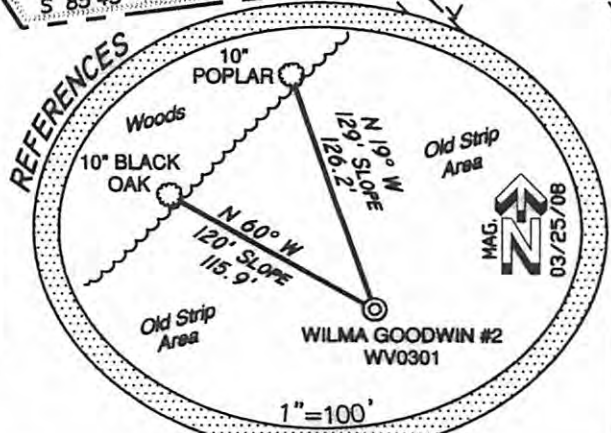
LEASE AS SHOWN TAKEN FROM DEED BOOK 140 ON PAGE 115. OWNERSHIP TAKEN FROM PUBLIC RECORDS OF UPSHUR COUNTY, WV IN MARCH, 2008.
 LAT./LONG. BY DIFFERENTIAL SUBMETER MAPPING GRADE GPS
 DRAFTED BY: J.M.S.



8,840'
 LONGITUDE 80° 15' 00"
 SURVEYED LAT. 39° 01' 02.4"
 DECIMAL LAT. 39.01734



PROPOSED WELL STATE PLANE NAD 27 COORDINATES
 N) 735,432
 E) 2,208,150



(+) DENOTES LOCATION ON UNITED STATES TOPOGRAPHIC MAPS

FILE NUMBER W08006 (WB11-3)
 DRAWING NUMBER W08006_2WV0301.dwg
 SCALE 1"=500'
 MINIMUM DEGREE OF ACCURACY 1/200
 PROVEN SOURCE OF ELEVATION SUBMETER MAPPING GRADE GPS

I THE UNDERSIGNED HEREBY CERTIFY THAT THIS PLAT IS CORRECT TO THE BEST OF MY KNOWLEDGE AND BELIEF AND SHOWS ALL THE INFORMATION REQUIRED BY LAW AND THE REGULATIONS ISSUED AND PRESCRIBED BY THE DEPARTMENT OF ENVIRONMENTAL PROTECTION

P.S. 2122 *Jonathan N. White*



**STATE OF WEST VIRGINIA
 DIVISION OF ENVIRONMENTAL PROTECTION
 OFFICE OF OIL AND GAS**

DATE: APRIL 9, 2008
 OPERATORS WELL NO. WILMA GOODWIN #2 WV0301
 API WELL NO. 47-097-03541
 STATE COUNTY CANCELLED

WELL TYPE: OIL GAS LIQUID INJECTION WASTE DISPOSAL
 (IF "GAS") PRODUCTION: STORAGE DEEP SHALLOW
 LOCATION ELEVATION 1557' WATERSHED MUD LICK
 DISTRICT BUCKHANNON COUNTY UPSHUR
 QUADRANGLE BERLIN 7.5' LEASE NUMBER _____

SURFACE OWNER MIKE ROSS, INC. ACREAGE 58.36±
 OIL & GAS ROYALTY OWNER R.R. COLERIDER, HEIRS LEASE ACREAGE 74.36 OF 193
 PROPOSED WORK: DRILL CONVERT DRILL DEEPER REDRILL FRACTURE OR STIMULATE PLUG OFF OLD FORMATION
 PERFORATE NEW FORMATION OTHER PHYSICAL CHANGE (SPECIFY) _____
 TARGET FORMATION BENSON PLUG & ABANDON CLEAN OUT & REPLUG
 ESTIMATED DEPTH 4600'
 WELL OPERATOR MOUNTAIN V OIL & GAS, INC. DESIGNATED AGENT MIKE SHAVER
 ADDRESS P.O. BOX 470, BRIDGEPORT, WV 26330

COUNTY NAME
 PERMIT

09/13/2013