

DECIMAL LONG: 80.28813
SURVEYED LONG. 80° 17' 17.2"

10,830'

EUGENE SUDER LEASE WELL NO. 1C / WV0358 13.55± ACRES

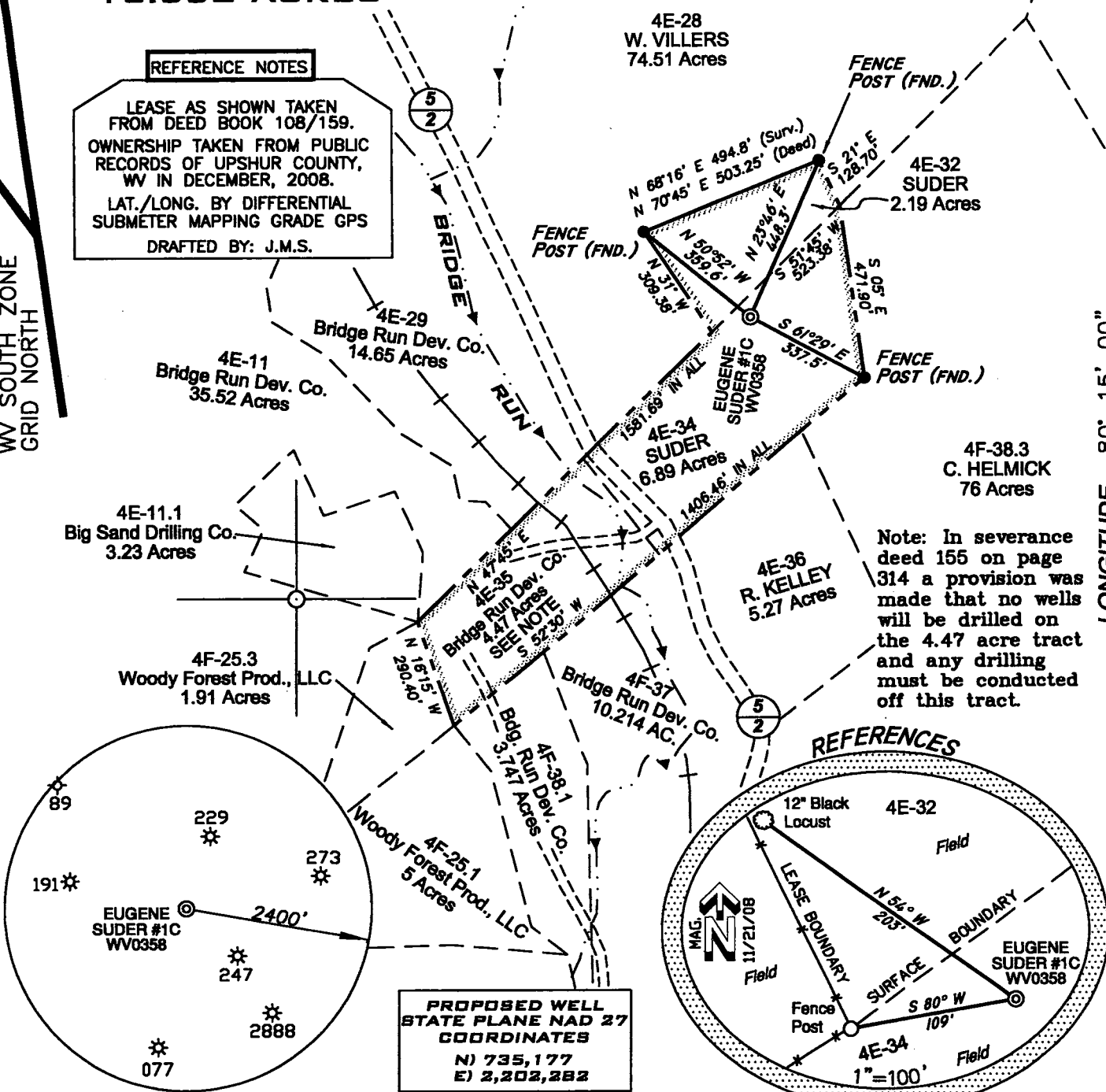
LATITUDE 39° 02' 30"

REFERENCE NOTES

LEASE AS SHOWN TAKEN FROM DEED BOOK 108/159.
OWNERSHIP TAKEN FROM PUBLIC RECORDS OF UPSHUR COUNTY, WV IN DECEMBER, 2008.
LAT./LONG. BY DIFFERENTIAL SUBMETER MAPPING GRADE GPS
DRAFTED BY: J.M.S.

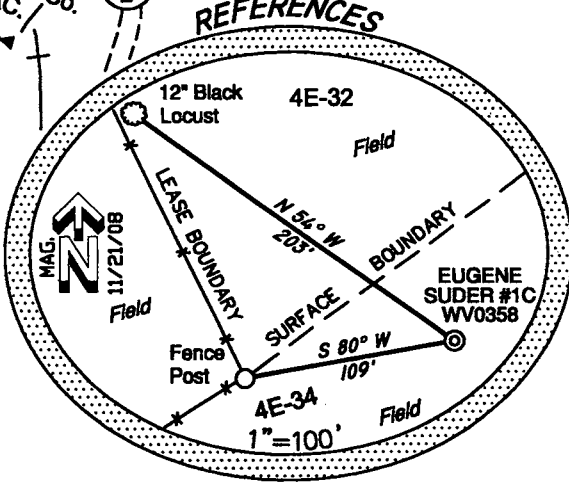
WV SOUTH ZONE
GRID NORTH

LONGITUDE 80° 15' 00"
SURVEYED LAT. 39° 01' 00.4"
DECIMAL LAT. 39.01677



Note: In severance deed 155 on page 314 a provision was made that no wells will be drilled on the 4.47 acre tract and any drilling must be conducted off this tract.

PROPOSED WELL STATE PLANE NAD 27 COORDINATES
N) 735,177
E) 2,202,282





(+) DENOTES LOCATION ON UNITED STATES TOPOGRAPHIC MAPS

FILE NUMBER	W080153 (WB15-34)
DRAWING NUMBER	W080153_1CWV0358.dwg
SCALE	1" = 400'
MINIMUM DEGREE OF ACCURACY	1/200
PROVEN SOURCE OF ELEVATION	SUBMETER MAPPING GRADE GPS

I THE UNDERSIGNED HEREBY CERTIFY THAT THIS PLAT IS CORRECT TO THE BEST OF MY KNOWLEDGE AND BELIEF AND SHOWS ALL THE INFORMATION REQUIRED BY LAW AND THE REGULATIONS ISSUED AND PRESCRIBED BY THE DEPARTMENT OF ENVIRONMENTAL PROTECTION

P.S. 2122 *Jonathan N. White*



STATE OF WEST VIRGINIA
DIVISION OF ENVIRONMENTAL PROTECTION
OFFICE OF OIL AND GAS

DATE: DECEMBER 2, 2008
 OPERATORS WELL NO. EUGENE SUDER #1C WV0358
 API WELL NO. 47-097-03627
 STATE WV COUNTY UPSHUR

WELL TYPE: OIL GAS LIQUID INJECTION WASTE DISPOSAL
 (IF "GAS") PRODUCTION: STORAGE DEEP SHALLOW
 LOCATION ELEVATION 1517' WATERSHED BRIDGE RUN
 DISTRICT BUCKHANNON COUNTY UPSHUR
 QUADRANGLE BERLIN 7.5' LEASE NUMBER _____

SURFACE OWNER MARY LOUISE (McCORD) SUDER ACREAGE 6.89±
 OIL & GAS ROYALTY OWNER MARY LOUISE (McCORD) SUDER LEASE ACREAGE 13.55±
 PROPOSED WORK: DRILL CONVERT DRILL DEEPER REDRILL FRACTURE OR STIMULATE PLUG OFF OLD FORMATION
 PERFORATE NEW FORMATION OTHER PHYSICAL CHANGE (SPECIFY) _____
 PLUG & ABANDON CLEAN OUT & REPLUG
 TARGET FORMATION BENSON ESTIMATED DEPTH 4805'
 WELL OPERATOR MOUNTAIN V OIL & GAS, INC. DESIGNATED AGENT MIKE SHAVER
 ADDRESS P.O. BOX 470, BRIDGEPORT, WV 26330

CANCELLED

08/24/2012