

DECIMAL LONG: 80.13338  
SURVEYED LONG. 80° 08' 00.2"

2,370'

# THOMASON LEASE WELL NO. 1 / WV0356 33± ACRES

### REFERENCE NOTES

LEASE AS SHOWN TAKEN FROM DEED BOOK 106/412.  
OWNERSHIP TAKEN FROM PUBLIC RECORDS OF UPSHUR COUNTY, WV IN JANUARY, 2008.  
LAT./LONG. BY DIFFERENTIAL SUBMETER MAPPING GRADE GPS  
DRAFTED BY: J.M.S.

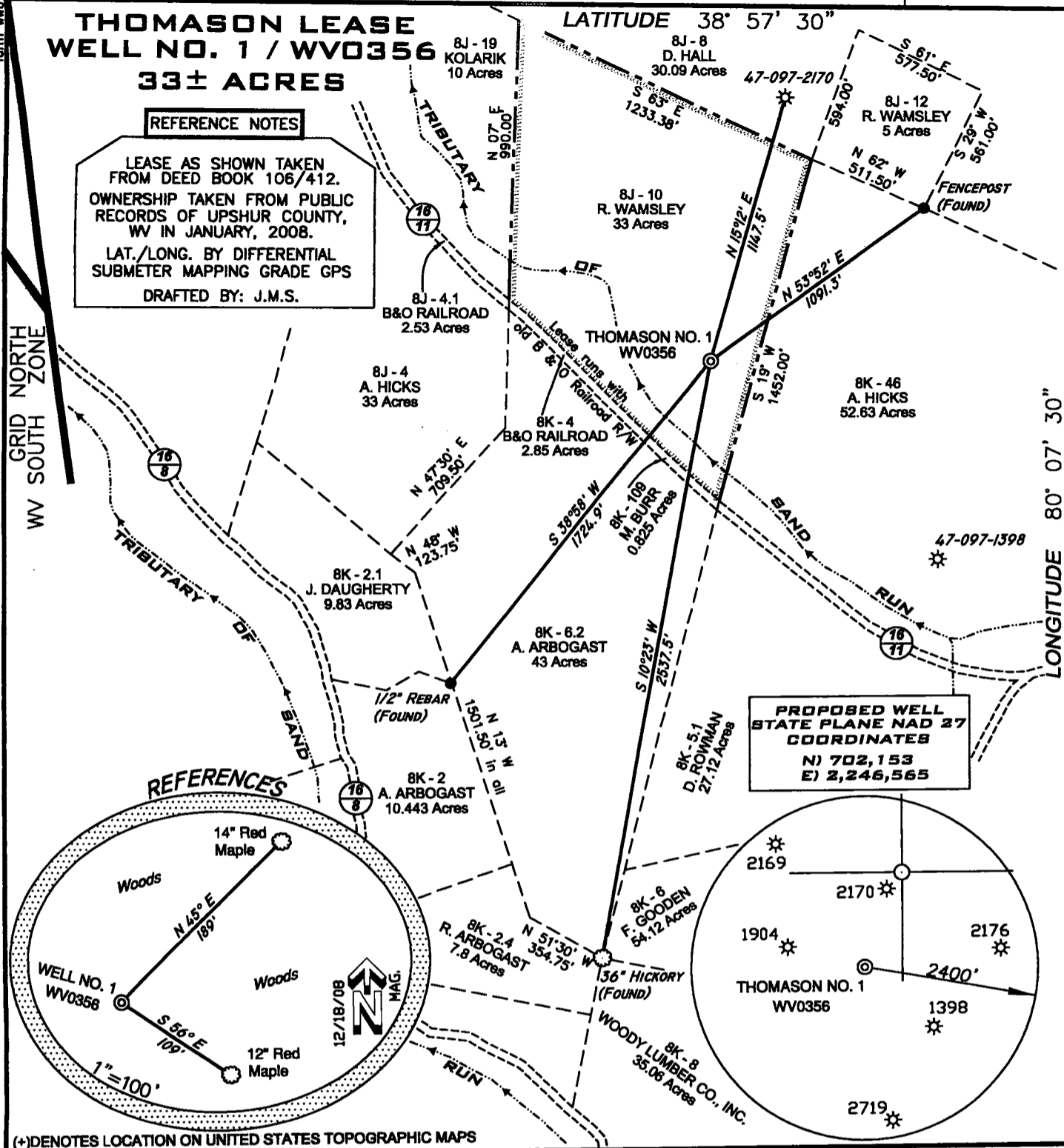
LATITUDE 38° 57' 30"

GRID NORTH  
WV SOUTH ZONE

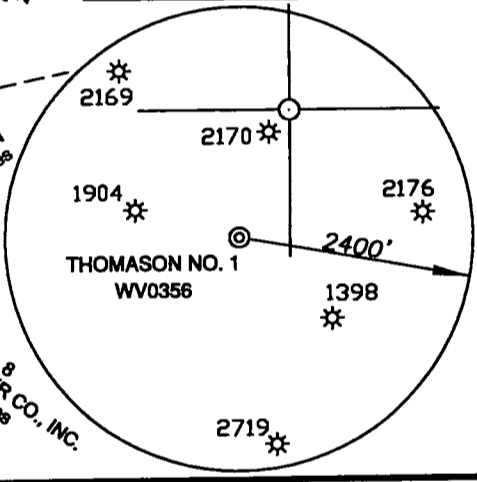
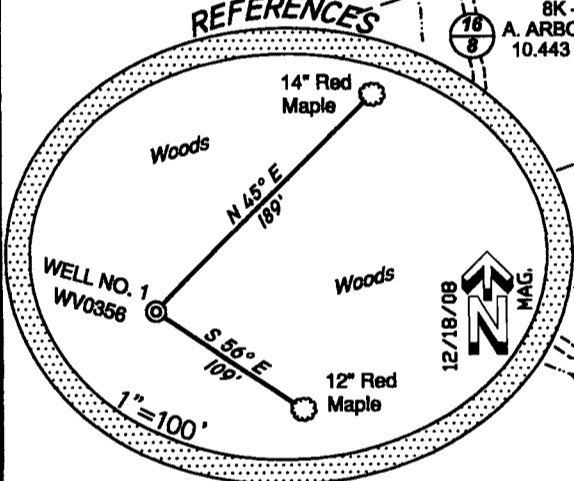
LONGITUDE 80° 07' 30"

12,110'

SURVEYED LAT. 38° 55' 30.2"  
DECIMAL LAT. 38.92507



PROPOSED WELL STATE PLANE NAD 27 COORDINATES  
N) 702,153  
E) 2,246,565





(+) DENOTES LOCATION ON UNITED STATES TOPOGRAPHIC MAPS

FILE NUMBER W080140 (WB15-41)  
DRAWING NUMBER W080140\_1WV0356.dwg  
SCALE 1" = 600'  
MINIMUM DEGREE OF ACCURACY 1/200  
PROVEN SOURCE OF ELEVATION SUBMETER MAPPING GRADE GPS

I THE UNDERSIGNED HEREBY CERTIFY THAT THIS PLAT IS CORRECT TO THE BEST OF MY KNOWLEDGE AND BELIEF AND SHOWS ALL THE INFORMATION REQUIRED BY LAW AND THE REGULATIONS ISSUED AND PRESCRIBED BY THE DEPARTMENT OF ENVIRONMENTAL PROTECTION

P.S. 2122 *Jonathan N. White*



STATE OF WEST VIRGINIA  
DIVISION OF ENVIRONMENTAL PROTECTION  
OFFICE OF OIL AND GAS

DATE: DECEMBER 30, 2008  
THOMASON NO. 1  
OPERATORS WELL NO. WV0356  
API WELL NO. 47-097-03628  
STATE WV COUNTY UPSHUR PERMIT CANCELLED

WELL TYPE: OIL  GAS  LIQUID INJECTION  WASTE DISPOSAL   
(IF "GAS") PRODUCTION: STORAGE  DEEP  SHALLOW   
LOCATION ELEVATION 1943' WATERSHED TRIBUTARY OF SAND RUN  
DISTRICT WASHINGTON COUNTY UPSHUR  
QUADRANGLE BUCKHANNON 7.5' LEASE NUMBER \_\_\_\_\_  
SURFACE OWNER RALPH R. & RACHEL ANN WAMSLEY ACREAGE 33  
OIL & GAS ROYALTY OWNER SHELIA E. THOMASON, et al LEASE ACREAGE 33  
PROPOSED WORK: DRILL  CONVERT  DRILL DEEPER  REDRILL  FRACTURE OR STIMULATE  PLUG OFF OLD FORMATION   
PERFORATE NEW FORMATION  OTHER PHYSICAL CHANGE (SPECIFY) \_\_\_\_\_  
TARGET FORMATION BENSON PLUG & ABANDON  CLEAN OUT & REPLUG   
ESTIMATED DEPTH 3850'  
WELL OPERATOR MOUNTAIN V OIL & GAS, INC. DESIGNATED AGENT MIKE SHAVER  
ADDRESS P.O. BOX 470, BRIDGEPORT, WV 26330 ADDRESS P.O. BOX 470, BRIDGEPORT, WV 26330

COUNTY NAME

PERMIT

FORM WVS

A.R.L.B