



west virginia department of environmental protection

Office of Oil and Gas
601 57th Street SE
Charleston, WV 25304
(304) 926-0450
(304) 926-0452 fax

Earl Ray Tomblin, Governor
Randy C. Huffman, Cabinet Secretary
www.dep.wv.gov

March 09, 2016

FINAL INSPECTION REPORT

Horizontal Well Permit Cancelled

CNX GAS COMPANY LLC ,

The FINAL INSPECTION REPORT for the CANCELLED permit, API Well Number: 47-9703827, issued to CNX GAS COMPANY LLC , and listed below has been received in this office. The permit has been cancelled as of 3/9/2016.

James Martin
Chief

Operator: CNX GAS COMPANY LLC
Operator's Well No: ALT9EHS
Farm Name: WOODY, D. J., ET AL
API Well Number: 47-9703827
Date Issued: 04/11/2012

Date Cancelled: 03/09/2016

Promoting a healthy environment.

03/18/2016

WELL REFERENCES:

N66-14W, 364.41' TO 1-1/4" IRON PIPE
 S54-55W, 255.49' TO NAIL IN 24" R. MAPLE

Id	Bearing	Distance
L1	N 76° 13' 50" W	364.41'
L2	S 20° 55' 50" E	2997.97'
L3	N 78° 48' 57" E	768.86'

Id	Radius	Arc Length
C1	600.00'	794.31'

NAD27 WV NORTH SPC

LATITUDE 38-50-00

North	East	Description
109273.87000'	1807456.74000'	ALT9EHS (REV)
109423.00000'	1808211.00000'	TANGENT PT.
109027.51887'	1808833.57035'	LANDING PT.
105814.91867'	1809914.72977'	BOTTOM HOLE

SCALED COOR.:

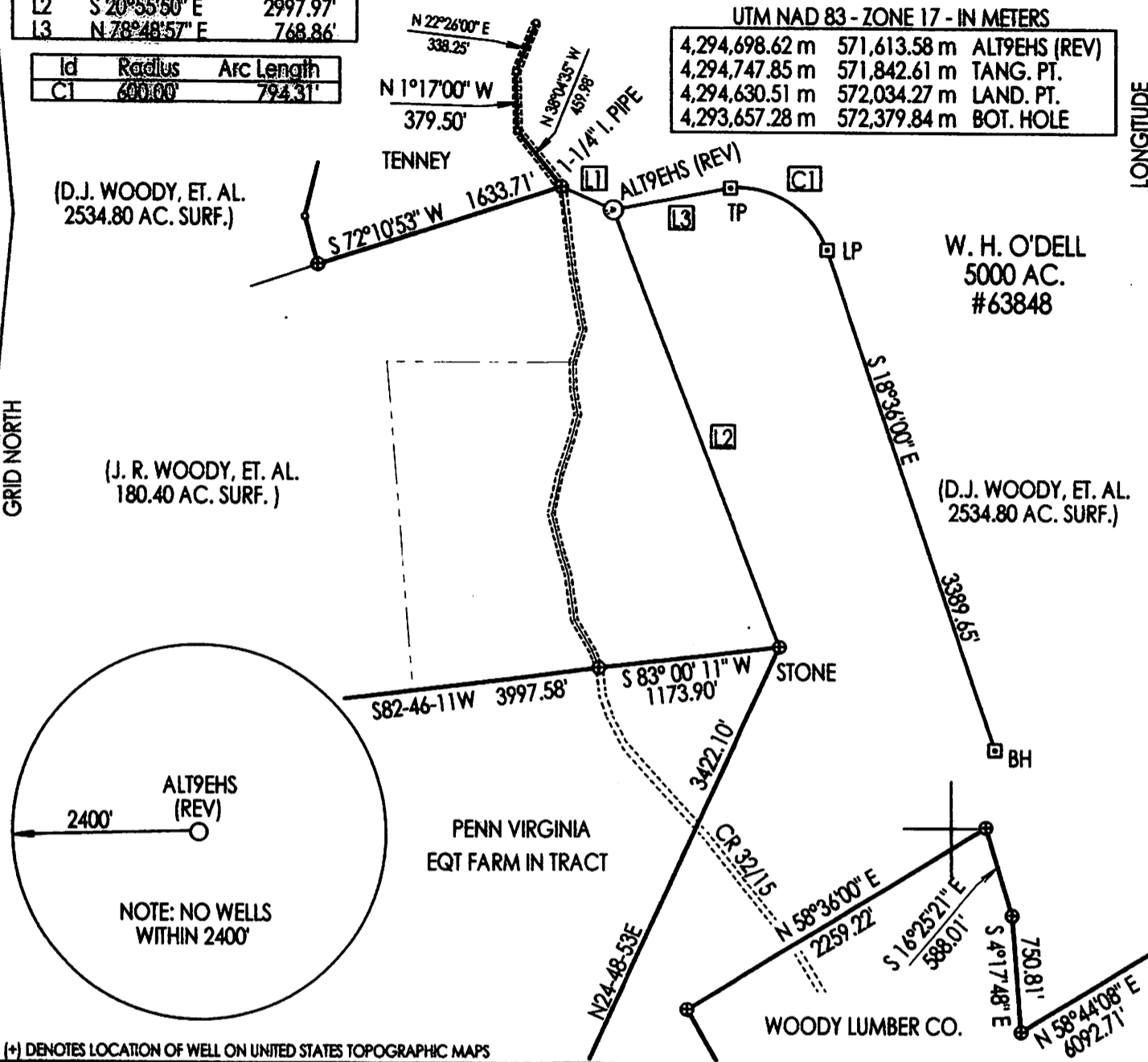
2,520' WEST
 12,905' SOUTH

UTM NAD 83 - ZONE 17 - IN METERS

4,294,698.62 m	571,613.58 m	ALT9EHS (REV)
4,294,747.85 m	571,842.61 m	TANG. PT.
4,294,630.51 m	572,034.27 m	LAND. PT.
4,293,657.28 m	572,379.84 m	BOT. HOLE

GRID NORTH


LONGITUDE 80-10-00




(+) DENOTES LOCATION OF WELL ON UNITED STATES TOPOGRAPHIC MAPS

FILE NUMBER: _____
 DRAWING NUMBER: CGCAL9EHSR.PCS
 SCALE: 1" = 1,000
 MINIMUM DEGREE OF ACCURACY: RTK CENTIMETER
 PROVEN SOURCE OF ELEVATION: RTK CENTIMETER
ACCURACY GPS

I THE UNDERSIGNED, HEREBY CERTIFY THAT THIS PLAT IS CORRECT TO THE BEST OF MY KNOWLEDGE AND BELIEF AND SHOWS ALL THE INFORMATION REQUIRED BY LAW AND THE REGULATIONS ISSUED AND PRESCRIBED BY THE DEPARTMENT OF ENERGY.

(SIGNED) 
 STEPHEN D. LOSH, PS #674



STATE OF WEST VIRGINIA
 DIVISION OF ENVIRONMENTAL PROTECTION
 OFFICE OF OIL AND GAS
 #10 McJUNKIN ROAD
 NITRO, WV 25143-2508
 FORM WW-6

LAND SURVEYING SERVICES
 21 CEDAR LANE, BRIDGEPORT, WV 26330
 PHONE: 304-842-2018 OR 842-5762

DATE: DECEMBER 06, 2011

OPERATORS WELL NO.: ALT9EHS (REV)

API WELL NO. 47-097-09827H

STATE COUNTY CANCELLED PERMIT

WELL TYPE: OIL GAS LIQUID INJECTION WASTE DISPOSAL
 (IF "GAS") PRODUCTION STORAGE DEEP SHALLOW

LOCATION: ELEVATION 2393' (729.40 m) WATERSHED PANTHER CREEK

DISTRICT WASHINGTON COUNTY UPSHUR

QUADRANGLE ALTON LEASE NUMBER 63848

SURFACE OWNER DON J. WOODY, ET. AL. ACREAGE 2,534.80 (60-10)

OIL & GAS ROYALTY OWNER W. H. O'DELL, ET. AL. LEASE ACREAGE 5,030.81

PROPOSED WORK: DRILL CONVERT DRILL DEEPER REDRILL FRACTURE OR STIMULATE PLUG OFF OLD FORMATION
 PERFORATE NEW FORMATION OTHER PHYSICAL CHANGE (SPECIFY) HORIZONTAL

TARGET FORMATION MARCELLUS PLUG & ABANDON CLEAN OUT & REPLUG
 ESTIMATED DEPTH ITD 7,400' / TMD 12,360'

WELL OPERATOR CNX GAS COMPANY LLC DESIGNATED AGENT KENT WRIGHT

ADDRESS P. O. BOX 1248 JANE LEW, WV 26378 ADDRESS P. O. BOX 1248 JANE LEW, WV 26378

COUNT NAME PERMIT

03/18/2016