

NAD 83 LON: 80°12'26.3"
DECIMAL LAT: 80.20731

11,610"

ROESSING LEASE WELL NO. 3 WV0459 130± ACRES

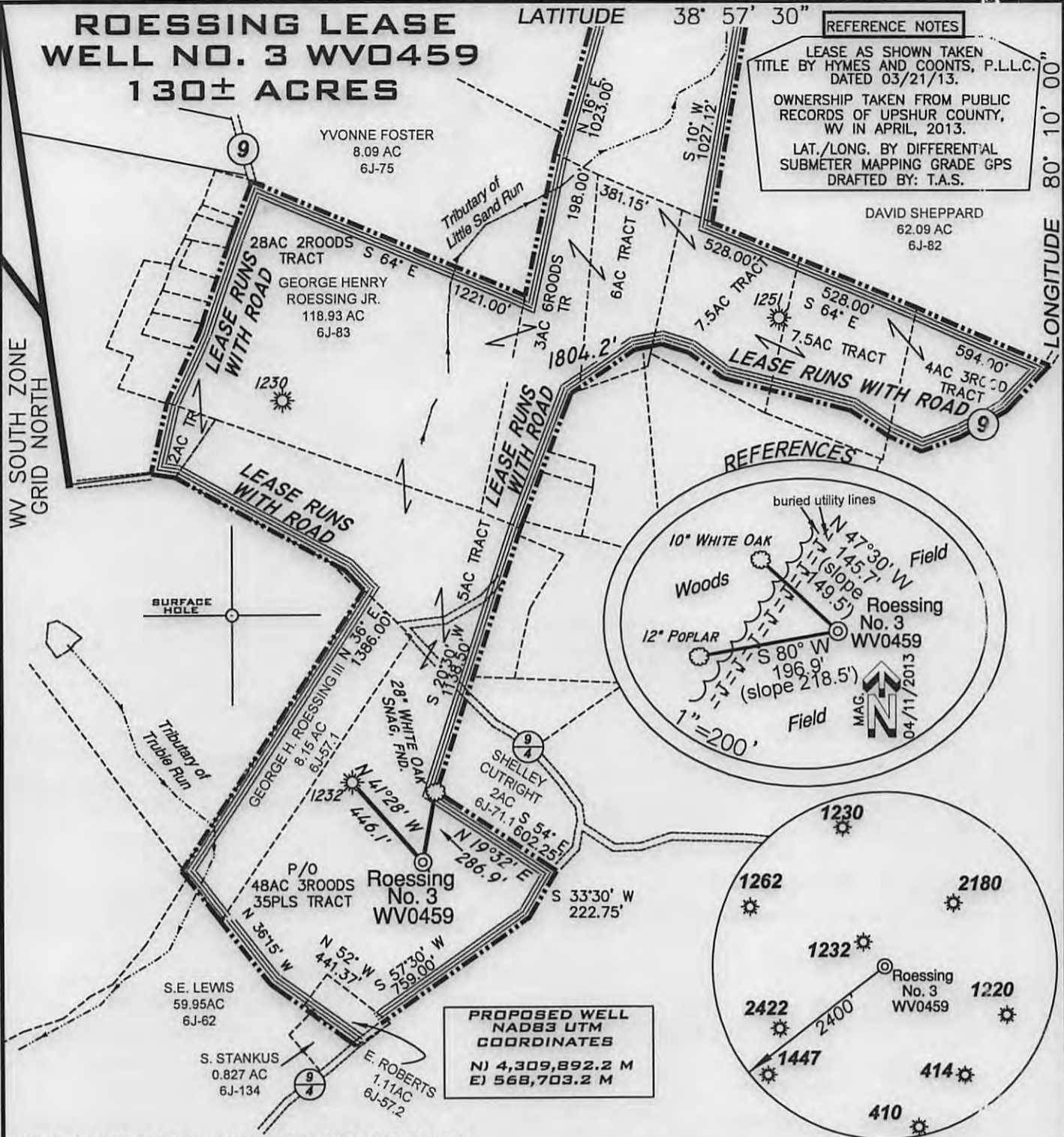
LATITUDE 38° 57' 30"

REFERENCE NOTES

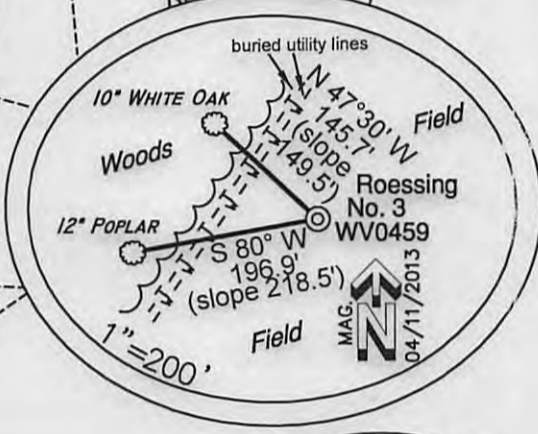
LEASE AS SHOWN TAKEN
TITLE BY HYMES AND COUNTS, P.L.L.C.
DATED 03/21/13.
OWNERSHIP TAKEN FROM PUBLIC
RECORDS OF UPSHUR COUNTY,
WV IN APRIL, 2013.
LAT./LONG. BY DIFFERENTIAL
SUBMETER MAPPING GRADE GPS
DRAFTED BY: T.A.S.

DAVID SHEPPARD
62.09 AC
6J-82

WV SOUTH ZONE
GRID NORTH



REFERENCES




**PROPOSED WELL
NAD83 UTM
COORDINATES**
N) 4,309,892.2 M
E) 568,703.2 M

(+) DENOTES LOCATION ON UNITED STATES TOPOGRAPHIC MAPS

FILE NUMBER 130597(WB20-63)
DRAWING NUMBER 120597_WP3
SCALE 1" = 600'
MINIMUM DEGREE OF ACCURACY 1/200
PROVEN SOURCE OF ELEVATION SUBMETER MAPPING GRADE GPS

I THE UNDERSIGNED HEREBY CERTIFY THAT THIS PLAT IS CORRECT TO THE BEST OF MY KNOWLEDGE AND BELIEF AND SHOWS ALL THE INFORMATION REQUIRED BY LAW AND THE REGULATIONS ISSUED AND PRESCRIBED BY THE DEPARTMENT OF ENVIRONMENTAL PROTECTION

P.S. 1006 *Terry A. Shreve*



WVDEP
OFFICE OF OIL & GAS
601 57TH STREET
CHARLESTON, WV 25304

DATE: APRIL 15, 2013

ROESSING OPERATORS WELL NO. NO.3/ WV0459

API WELL NO. 47-097-03855
STATE COUNTY PERMIT

LOCATION ELEVATION 1,663' WATERSHED TRIBUTARY OF LITTLE SAND RUN

DISTRICT WASHINGTON COUNTY UPSHUR
QUADRANGLE BUCKHANNON 7.5' LEASE NUMBER

SURFACE OWNER GEORGE HENRY ROESSING, JR. ACREAGE 118.93±
OIL & GAS ROYALTY OWNER GEORGE HENRY ROESSING, JR. LEASE ACREAGE 130±

PROPOSED WORK: DRILL CONVERT ___ DRILL DEEPER ___ REDRILL ___ FRACTURE OR STIMULATE PLUG OFF OLD FORMATION ___
PERFORATE NEW FORMATION ___ OTHER PHYSICAL CHANGE (SPECIFY) ___

TARGET FORMATION MARCELLUS PLUG & ABANDON ___ CLEAN OUT & REPLUG ___
ESTIMATED DEPTH 7,225'

WELL OPERATOR MOUNTAIN V OIL & GAS, INC. DESIGNATED AGENT MIKE SHAVER

ADDRESS P.O. BOX 470, BRIDGEPORT, WV 26330 ADDRESS P.O. BOX 470, BRIDGEPORT, WV 26330

COUNTY NAME PERMIT

NAD 83 LAT: 38°56'07.0"
DECIMAL LAT: 38.93527

8,435'

LONGITUDE 80° 10' 00"

06/21/2013

WW9

ROESSING #3 WV0459

PAGE OF



ANGLE RIGHT LAND SURVEYING, LLC PO BOX 881 GRANTSVILLE, WV 26147 (304) 354-0085 130597	OPERATOR	TOPO SECTION	WELL NAME
	MOUNTAIN V OIL & GAS, INC. P.O. BOX 470 BRIDGEPORT, WV 26330	BUCKHANNON 7.5'	ROESSING #3 WV0459
		SCALE: 1"=2000'	DATE: 04/15/2012