



---

**west virginia** department of environmental protection

---

Office of Oil and Gas  
601 57th Street SE  
Charleston, WV 25304  
(304) 926-0450  
(304) 926-0452 fax

Earl Ray Tomblin, Governor  
Randy C. Huffman, Cabinet Secretary  
www.dep.wv.gov

March 09, 2016

**FINAL INSPECTION REPORT**

**Well Permit Cancelled**

CNX GAS COMPANY LLC ,

The FINAL INSPECTION REPORT for the CANCELLED permit, API Well Number: 47-9703856, issued to CNX GAS COMPANY LLC , and listed below has been received in this office. The permit has been cancelled as of 3/9/2016.

James Martin  
Chief

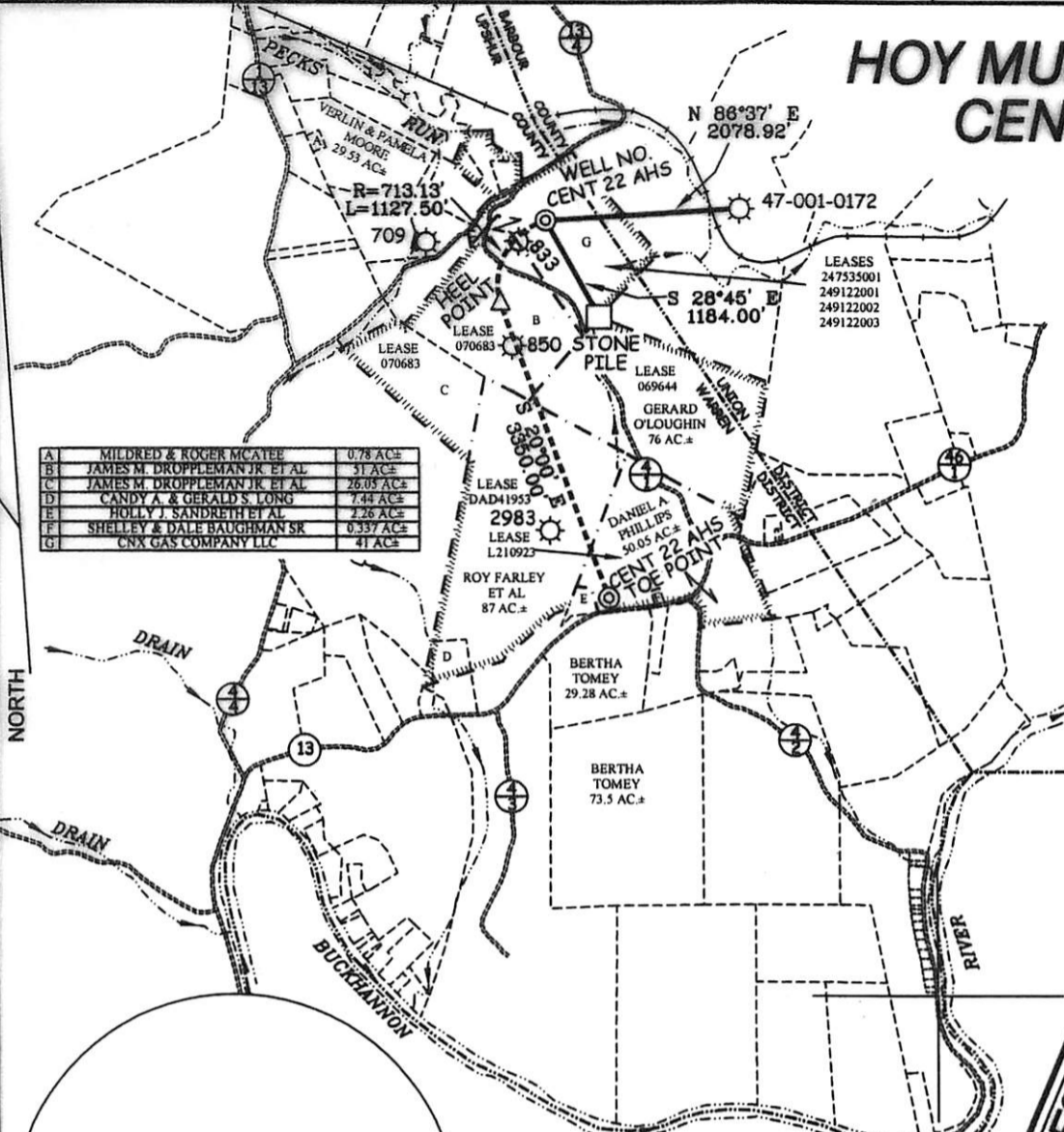
Operator: CNX GAS COMPANY LLC  
Operator's Well No: CENT22AHS  
Farm Name: CNX GAS COMPANY, LLC  
**API Well Number: 47-9703856**  
Date Issued: 01/08/2014

Date Cancelled: 03/09/2016

**Promoting a healthy environment.**

**03/18/2016**

# HOY MURPHY LEASE CENT22 AHS

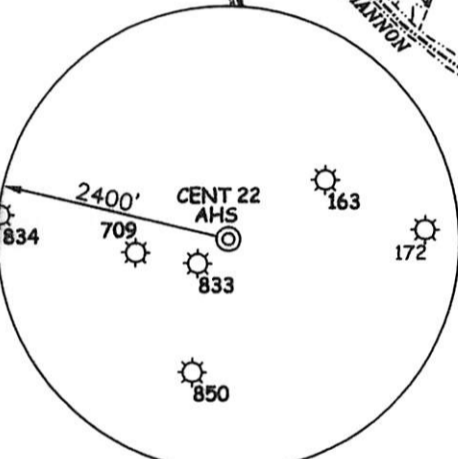


A	MILDRED & ROGER MCATEE	0.78 AC±
B	JAMES M. DROPPLEMAN JR ET AL	51 AC±
C	JAMES M. DROPPLEMAN JR ET AL	26.05 AC±
D	CANDY A. & GERALD S. LONG	7.44 AC±
E	HOLLY J. SANDRETH ET AL	2.26 AC±
F	SHELLEY & DALE BAUGHMAN SR	0.337 AC±
G	CNX GAS COMPANY LLC	41 AC±

CENT 22 AHS STATE PLANE COORDINATES SOUTH ZONE (NAD '27)	
N.	749,121.6
E.	2,243,043.9
LAT=(N) 39.054105 LONG=(W) 80.144227	
UTM (NAD'83)(METERS)	
N.	4,323,140.2
E.	574,063.9

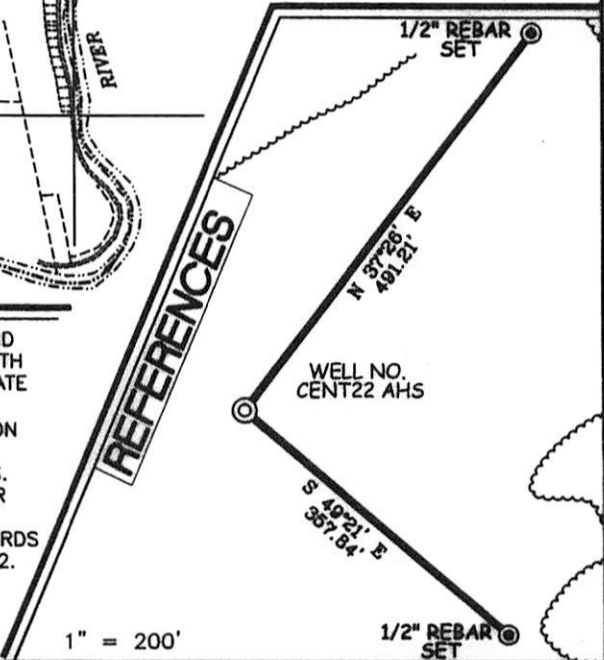
CENT 22 AHS HEEL POINT STATE PLANE COORDINATES SOUTH ZONE (NAD '27)	
N.	748,233.2
E.	2,242,555.7
LAT=(N) 39.051679 LONG=(W) 80.145976	
UTM (NAD'83)(METERS)	
N.	4,322,869.5
E.	573,915.2

CENT 22 AHS TOE POINT STATE PLANE COORDINATES SOUTH ZONE (NAD '27)	
N.	745,085.2
E.	2,243,701.5
LAT=(N) 39.043007 LONG=(W) 80.142043	
UTM (NAD'83)(METERS)	
N.	4,321,910.5
E.	574,264.4



### NOTES ON SURVEY

1. TIES TO WELLS, REFERENCES AND CORNERS ARE BASED ON GRID NORTH FOR THE WV STATE PLANE COORDINATE SYSTEM SOUTH ZONE NAD '27.
2. LEASE BOUNDARY SHOWN HEREON TAKEN FROM DEED BOOK 118 AT PAGE 126 & ADJOINING DEEDS.
3. SURFACE OWNER AND ADJOINER INFORMATION TAKEN FROM THE ASSESSOR AND COUNTY CLERK RECORDS OF UPSHUR COUNTY IN JULY, 2012.
4. WELL LAT./LONG. (NAD'27) ESTABLISHED BY DGPS(SURVEY GRADE).



I THE UNDERSIGNED, HEREBY CERTIFY THAT THIS PLAT IS CORRECT TO THE BEST OF MY KNOWLEDGE AND BELIEF AND SHOWS ALL THE INFORMATION REQUIRED BY LAW AND THE REGULATIONS ISSUED AND PRESCRIBED BY THE DIVISION OF ENVIRONMENTAL PROTECTION.

P.S. 677 *Gregory A. Smith*



(+) DENOTES LOCATION OF WELL ON UNITED STATES TOPOGRAPHIC MAPS.  
 DATE AUGUST 16, 20 13  
 OPERATORS WELL NO. CENT 22 AHS  
 API WELL NO. 47-097-03856H6A  
 STATE STATE COUNTY COUNTY PERMIT CANCELLED

MINIMUM DEGREE OF ACCURACY 1 / 200 FILE NO. 7912AHS(457-79)  
 PROVEN SOURCE OF ELEVATION DGPS (SURVEY GRADE) SCALE 1" = 2000'

STATE OF WEST VIRGINIA  
 DIVISION OF ENVIRONMENTAL PROTECTION  
 OFFICE OF OIL AND GAS

WELL TYPE: OIL  GAS  LIQUID INJECTION  WASTE DISPOSAL  IF "GAS" PRODUCTION  STORAGE  DEEP  SHALLOW

LOCATION: ELEVATION 1,581' WATERSHED PECKS RUN  
 DISTRICT WARREN COUNTY UPSHUR QUADRANGLE CENTURY 7.5'

SURFACE OWNER CNX GAS COMPANY, LLC ACREAGE 41±  
 ROYALTY OWNER HOY RUSSELL MURPHY, ETAL LEASE ACREAGE 41±, 79±, 87±, 76±, & 50±

PROPOSED WORK: DRILL  CONVERT  DRILL DEEPER  REDRILL  FRACTURE OR STIMULATE  PLUG OFF OLD FORMATION  PERFORATE NEW FORMATION  PLUG AND ABANDON  CLEAN OUT AND REPLUG  OTHER

PHYSICAL CHANGE IN WELL (SPECIFY) \_\_\_\_\_ TARGET FORMATION MARCELLUS  
 ESTIMATED DEPTH TVD 7,885' / TMD 12,165'

WELL OPERATOR CNX GAS COMPANY, LLC. DESIGNATED AGENT JEREMY JONES  
 ADDRESS P.O. BOX 1248 ADDRESS P.O. BOX 1248  
JANE LEW, WV 26378 JANE LEW, WV 26378

03/18/2018

COUNTY NAME PERMIT