



STATE OF WEST VIRGINIA
DEPARTMENT OF MINES
OIL AND GAS DIVISION

NOTICE OF PROPOSED LOCATION OF OIL AND GAS WELL

To THE DEPARTMENT OF MINES,
Charleston, W. Va.

Mr. Sherman Maynard
COAL OPERATOR OR COAL OWNER

Wayne, W. Va.
ADDRESS

Mr. L. B. Ferguson
COAL OPERATOR OR COAL OWNER

Wayne, W. Va.
ADDRESS

OWNER OF MINERAL RIGHTS

ADDRESS

Ira W. Belcher & Robert H. Brown
NAME OF WELL OPERATOR

310 Davidson Bldg.,
Charleston, W. Va.
COMPLETE ADDRESS

October 19, 1948
PROPOSED LOCATION

Union District

Wayne County

Well No. One ^{38° 15'} _{82° 20'}

Ivan Napier et als Farm

GENTLEMEN:

The undersigned well operator is entitled to drill upon the above named farm or tract of land for oil and gas, having fee title thereto, (or as the case may be) under grant or lease dated September 25, 1948, made by Ivan Napier et als., to Ira W. Belcher & Robert H. Brown, and recorded on the 4th day of October, 1948, in the office of the County Clerk for said County in Book 37, page 498.

The enclosed plat was prepared by a competent engineer and shows the proposed location of a well to be drilled for oil and gas by the undersigned well operator on the farm and in the Magisterial District and County above named, determined by survey and courses and distances from two permanent points, or land marks.

The undersigned well operator is informed and believes there are no coal operators operating beds of coal beneath said farm or tract of land on which said well is located, or within 500 feet of the boundaries of the same, who have mapped their workings and filed their maps as required by law, excepting the coal operators or coal owners (if any) above named as addressees.

The above named coal operators or coal owners (if any) are notified that any objections they may desire to make to such proposed location, or which they are required to make by Section 3 of said Code, if the drilling of a well at said proposed location will cause a dangerous condition in or about their respective coal mines, must be received by, or filed with the Department of Mines within ten* days from the receipt of a copy of this notice and accompanying plat by said Department. Said coal operators are further notified that forms for use in making such objections will be furnished to them by the Department of Mines promptly on request and that all such objections must set forth as definitely as is reasonably possible the ground or grounds on which such objections are based and indicate the direction and distance the proposed location should be moved to overcome same.

(The next paragraph is to be completed only in Department's copy.)

Copies of this notice and the enclosed plat were mailed by registered mail, or delivered to the above named coal operators or coal owners at their above shown respective address x days before, or on the same day with the mailing or delivery of this copy to the Department of Mines at Charleston, West Virginia.

Very truly yours, BELCHER & BROWN

By Ira W. Belcher
WELL OPERATOR


310 Davidson Bldg.,
STREET

Charleston, W. Va.
CITY OR TOWN

STATE

Address of Well Operator }

11/17/2023



*Section 3. If no such objections be filed or be found by the department of mines, within said period of ten days from the receipt of said notice and plat by the department of mines, to said proposed location, the department shall forthwith issue to the well operator a drilling permit reciting the filing of such plat, that no objections have been made by the coal operators to the location, or found thereto by the department, and that the same is approved and the well operator authorized to proceed to drill at said location.

A-10

November 18, 1949

Messrs. Ira W. Belcher and Robert H. Brown
310 Davidson Building
Charleston, West Virginia

Gentlemen:

Please send two copies of well record of the drilling of Well No. 1 on the Ivan Napier et al Farm, Union District, Wayne County for which permit WAY-630 was issued October 30, 1948.

Forms OG-10 are enclosed.

Very truly yours,

Administrative Assistant
OIL AND GAS DIVISION

CNH:K
CC: Inspector O. C. Allen

11/17/2023

A-11

BELCHER & BROWN

REAR OFFICE—FIRST FLOOR
MASONIC TEMPLE BUILDING
HALE AND VIRGINIA STREETS
CHARLESTON, WEST VIRGINIA

207 Dominion Bldg.,

January 18, 1950.

Mr. C. C. Mills,

Wayne, W. Va.


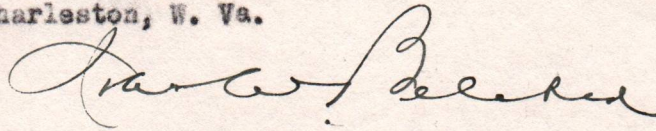
Dear Mr. Mills:

way-630-5

The State Department of Mines has written us for a log of the Ivan Napier well which you drilled for us, and we have not received this log from you, so will you please send us a log in order that we can comply with the State's requirement.

Very truly yours,

✓ C/c to Department of Mines,
Oil and Gas Division,
State House,
Charleston, W. Va.





STATE OF WEST VIRGINIA
DEPARTMENT OF MINES
OIL AND GAS DIVISION

Wayne

WELL RECORD

Oil or Gas Well Gas
(KIND)


Permit No. Way 630

Company ~~Red Letter Gas Co.~~ Bluestone Gas Co.,
Address 207 Dominion Bldg., Charleston, W. Va.
Farm Ivan Napier Acres 72
Location (waters) Wilson Creek, Wayne Co., W. Va.,
Well No. one Elev. 700
District Union County Wayne
The surface of tract is owned in fee by Ivan Napier et als.
Address East Rainelle, W. Va.
Mineral rights are owned by Ivan Napier et als.
Address East Rainelle, W. Va.
Drilling commenced Oct. 18, 1948
Drilling completed Jan. 1, 1949
Date Shot Jan. 1, 1949 From To
With 1600# Detonite
Open Flow 5/10ths Water in 2 Inch
 /10ths Merc. in Inch
Volume 94,000 Cu. Ft.
Rock Pressure 300 lbs. hrs.
Oil bbls., 1st 24 hrs.
Fresh water feet feet
Salt water feet feet

Casing and Tubing	Used in Drilling	Left in Well	Packers
Size			Kind of Packer
16			Hook wall
13			Size of
10			Depth set <u>1830</u>
8 3/4	<u>1137</u>	<u>1137</u>	
6 3/16			Perf. top
3			Perf. bottom
2	<u>1830</u>	<u>1830</u>	Perf. top
Liners Used			Perf. bottom

CASING CEMENTED SIZE No. Ft. Date
COAL WAS ENCOUNTERED AT 48 FEET INCHES
 FEET INCHES FEET INCHES
 FEET INCHES FEET INCHES

Formation	Color	Hard or Soft	Top	Bottom	Oil, Gas or Water	Depth Found	Remarks
Surface			0	15			
Slate			15	48			
Coal			48	51			
Slate			51	70			
Sand			70	315			
Slate & shells			315	654			
Salt sand			654	1030			
Slate			1030	1032			
Maxton Sand			1032	1042			
Slate			1042	1048			
Black lime			1048	1062			
Red Rock			1062	1067			
Little lime			1067	1091			
Big Lime			1091	1306			
Red Injun			1306	1355			
Injun			1355	1410			
Slate shells			1410	1895			
Shale			1895	1916			
Berea grit			1916	1925			
Slate & Shells			1925	2018			
Brown shale			2018	2090			
Slate & Shells			2090	2338			
Brown shale			2338	2465			
Light shale			2465	2548			
Brown shale			2548	2840			
Grey shale			2840	3043			
Brown shale			3043	3094			
Corniferous			3094	3097			



11/17/2023