



STATE OF WEST VIRGINIA  
DEPARTMENT OF MINES  
OIL AND GAS DIVISION

NOTICE OF PROPOSED LOCATION OF OIL AND GAS WELL

To THE DEPARTMENT OF MINES,  
Charleston, W. Va.

None  
COAL OPERATOR OR COAL OWNER

---

ADDRESS

---

COAL OPERATOR OR COAL OWNER

---

ADDRESS

---

S. M. Osburn  
OWNER OF MINERAL RIGHTS

---

Route 1, Lavalette, W. Va.  
ADDRESS

United Fuel Gas Co.  
NAME OF WELL OPERATOR

---

c/o G. H. Moore  
P. O. Box 1273, Charleston 25, W. Va.  
COMPLETE ADDRESS

---

February 25, 19 49  
PROPOSED LOCATION

---

Union District

---

Wayne County

---

Well No. 6530 <sup>38° 20'</sup><sub>82° 20'</sub>

---

S. M. Osburn Farm

GENTLEMEN:

The undersigned well operator is entitled to drill upon the above named farm or tract of land for oil and gas, having fee title thereto, (or as the case may be) under ~~grant~~ or lease dated May 29, 1939, made by S. M. Osburn, et ux, to United Fuel Gas Company, and recorded on the 16th day of June, 1939, in the office of the County Clerk for said County in Book 27, page 77.

The enclosed plat was prepared by a competent engineer and shows the proposed location of a well to be drilled for oil and gas by the undersigned well operator on the farm and in the Magisterial District and County above named, determined by survey and courses and distances from two permanent points, or land marks.

The undersigned well operator is informed and believes there are no coal operators operating beds of coal beneath said farm or tract of land on which said well is located, or within 500 feet of the boundaries of the same, who have mapped their workings and filed their maps as required by law, excepting the coal operators or coal owners, (if any) above named as addressees.

The above named coal operators or coal owners (if any) are notified that any objections they may desire to make to such proposed location, or which they are required to make by Section 3 of said Code, if the drilling of a well at said proposed location will cause a dangerous condition in or about their respective coal mines, must be received by, or filed with the Department of Mines within ten\* days from the receipt of a copy of this notice and accompanying plat by said Department. Said coal operators are further notified that forms for use in making such objections will be furnished to them by the Department of Mines promptly on request and that all such objections must set forth as is reasonably possible the ground or grounds on which such objections are based and indicate the direction and distance the proposed location should be moved to overcome same.

(The next paragraph is to be completed only in Department's copy.)

Copies of this notice and the enclosed plat were mailed by registered mail, or delivered to the above named coal operators or coal owners at their above shown respective address \_\_\_\_\_ day \_\_\_\_\_ before, or on the same day with the mailing or delivery of this copy to the Department of Mines at Charleston, West Virginia.

Very truly yours,

United Fuel Gas Co.  
WELL OPERATOR

---

c/o G. H. Moore  
STREET

---

P. O. Box 1273, Charleston 25,  
CITY OR TOWN

---

West Virginia  
STATE

Address of Well Operator }



11/10/2023

\*Section 3 . . . . If no such objections be filed or be found by the department of mines, within said period of ten days from the receipt of said notice and plat by the department of mines, to said proposed location, the department shall forthwith issue to the well operator a drilling permit reciting the filing of such plat, that no objections have been made by the coal operators to the location, or found thereto by the department, and that the same is approved and the well operator authorized to proceed to drill at said location.



STATE OF WEST VIRGINIA  
DEPARTMENT OF MINES  
OIL AND GAS DIVISION

NOTICE OF PROPOSED LOCATION OF OIL AND GAS WELL

To The Board of Mines  
Charleston, W. Va.

COAL OPERATOR INFORMATION

NAME OF COAL OPERATOR: United Fuel Gas Co.

ADDRESS: 1000 17th Street, S.W., Washington, D.C.

PROPOSED LOCATION

NAME OF WELL: ...

COUNTY: ...

TOWNSHIP: ...

RANGE: ...

SECTION: ...

The proposed well operator is entitled to drill upon the above named land or tract of land for oil and gas having for his benefit (or on the land may be) under certain conditions...

and recorded on the...

in the office of the County Clerk for said County in...

page...

The enclosed plat was prepared by a competent engineer and shows the proposed location of a well to be drilled for oil and gas by the undersigned well operator on the tract and in the Mineral District and County above named, determined by survey and distance from two permanent points of land...

The proposed well operator is entitled to drill upon the above named land or tract of land for oil and gas having for his benefit (or on the land may be) under certain conditions...

The above named coal operator or coal owners in said county are notified that the operators that may wish to drill a well in the proposed location or which they are required to make a location of said well...

and that all such objections must be presented to them for the Department of Mines...

and that all such objections must be presented to them for the Department of Mines...

and that all such objections must be presented to them for the Department of Mines...

The next paragraph is to be completed only in Department copy.

Copies of this notice and the enclosed plat were mailed by registered mail or delivery to the above named coal operators or coal owners at their above shown respective addresses...

on the same day with the mailing or delivery of this copy to the Department of Mines at Charleston, West Virginia.

Very truly yours,

United Fuel Gas Co.

Address of Well Operator

1000 17th Street, S.W., Washington, D.C.

11/10/2023

Section 3... and no objections be filed or be found by the department of mines within said period of...

and that all such objections must be presented to them for the Department of Mines...

Formation	Color	Hard or Soft	Top	Bottom	Oil, Gas or Water	Depth Found	Remarks
Little Lime			1680	1705			
Pencil Cave			1705	1707			
Big Lime			1707	1883	Oil	1838	Show
Injun Sand			1883	1965	Gas	1938	Show
Slate & Shells			1965	2315			
Hard Shells			2315	2461			
Slate			2461	2475			
Br. Shale			2475	2501			
Shells & Broken Sand			2501	2513			
Slate			2513	2516			
Berea Grit			2516	2541			
Slate			2541	2585			
Brown Shale			2585	2650			
Slate & Shells			2650	2920			
Light Shale			2920	3018			
Brown Shale			3018	3090			
Gray Shale			3090	3150	Gas	3325-3330	In Shale
Brown Shale			3150	3508			
White Slate			3508	3519			
Total Depth			3519'				Not enough gas to test before shot Shot 6-29-49 with 3500# Gel. 3009-3519 Test 20 Hrs. after shot 9/10 W 2" 127
							OPEN FLOW - 127 M - Shale 48 Hr. R.P. 350# Shut in 6-30-49 in 6-5/8" Casing

11/10/2023

Date July 21, 1949

APPROVED United Fuel Gas Co., Owner

By *G. D. Moore*  
Chief Engineer (Title)



STATE OF WEST VIRGINIA  
DEPARTMENT OF MINES  
OIL AND GAS DIVISION

*Guyandot*

WELL RECORD

Permit No. WAY-676

Oil or Gas Well Gas  
(KIND)

Company United Fuel Gas Co.  
Address P. O. Box 1273, Charleston 25, W. Va.  
Farm S. M. Osburn Acres 68  
Location (waters) Booten Branch of Millers Fork  
Well No. 6530 Elev. 967.95  
District Union County Wayne  
The surface of tract is owned in fee by \_\_\_\_\_  
Address \_\_\_\_\_  
Mineral rights are owned by S. M. Osburn  
Route 1, Lavalette Address West Virginia  
Drilling commenced 4-27-49  
Drilling completed 6-27-49  
Date Shot 6-29-49 From 3009 To 3519  
With 3500# Gel.  
Open Flow 9/10ths Water in 2" Inch  
/10ths Merc. in Inch  
Volume 127 M - Shale Cu. Ft.  
Rock Pressure 350 lbs. 48 hrs.  
Oil \_\_\_\_\_ bbls., 1st 24 hrs.  
Fresh water 1340 feet  
Salt water 1340 feet

Casing and Tubing	Used in Drilling	Left in Well	Packers
Size			Kind of Packer
16			
13			
10	25'	25'	Size of
8 1/4	787'	787'	
6 5/8	1991'	1991'	Depth set
5 3/16			
3			Perf. top
2			Perf. bottom
Liners Used			Perf. top
			Perf. bottom

CASING CEMENTED \_\_\_\_\_ SIZE \_\_\_\_\_ No. Ft. \_\_\_\_\_ Date \_\_\_\_\_  
COAL WAS ENCOUNTERED AT \_\_\_\_\_ FEET \_\_\_\_\_ INCHES  
\_\_\_\_\_ FEET \_\_\_\_\_ INCHES \_\_\_\_\_ FEET \_\_\_\_\_ INCHES  
\_\_\_\_\_ FEET \_\_\_\_\_ INCHES \_\_\_\_\_ FEET \_\_\_\_\_ INCHES

Formation	Color	Hard or Soft	Top	Bottom	Oil, Gas or Water	Depth Found	Remarks
Soil			0	7			
Slate			7	17			
Red Mud			17	32			
Blue Slate			32	90			
Red Slate			90	125			
Blue Slate			125	154			
Red Slate			154	204			
Blue Slate			204	295			
Sand			295	314			
Slate			314	411			
Gritty Lime			411	432			
Slate			432	434			
Sand			434	451			
Slate			451	465			
Sand			465	487	Bad cave	560'	
Slate			487	715			
Sand			715	745			
Slate			745	770			
Sand			770	831			
Slate			831	892			
Sand			892	973			
Slate break			973	975			
Sand			975	1001			
Slate			1001	1019			
Sand			1019	1074			
Slate			1074	1094			
Sand			1094	1119			
Slate			1119	1130			
Lime			1130	1155			
Slate			1155	1197			
Sand			1197	1227			
Slate			1227	1259	Water Sand	1340'	Hole full wat
Salt Sand			1259	1425			
Slate			1425	1429			
Sand			1429	1475			
Slate			1475	1480			
Sand			1480	1615			
Slate & Shells			1615	1680			

11/10/2023  
JUL 1949  
WEST VIRGINIA  
DEPARTMENT OF MINES

STATE OF WEST VIRGINIA  
 DEPARTMENT OF MINES  
 OIL AND GAS DIVISION

## INSPECTOR'S PLUGGING REPORT

Permit No. WAY-676-P Well No. 6530  
 COMPANY United Fuel Gas Company ADDRESS P.O. Box 1273  
Charleston 25, W. Va.  
 FARM S. M. Osbourn DISTRICT Union COUNTY Wayne

Filling Material Used Cement, clay and stone

Liner	Location	Amount	Packer	Location
PLUGS USED AND DEPTH PLACED			BRIDGES	
CEMENT-THICKNESS	WOOD-SIZE	LEAD	CONSTRUCTION-LOCATION	CASING AND TUBING
				RECOVERED    SIZE    LOST

Drillers' Names O. C. Pridemore  
Jimmy Stickler

Remarks: Bridged @ 2989'; cement 2989'-2979'; stone 2979'-2974'; clay 2974'-  
2900'; cement 2900'-2890'; stone 2890'-2885'; bridged hole @ 2571';  
cement 2571'-2561'; stone 2561'-2556'; filling hole at 2563'.

10-21-60 I hereby certify I visited the above well on this date.  
DATE



Jw Pack

DISTRICT WELL INSPECTOR  
**11/10/2023**

STATE OF WEST VIRGINIA  
DEPARTMENT OF MINES  
OIL AND GAS DIVISION

INSPECTOR'S WELL REPORT

Permit No. \_\_\_\_\_

Oil or Gas Well \_\_\_\_\_  
(KIND)

	CASING AND TUBING	USED IN DRILLING	LEFT IN WELL	PACKERS
Company _____	Size _____			
Address _____	16 _____			Kind of Packer _____
Farm _____	13 _____			
Well No. _____	10 _____			Size of _____
District _____ County _____	8 1/4 _____			
Drilling commenced _____	6 5/8 _____			Depth set _____
Drilling completed _____ Total depth _____	5 3/16 _____			
Date shot _____ Depth of shot _____	3 _____			Perf. top _____
Initial open flow _____ /10ths Water in _____ Inch	2 _____			Perf. bottom _____
Open flow after tubing _____ /10ths Merc. in _____ Inch	Liners Used _____			Perf. top _____
Volume _____ Cu. Ft.				Perf. bottom _____
Rock pressure _____ lbs. _____ hrs.	CASING CEMENTED _____ SIZE _____ No. FT. _____ Date _____			
Oil _____ bbls., 1st 24 hrs.	COAL WAS ENCOUNTERED AT _____ FEET _____ INCHES			
Fresh water _____ feet _____ feet	_____ FEET _____ INCHES _____ FEET _____ INCHES			
Salt water _____ feet _____ feet	_____ FEET _____ INCHES _____ FEET _____ INCHES			

Drillers' Names \_\_\_\_\_

Remarks:

DATE

DISTRICT WELL INSPECTOR

11/10/2023

STATE OF WEST VIRGINIA  
 DEPARTMENT OF MINES  
 OIL AND GAS DIVISION

INSPECTOR'S PLUGGING REPORT

Permit No. WAY-676-PP Well No. 6530  
 COMPANY United Fuel Gas Co. ADDRESS Box 1273  
Charleston, W. Va.  
 FARM S. M. Osbourn DISTRICT Union COUNTY Wayne

Filling Material Used Cement, stone and clay

Liner			Location	Amount	Packer	Location
PLUGS USED AND DEPTH PLACED			BRIDGES		CASING AND TUBING	
CEMENT-THICKNESS	WOOD-SIZE	LEAD	CONSTRUCTION-LOCATION		RECOVERED	SIZE LOST

Drillers' Names O. C. Pridemore  
Jimmy Stickler

Remarks: Clay 2556'-2496'; cement 2496'-2486'; stone 2486'-2481'; set bridge @ 2021'; cement 2021'-2011'; stone 2011'-2006'; filling hole at 1800'.



10-27-60 I hereby certify I visited the above well on this date.  
DATE  
Jw. Pack  
 DISTRICT WELL INSPECTOR  
**11/10/2023**

STATE OF WEST VIRGINIA  
DEPARTMENT OF MINES  
OIL AND GAS DIVISION

INSPECTOR'S WELL REPORT

Permit No. \_\_\_\_\_

Oil or Gas Well \_\_\_\_\_  
(KIND)

Company _____ Address _____ Farm _____ Well No. _____ District _____ County _____ Drilling commenced _____ Drilling completed _____ Total depth _____ Date shot _____ Depth of shot _____ Initial open flow _____ /10ths Water in _____ Inch Open flow after tubing _____ /10ths Merc. in _____ Inch Volume _____ Cu. Ft. Rock pressure _____ lbs. _____ hrs. Oil _____ bbls., 1st 24 hrs. Fresh water _____ feet _____ feet Salt water _____ feet _____ feet	CASING AND TUBING	USED IN DRILLING	LEFT IN WELL	PACKERS
	Size _____ 16 _____ 13 _____ 10 _____ 8 1/4 _____ 6 5/8 _____ 5 3/16 _____ 3 _____ 2 _____ Liners Used _____			
CASING CEMENTED _____ SIZE _____ No. FT. _____ Date _____				
COAL WAS ENCOUNTERED AT _____ FEET _____ INCHES				
_____ FEET _____ INCHES _____ FEET _____ INCHES				
_____ FEET _____ INCHES _____ FEET _____ INCHES				

Drillers' Names \_\_\_\_\_

Remarks:

DATE

DISTRICT WELL INSPECTOR

11/10/2023



STATE OF WEST VIRGINIA  
DEPARTMENT OF MINES  
OIL AND GAS DIVISION  
**INSPECTOR'S PLUGGING REPORT**

Permit No. WAY-676-P Well No. 6530  
 COMPANY United Fuel Gas Co. ADDRESS Box 1273  
Charleston, W. Va.  
 FARM S. M. Osbourn DISTRICT Union COUNTY Wayne

Filling Material Used Clay, cement and stone

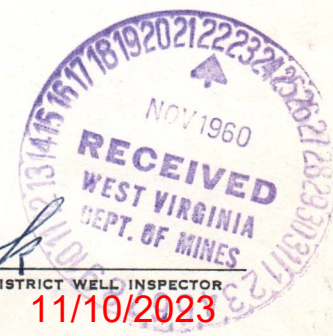
Liner			Location	Amount	Packer	Location		
PLUGS USED AND DEPTH PLACED			BRIDGES			CASING AND TUBING		
CEMENT-THICKNESS	WOOD-SIZE	LEAD	CONSTRUCTION-LOCATION			RECOVERED	SIZE	LOST
						1991'	7"	0
						787'	8"	0
						1-	10"	25'

Drillers' Names O. C. Pridemore  
Jimmy Stickler

Remarks: Set bridge @ 1 455'; cement 1455'-1445'; stone 1445'-1440'; clay 1440'-1239'; cement 1239'-1229'; stone 1229'-1224'; set bridge @ 825'; cement 825'-815'; stone 815'-810'; clay 810'-700'; cement 700'-690'; stone 690'-685'; bridge hole at 200'; cement 200'-190'; stone 190'-185'; clay 185' to 36' of surface.

11-15-60 I hereby certify I visited the above well on this date.  
DATE

*J.W. Packer*  
 DISTRICT WELL INSPECTOR  
 11/10/2023



STATE OF WEST VIRGINIA  
DEPARTMENT OF MINES  
OIL AND GAS DIVISION

INSPECTOR'S WELL REPORT

Permit No. \_\_\_\_\_ Oil or Gas Well \_\_\_\_\_  
(KIND)

	CASING AND TUBING	USED IN DRILLING	LEFT IN WELL	PACKERS
Company _____	Size _____			
Address _____	16 _____			Kind of Packer _____
Farm _____	13 _____			
Well No. _____	10 _____			Size of _____
District _____ County _____	8 1/4 _____			
Drilling commenced _____	6 3/8 _____			Depth set _____
Drilling completed _____ Total depth _____	5 3/16 _____			
Date shot _____ Depth of shot _____	3 _____			Perf. top _____
Initial open flow _____ /10ths Water in _____ Inch	2 _____			Perf. bottom _____
Open flow after tubing _____ /10ths Merc. in _____ Inch	Liners Used _____			Perf. top _____
Volume _____ Cu. Ft.				Perf. bottom _____
Rock pressure _____ lbs. _____ hrs.	CASING CEMENTED _____ SIZE _____ No. FT. _____ Date _____			
Oil _____ bbls., 1st 24 hrs.	COAL WAS ENCOUNTERED AT _____ FEET _____ INCHES			
Fresh water _____ feet _____ feet	_____ FEET _____ INCHES _____ FEET _____ INCHES			
Salt water _____ feet _____ feet	_____ FEET _____ INCHES _____ FEET _____ INCHES			

Drillers' Names \_\_\_\_\_

Remarks: \_\_\_\_\_

DATE \_\_\_\_\_

DISTRICT WELL INSPECTOR  
11/10/2023

PROPOSED MANNER OF PLUGGING AND FILLING WELL

(REQUIRED BY RULES AND REGULATIONS)

WEST VIRGINIA DEPARTMENT OF MINES

OIL AND GAS DIVISION

WORK ORDER

Well to be plugged and filled as follows:

Set Bridge at 2989' - 20' above Shot Hole  
 Put 2 sacks cement on top of bridge  
 Crushed Stone 2979' - 2974'  
 Mud & Clay 2974' - 2900'  
 Cement 2900' - 2890'  
 Crushed Stone 2890' - 2885'  
 Set Bridge at 2571' - 30' below Berea Sand  
 Put 2 sacks cement on top of bridge  
 Crushed Stone 2561' - 2556'  
 Mud & Clay 2556' - 2496' - 20' above Berea Sand  
 Cement 2496' - 2486'  
 Crushed Stone 2486' - 2481'  
 Set Bridge at 2021' - 30' below 6-5/8" Casing Point  
 Put 2 sacks cement on top of bridge  
 Crushed Stone 2011' - 2006'  
 Pull 6-5/8" Casing 1991'  
 Mud & Clay 2006' - 1687' - 20' above Big Lime  
 Cement 1687' - 1677'  
 Crushed Stone 1677' - 1672'  
 Set Bridge at 1455' - 30' below Salt Sand  
 Put 2 sacks cement on top of bridge  
 Crushed Stone 1445' - 1440'  
 Mud & Clay 1440' - 1239' - 20' above Salt Sand  
 Cement 1239' - 1229'  
 Crushed Stone 1229' - 1224'  
 Set Bridge at 825' - 30' below 8-1/4" Casing  
 Put 2 sacks cement on top of bridge  
 Crushed Stone 815' - 810'  
 Pull 8-1/4" Casing 795'  
 Mud & Clay 810' - 700'  
 Cement 700' - 690'  
 Crushed Stone 690' - 685'  
 Set Bridge at 200'  
 Put 2 sacks cement on top of bridge  
 Crushed Stone 190' - 185'  
 Mud & Clay 185' - 3'  
 Cement 3' - Surface

To the Department of Mines Coal Owner or Operator, Lease or Property Owner. Erect monument 30" above the surface with inscription "United Fuel Gas Co. Well No. 6530 - Abandoned Date, \_\_\_\_\_."

Gentlemen:

This "work order" is submitted for your approval and concurrence and unless notified of your disapproval or non-concurrence, the undersigned will proceed with the plugging and filling of said well in the above described manner on the date inspector is notified after permit is issued.

Very truly yours,

UNITED FUEL GAS COMPANY

Well Operator

No objections have been filed by the coal owner or coal operator, or any available adjacent lease or property owners or interposed by the Department of Mines to the manner herein described for the plugging and filling of the well above mentioned. Therefore, the same is hereby approved this

7TH day of SEPTEMBER, 19 60.

11/10/2023

DEPARTMENT OF MINES Oil and Gas Division

By: \_\_\_\_\_

NOTE: This "work order" shall be filed in triplicate, one copy for the files of the Department of Mines; one to be approved or corrected and returned to the well operator as his authority for plugging said well; and one for the well inspector.



STATE OF WEST VIRGINIA  
DEPARTMENT OF MINES  
OIL AND GAS DIVISION

NOTICE OF INTENTION TO PLUG AND ABANDON WELL

(REQUIRED BY SECTION 9, ARTICLE 4, CHAPTER 22 OF THE CODE)

To THE DEPARTMENT OF MINES,  
Charleston, W. Va.

Coal Operator	<u>United Fuel Gas Company</u>	Name of Well Operator	
		P. O. Box 1273	
Address	<u>Charleston 25, West Virginia</u>	Complete Address	
Coal Owner	<u>Carl J. and Verna Osburn</u>	Date	<u>September 2, 1960</u>
Route #1	<u>Route #1</u>	<b>WELL TO BE ABANDONED</b>	
Address	<u>Lavalette, W. Va.</u>	Union	<u>Union</u> District
Lease or Property Owner	<u>Carl J. Osburn</u>	County	<u>Wayne</u> County
Route #1	<u>Route #1</u>	Well No.	<u>6530</u>
Address	<u>Lavalette, W. Va.</u>	Farm	<u>S. M. Osburn</u> Farm
Inspector to be notified	<b>JAMES W. PACK HAMLIN, WEST VIRGINIA</b>	Telephone Number	

Gentlemen:— **24 HOURS IN ADVANCE OF PLUGGING**

The undersigned well operator is about to abandon the above described well and will commence

the work of plugging and abandoning said well on the date inspector is notified (which date shall not be less than five days after the day on which this notice so mailed is received, or in due course should be received by the Department of Mines).


This notice is given you in order that your respective representatives may be present at the plugging and filling of said well. You are further notified that whether you are represented or not represented the undersigned will proceed on that date, or shortly thereafter, to plug and fill said well in the manner required by Section 10, Article 4, Chapter 22 of the Code and given in detail on the reverse side of this notice, in "Work Order."

This notice is being mailed by registered mail to each of you at the above addresses on the above date.

Very truly yours,

UNITED FUEL GAS COMPANY

Well Operator



NOTE: Upon the abandonment of any well drilled prior to June 1, 1929, a plat prepared by a registered engineer shall be filed with THREE COPIES OF APPLICATION, (OG-9) AND "WORK ORDER" AND TWO COPIES OF THE WELL RECORD, (OG-10). The map must show the district and county in which the tract of land is located, the name and acreage of same, the name or names of the owners and names of adjacent tracts and the location of the well to be abandoned, determined by survey with the courses and distances of such well from two permanent points or landmarks on said tract.

11/10/2023

NOTE: In case plugging is not commenced within four months from the date of permit, same shall expire and be of no further force or effect.

NOTE: PERMIT IS NOT TRANSFERABLE.

WAY-676 P

Permit Number

STATE OF WEST VIRGINIA  
DEPARTMENT OF MINES  
OIL AND GAS DIVISION

AFFIDAVIT OF PLUGGING AND FILLING WELL

AFFIDAVIT SHOULD BE MADE IN TRIPPLICATE, ONE COPY MAILED TO THE DEPARTMENT, ONE COPY TO BE RETAINED BY THE WELL OPERATOR AND THE THIRD COPY (AND EXTRA COPIES IF REQUIRED) SHOULD BE MAILED TO EACH COAL OPERATOR AT THEIR RESPECTIVE ADDRESSES.

COAL OPERATOR OR OWNER	UNITED FUEL GAS CO
ADDRESS	P.O. BOX 1275 CHARLESTON 25, W.VA.
COAL OPERATOR OR OWNER	NAME OF WELL OPERATOR
Carl J. Osburn	WELL AND LOCATION
ADDRESS	Union District
Lavalette, W.VA.	Wayne County
LEASE OR PROPERTY OWNER	Well No. 6530
ADDRESS	S. M. Osburn Farm
STATE INSPECTOR SUPERVISING PLUGGING	J. W. Pack

AFFIDAVIT


STATE OF WEST VIRGINIA,  
County of Lincoln

SS:

O.C. PRIDEMORE and FROUD HARRIS

being first duly sworn according to law depose and say that they are experienced in the work of plugging and filling oil and gas wells and were employed by PRIDEMORE PLUGGING CO., well operator, and participated in the work of plugging and filling the above well, that said work was commenced on the 17 day of Oct, 1960, and that the well was plugged and filled in the following manner:

SAND OR ZONE RECORD FORMATION	FILLING MATERIAL		PLUGS USED		CASING	
			SIZE & KIND		CSG PULLED	CSG LEFT IN
Bridge was set at	2989'	with two bags of cement and 5' of stone	2974'		2974'	
Clay	2974'	2900				
Cement	2900	2890 Stone 2890	2885	Bridge at 2571	2bags Cement	
5' stone 2556 Clay	2556	2496 Cement 2496	2486	Stone 2486	2481	
Bridge set 2021 Cement	2021	2011 stone 2011	2006	Pulled	2011 ft of 8" Casing	
Clay	2006	1685 Cement 1685	1675	stone 1675	1670	
Bridge set at	1455	2 bags cement 1455	1450	5' stone 1450	1445	
Clay	1445	1239 Cement 1239	1229	stone 1229	1224	
Bridge set	825	Cement 815	810	Pulled	794' of 8 1/4 casing	
Clay	810	700 Cement 700	690	Stone 690	685	
Bridge set	200	Cement 200	190	Stone 190	185	
Clay	185	3 10" Casing			left in hole	
COAL SEAMS			DESCRIPTION OF MONUMENT			
(NAME)			Cement in top of 10" casing			
(NAME)			U.F.G.Co. # 6530			
(NAME)			Abnd 16/11/1960			
(NAME)			(November 16, 1960)			



and that the work of plugging and filling said well was completed on the 16 day of 11, 1960.

And further deponents saith not.

Sworn to and subscribed before me this 16 day of 11, 1960.

My commission expires: 5-8-68

O.C. Pridemore  
Froud Harris 11/10/2023  
Marjorie S. Malcom  
Notary Public.  
Permit No. Way. 676-P

STATE OF WEST VIRGINIA  
DEPARTMENT OF MINES  
OIL AND GAS DIVISION

STATEMENT OF PLUGGING AND FILLING WELLS

UNITED FUEL GAS CO  
P.O. BOX 1073  
CHARLESTON, W. VA.

60

NOV. 17

Union

Carl E. Osburn

Wayne

Lawrence, W. Va.

6330

S. M. Osburn

J. W. Pack

Lincoln

O.C. PRIMMERS

FRED HARRIS

PRIMMERS PLUGGING CO.

60

60

17

Quantity	Material	Unit Price	Total	Description
2374	Clay	2374		Clay
2300	Cement	2300		Cement
2350	5' stone	2350		5' stone
2400	2400 Cement	2400		2400 Cement
2000	2000 stone	2000		2000 stone
1675	stone	1675		stone
1450	5' stone	1450		5' stone
1239	stone	1239		stone
825	Cement	825		Cement
700	700 Cement	700		700 Cement
200	Cement	200		Cement
185	10" casing	185		10" casing

J. W. Pack  
Nov 17, 1930

11/10/2023