



STATE OF WEST VIRGINIA
DEPARTMENT OF MINES
OIL AND GAS DIVISION

NOTICE OF PROPOSED LOCATION OF OIL AND GAS WELL

To THE DEPARTMENT OF MINES,
Charleston, W. Va.

(Not a coal area)
COAL OPERATOR OR COAL OWNER

Mills Brothers & Smith
NAME OF WELL OPERATOR

ADDRESS

Wayne, W.Va.
COMPLETE ADDRESS

COAL OPERATOR OR COAL OWNER

Dec. 3rd 1949. 19
PROPOSED LOCATION

ADDRESS

Union District

Paul Ray
OWNER OF MINERAL RIGHTS

Wayne County

Lavalette, W.Va. R.F.D.
ADDRESS

Well No. 1 38° 20'
82° 20'

Paul Ray Farm

GENTLEMEN:

The undersigned well operator is entitled to drill upon the above named farm or tract of land for oil and gas, having fee title thereto, (or as the case may be) under grant or lease dated November 28th 1949, made by Paul Ray & wife, to Earl Smith et al (Not yet recorded), and recorded on the _____ day of _____, in the office of the County Clerk for said County in Book _____, page _____.

The enclosed plat was prepared by a competent engineer and shows the proposed location of a well to be drilled for oil and gas by the undersigned well operator on the farm and in the Magisterial District and County above named, determined by survey and courses and distances from two permanent points, or land marks.


The undersigned well operator is informed and believes there are no coal operators operating beds of coal beneath said farm or tract of land on which said well is located, or within 500 feet of the boundaries of the same, who have mapped their workings and filed their maps as required by law, excepting the coal operators or coal owners (if any) above named as addressees.

The above named coal operators or coal owners (if any) are notified that any objections they may desire to make to such proposed location, or which they are required to make by Section 3 of said Code, if the drilling of a well at said proposed location will cause a dangerous condition in or about their respective coal mines, must be received by, or filed with the Department of Mines within ten* days from the receipt of a copy of this notice and accompanying plat by said Department. Said coal operators are further notified that forms for use in making such objections will be furnished to them by the Department of Mines promptly on request and that all such objections must set forth as definitely as is reasonably possible the ground or grounds on which such objections are based and indicate the direction and distance the proposed location should be moved to overcome same.

(The next paragraph is to be completed only in Department's copy.)

Copies of this notice and the enclosed plat were mailed by registered mail, or delivered to the above named coal operators or coal owners at their above shown respective address _____ day _____ before, or on the same day with the mailing or delivery of this copy to the Department of Mines at Charleston, West Virginia.

Very truly yours,



Address of Well Operator }

Mills Brothers & Smith
WELL OPERATOR
By Paris S. D. ... Eng'r.
STREET
Wayne, W.Va.
CITY OR TOWN
STATE

11/10/2023

*Section 3 If no such objections be filed or be found by the department of mines, within said period of ten days from the receipt of said notice and plat by the department of mines, to said proposed location, the department shall forthwith issue to the well operator a drilling permit reciting the filing of such plat, that no objections have been made by the coal operators to the location, or found thereto by the department, and that the same is approved and the well operator authorized to proceed to drill at said location.

705

Formation	Color	Hard or Soft	Top	Bottom	Oil, Gas or Water	Depth Found	Remarks
Light shale			2150	2155			
Berea sand			2155	2175			
Slate and shells			2175	2225			
Brown shale			2225	2320			
White slate			2320	2730			
Brown shale			2730	2825			
Slate			2825	2970			
Brown shale			2970	3070			
White shale			3070	3100			
Brown shale			3100	3165			
White slate			3165	3365			
Brown shale			3365	3427	Gas	3140 - 3145	
Coniferous			3411	3411			
Toral depth				3411			

11/10/2023

Date _____, 19__

APPROVED _____

By _____ (Title)



STATE OF WEST VIRGINIA
DEPARTMENT OF MINES
OIL AND GAS DIVISION

WELL RECORD

Permit No. WAY-705

Oil or Gas Well

(KIND)

Company MILLS BROTHERS & SMITH
 Address Wayne, W. Va.
 Farm Paul Ray Acres 160
 Location (waters) _____
 Well No. 1 Elev. 626
 District Union County Wayne
 The surface of tract is owned in fee by _____
 Address _____
 Mineral rights are owned by Paul Ray
 Address Hightstown
 Drilling commenced Apr 19-49
 Drilling completed 4/23/50
 Date Shot 4/23/50 From 3411 To 2870'
 With _____
 Open Flow _____ /10ths Water in _____ Inch
 _____ /10ths Merc. in _____ Inch
 Volume _____ Cu. Ft.
 Rock Pressure _____ lbs.
 Oil _____ bbls., 1st 24 hrs.
 Fresh water _____ feet
 Salt water _____ feet

Casing and Tubing	Used in Drilling	Left in Well	Packers
Size			Kind of Packer
16			
13			
10			Size of
8 3/4	276'	" none	
6 5/8	1670'	" none	Depth set
5 3/16			
3			Perf. top
2			Perf. bottom
Liners Used			Perf. top
			Perf. bottom

CASING CEMENTED _____ SIZE _____ No. Ft. _____ Date _____

COAL WAS ENCOUNTERED AT _____ FEET _____ INCHES
 _____ FEET _____ INCHES
 _____ FEET _____ INCHES

Formation	Color	Hard or Soft	Top	Bottom	Oil, Gas or Water	Depth Found	Remarks
Surface			0	20			
Slate			20	60			
Sand			60	80			
Blue Slate			80	130	Water	80	Hole full
Red salte			130	140			
Blue slate			140	266			
Sand			266	298			
Slate			298	310			
Broken sand			310	330			
Slate			330	350			
Sand			350	375			
Slate			375	400			
Sand			400	430			
Slate			430	485			
Sand			485	535	Salt water	at 490	
Sand			535	575			
Slate			575	710	Water	633	Hole full
Sand			710	735			
Slate			735	770			
Salt sand			770	873			
Slate			873	925			
Sand			925	955			
Slate			955	1125			
Sand			1125	1150			
Slate			1150	1285			
Red rock			1285	1298			
Slate			1298	1305			
Little lime			1305	1317			
Pencil cave			1317	1340			
Big lime			1340	1342			
Red rock			1342	1510			
Injun sand			1510	1515			
Slate			1515	1613			
Gritty lime			1613	1640			
Slate and shells			1640	1720			
Shale - hard			1720	2010			
Slate shells			2010	2070			
			2070	2150			

11/10/2023


STATE OF WEST VIRGINIA
DEPARTMENT OF MINES
OIL AND GAS DIVISION

INSPECTOR'S WELL REPORT

Permit No. Wayne-705

Oil or Gas Well _____
(KIND)

Company <u>Mills Bros-Smith</u>	CASING AND TUBING	USED IN DRILLING	LEFT IN WELL	PACKERS
Address <u>Wayne West Virginia</u>	Size			
Farm <u>Paul Ray</u>	16			Kind of Packer
Well No. <u>1</u>	13			
District <u>Union</u> County <u>Wayne</u>	10			Size of
Drilling commenced <u>Dec. 20-49</u>	8 1/4			Depth set
Drilling completed _____ Total depth _____	6 3/8			
Date shot _____ Depth of shot _____	5 3/16			Perf. top
Initial open flow _____ /10ths Water in _____ Inch	3			Perf. bottom
Open flow after tubing _____ /10ths Merc. in _____ Inch	2			Perf. top
Volume _____ Cu. Ft.	Liners Used			Perf. bottom
Rock pressure _____ lbs. _____ hrs.	CASING CEMENTED _____ SIZE _____ No. FT. _____ Date _____			
Oil _____ bbls., 1st 24 hrs.	COAL WAS ENCOUNTERED AT _____ FEET _____ INCHES			
Fresh water _____ feet _____ feet	_____ FEET _____ INCHES _____ FEET _____ INCHES			
Salt water _____ feet _____ feet	_____ FEET _____ INCHES _____ FEET _____ INCHES			



Drillers' Names Romey Swanson - Earl Smith

Remarks: Drilling at 415 feet

12-23-49
DATE

O.C. Allen
DISTRICT WELL INSPECTOR

STATE OF WEST VIRGINIA
 DEPARTMENT OF MINES
 OIL AND GAS DIVISION
INSPECTOR'S PLUGGING REPORT

Permit No. _____

Well No. _____

COMPANY _____ ADDRESS _____

FARM _____ DISTRICT _____ COUNTY _____

Filling Material Used _____

Liner	Location	Amount	Packer	Location		
PLUGS USED AND DEPTH PLACED			BRIDGES	CASING AND TUBING		
CEMENT-THICKNESS	WOOD-SIZE	LEAD	CONSTRUCTION-LOCATION	RECOVERED	SIZE	LOST

Drillers' Names _____

Remarks:

_____ I hereby certify I visited the above well on this date.
DATE

DISTRICT WELL INSPECTOR
11/10/2023

STATE OF WEST VIRGINIA
DEPARTMENT OF MINES
OIL AND GAS DIVISION

INSPECTOR'S WELL REPORT

Permit No. Mag-705

Oil or Gas Well _____
(KIND)


Company Mills Bros. & Smith
 Address Wayne, W. Va.
 Farm Paul Ray
 Well No. 1
 District Union County Wayne
 Drilling commenced _____
 Drilling completed _____ Total depth _____
 Date shot _____ Depth of shot _____
 Initial open flow _____ /10ths Water in _____ Inch
 Open flow after tubing _____ /10ths Merc. in _____ Inch
 Volume _____ Cu. Ft.
 Rock pressure _____ lbs. _____ hrs.
 Oil _____ bbls., 1st 24 hrs.
 Fresh water _____ feet _____ feet
 Salt water _____ feet _____ feet

CASING AND TUBING	USED IN DRILLING	LEFT IN WELL	PACKERS
Size			
16			Kind of Packer _____
13			
10			Size of _____
8 1/4			
6 5/8			Depth set _____
5 3/16			
3			Perf. top _____
2			Perf. bottom _____
Liners Used			Perf. top _____
			Perf. bottom _____

CASING CEMENTED _____ SIZE _____ No. FT. _____ Date _____
 COAL WAS ENCOUNTERED AT _____ FEET _____ INCHES
 _____ FEET _____ INCHES FEET _____ INCHES
 _____ FEET _____ INCHES FEET _____ INCHES

Drillers' Names Earl Smith - Roney Swanson

Remarks: Drilling at 1438 feet.



1-9-50.
DATE

O.A. Allen
DISTRICT WELL INSPECTOR

11/10/2023

STATE OF WEST VIRGINIA
DEPARTMENT OF MINES
OIL AND GAS DIVISION

INSPECTOR'S PLUGGING REPORT

Permit No. _____

Well No. _____

COMPANY _____ ADDRESS _____

FARM _____ DISTRICT _____ COUNTY _____

Filling Material Used _____

Liner Location Amount Packer Location

PLUGS USED AND DEPTH PLACED			BRIDGES	CASING AND TUBING		
CEMENT-THICKNESS	WOOD-SIZE	LEAD	CONSTRUCTION-LOCATION	RECOVERED	SIZE	LOST

Drillers' Names _____

Remarks: _____

DATE I hereby certify I visited the above well on this date.

DISTRICT WELL INSPECTOR
11/10/2023

STATE OF WEST VIRGINIA
DEPARTMENT OF MINES
OIL AND GAS DIVISION

INSPECTOR'S WELL REPORT

Permit No. Wayne-705

Oil or Gas Well _____
(KIND)

Company <u>Mills Bros. & Smith</u>	CASING AND TUBING	USED IN DRILLING	LEFT IN WELL	PACKERS
Address <u>Wayne, W. Va.</u>	Size			
Farm <u>Paul Ray.</u>	16			Kind of Packer _____
Well No. <u>1.</u>	13			
District <u>Union</u> County <u>Wayne</u>	10			Size of _____
Drilling commenced <u>Dec. 19-49.</u>	8 1/4	<u>276</u>		
Drilling completed _____ Total depth _____	6 5/8	<u>1670.</u>		Depth set _____
Date shot _____ Depth of shot _____	5 3/16			
Initial open flow _____ /10ths Water in _____ Inch	3			Perf. top _____
Open flow after tubing _____ /10ths Merc. in _____ Inch	2			Perf. bottom _____
Volume _____ Cu. Ft.	Liners Used			Perf. top _____
Rock pressure _____ lbs. _____ hrs.				Perf. bottom _____
Oil _____ bbls., 1st 24 hrs.	CASING CEMENTED _____ SIZE _____ No. FT. _____ Date _____			
Fresh water _____ feet _____ feet	COAL WAS ENCOUNTERED AT _____ FEET _____ INCHES			
Salt water _____ feet _____ feet	_____ FEET _____ INCHES FEET _____ INCHES			
	_____ FEET _____ INCHES FEET _____ INCHES			

Drillers' Names Earl Smith - Romeo Swanson

Remarks: Drilling at 2736'

1-30-50

DATE



O. C. Allen

DISTRICT WELL INSPECTOR

11/10/2023

STATE OF WEST VIRGINIA
DEPARTMENT OF MINES
OIL AND GAS DIVISION

INSPECTOR'S WELL REPORT

Permit No. Way-705

Oil or Gas Well _____
(KIND)

		CASING AND TUBING	USED IN DRILLING	LEFT IN WELL	PACKERS
Company	<u>Mills Bros & Smith</u>	Size			
Address	<u>Wayne, W. Va.</u>	16			Kind of Packer
Farm	<u>Paul Ray</u>	13			
Well No.	<u>1</u>	10			Size of
District	<u>Union</u> County <u>Wayne</u>	8 1/4	<u>276'</u>		
Drilling commenced	<u>12-19-49</u>	6 5/8	<u>1670'</u>		Depth set
Drilling completed	_____ Total depth _____	5 3/16			
Date shot	_____ Depth of shot _____	3			Perf. top
Initial open flow	_____ /10ths Water in _____ Inch	2			Perf. bottom
Open flow after tubing	_____ /10ths Merc. in _____ Inch	Liners Used			Perf. top
Volume	_____ Cu. Ft.				Perf. bottom
Rock pressure	_____ lbs. _____ hrs.	CASING CEMENTED	SIZE	No. FT.	Date
Oil	_____ bbls., 1st 24 hrs.	COAL WAS ENCOUNTERED AT _____ FEET _____ INCHES			
Fresh water	_____ feet _____ feet	_____ FEET _____ INCHES	_____ FEET _____ INCHES	_____ FEET _____ INCHES	_____ FEET _____ INCHES
Salt water	_____ feet _____ feet	_____ FEET _____ INCHES	_____ FEET _____ INCHES	_____ FEET _____ INCHES	_____ FEET _____ INCHES

Drillers' Names Earl Smith - Romely Swanson

Remarks:

4-21-50

DATE



O.C. Allen

DISTRICT WELL INSPECTOR

11/10/2023

STATE OF WEST VIRGINIA
DEPARTMENT OF MINES
OIL AND GAS DIVISION

INSPECTOR'S WELL REPORT

Permit No. Hay-705

Oil or Gas Well _____
(KIND)

Company	CASING AND TUBING	USED IN DRILLING	LEFT IN WELL	PACKERS
<u>Mills Bros & Smith</u>	Size			
<u>Hayne, W. Va.</u>	16			Kind of Packer _____
<u>Paul Ray</u>	13			
Well No. <u>1.</u>	10			Size of _____
District <u>Union</u> County <u>Hayne</u>	8 1/4	<u>276-11"</u>		
Drilling commenced <u>Dec. 19-1949</u>	6 5/8	<u>1670</u>		Depth set _____
Drilling completed <u>April 23-50</u> Total depth <u>3411</u>	5 3/16			
Date shot <u>April 24-50</u> Depth of shot <u>3411 to 2870</u>	3			Perf. top _____
Initial open flow _____ /10ths Water in _____ Inch	2			Perf. bottom _____
Open flow after tubing _____ /10ths Merc. in _____ Inch	Liners Used			Perf. top _____
Volume <u>Dry</u> _____ Cu. Ft.				Perf. bottom _____
Rock pressure _____ lbs. _____ hrs.	CASING CEMENTED _____ SIZE _____ No. FT. _____ Date _____			
Oil _____ bbls., 1st 24 hrs.	COAL WAS ENCOUNTERED AT _____ FEET _____ INCHES			
Fresh water _____ feet _____ feet	_____ FEET _____ INCHES _____ FEET _____ INCHES			
Salt water _____ feet _____ feet	_____ FEET _____ INCHES _____ FEET _____ INCHES			

Drillers' Names Earl Smith - Fred Wizer

Remarks: _____



4-24-50

DATE

O.C. Allen

DISTRICT WELL INSPECTOR

11/10/2023

PROPOSED MANNER OF PLUGGING AND FILLING WELL

(REQUIRED BY RULES AND REGULATIONS)

WEST VIRGINIA DEPARTMENT OF MINES

OIL AND GAS DIVISION

WORK ORDER

Well to be plugged and filled as follows:

WORK ORDER PREPARED BY THE DEPARTMENT OF MINES

BRIDGE HOLE AT 2730'
Fill with clay to 2500'
Cement 2500' - 2490'
5' stone on cement

BRIDGE HOLE AT 2225'
Fill with clay to 2120'
Cement 2120' - 2110'
5' crushed stone

BRIDGE HOLE AT 1750'
Fill with clay to 1700'
Cement 1700' - 1690'
5' crushed stone
Lift and remove 6-5/8" casing
Continue filling with clay to 1490'
Cement 1490' - 1480'

BRIDGE HOLE AT 1200'
Fill with clay to 1090'
Cement 1090' @ 1080'

BRIDGE HOLE AT 700'
Fill with clay to 470'
Cement 470' - 460'

BRIDGE HOLE AT 300'
2 bags cement on bridge
Lift and remove 8 1/4" casing
Continue filling with clay to surface

ERECT MARKER SUCH AS IS DESCRIBED IN RULE 18, 1931 REGULATIONS.

To the Department of Mines
Coal Owner or Operator,
Lease or Property Owner.

Gentlemen:

This "work order" is submitted for your approval and concurrence and unless notified of your disapproval or non-concurrence, the undersigned will proceed with the plugging and filling of said well in the above described manner on the date stated in the notice of intention to plug and abandon the said well on opposite side of this sheet.

Very truly yours,

Well Operator.

No objections have been filed by the coal owner or coal operator, or any available adjacent lease or property owners or interposed by the Department of Mines to the manner herein described for the plugging and filling of the well above mentioned. Therefore, the same is hereby approved this

26th day of April, 19 50.

DEPARTMENT OF MINES
Oil and Gas Division

By: _____

NOTE: This "work order" shall be filed in triplicate, one copy for the files of the Department of Mines; one to be approved or corrected and returned to the well operator as his authority for plugging said well; and one for the well inspector.



STATE OF WEST VIRGINIA
 DEPARTMENT OF MINES
 OIL AND GAS DIVISION

NOTICE OF INTENTION TO PLUG AND ABANDON WELL

(REQUIRED BY SECTION 9, ARTICLE 4, CHAPTER 22 OF THE CODE)

To THE DEPARTMENT OF MINES,
 Charleston, W. Va.

----- COAL OPERATOR OR COAL OWNER	Mills Brothers & Smith ----- NAME OF WELL OPERATOR
----- ADDRESS	Wayne, West Virginia ----- COMPLETE ADDRESS
----- COAL OPERATOR OR COAL OWNER	April 26, 19 50 -----
----- ADDRESS	WELL TO BE ABANDONED Union District
----- LEASE OR PROPERTY OWNER	Wayne County
----- ADDRESS	Well No. 1 ----- Paul Ray Farm

Gentlemen:— NOTIFY MR. O. C. ALLNE, WAYNE, W. VA. - PHONE 89-J
 24 HOURS IN ADVANCE OF PLUGGING DATE.

The undersigned well operator is about to abandon the above described well and will commence the work of plugging and abandoning said well on the _____ day of _____, 19 ____, (which date shall not be less than five days after the day on which this notice so mailed is received, or in due course should be received by the Department of Mines.)

This notice is given you in order that your respective representatives may be present at the plugging and filling of said well. You are further notified that whether you are represented or not represented the undersigned will proceed on that date, or shortly thereafter, to plug and fill said well in the manner required by Section 10, Article 4, Chapter 22 of the Code and given in detail on the reverse side of this notice, in "Work Order."

This notice is being mailed by registered mail to each of you at the above addresses on the above date.

Very truly yours,

Carl Smith

Well Operator.

11/10/2023

NOTE: Upon the abandonment of all wells drilled prior to June 1, 1929, a plat prepared by a competent engineer, showing the district and county in which the tract of land is located, the name and acreage of same, the names of the owners and adjacent tracts, and the location of the about to be abandoned well, determined by survey, and the courses and distances of such well from two permanent points or landmarks on said tract, shall be submitted with this notice.

(Over)

WAY-705-P

PERMIT NUMBER

STATE OF WEST VIRGINIA
DEPARTMENT OF MINES
OIL AND GAS DIVISION

AFFIDAVIT OF PLUGGING AND FILLING WELL

AFFIDAVIT SHOULD BE MADE IN TRIPPLICATE, ONE COPY MAILED TO THE DEPARTMENT, ONE COPY TO BE RETAINED BY THE WELL OPERATOR AND THE THIRD COPY (AND EXTRA COPIES IF REQUIRED) SHOULD BE MAILED TO EACH COAL OPERATOR AT THEIR RESPECTIVE ADDRESSES.

COAL OPERATOR OR OWNER Mills Bros. & Smith NAME OF WELL OPERATOR Rayne, W. J.
 ADDRESS _____ COMPLETE ADDRESS _____
 COAL OPERATOR OR OWNER _____ WELL AND LOCATION Prig 5 - 19 50
 ADDRESS _____ Union District _____
 LEASE OR PROPERTY OWNER _____ Rayne County _____
 ADDRESS _____ Well No. 1. Farm _____
Paul Ray.
O.C. Allen

STATE INSPECTOR SUPERVISING PLUGGING _____

AFFIDAVIT

STATE OF WEST VIRGINIA, }
 County of _____ } SS:

_____ and _____
 being first duly sworn according to law depose and say that they are experienced in the work of plugging and filling oil and gas wells and were employed by _____, well operator, and participated in the work of plugging and filling the above well, that said work was commenced on the _____ day of _____, 19____, and that the well was plugged and filled in the following manner:

SAND OR ZONE RECORD	FILLING MATERIAL		PLUGS USED	CASING			
	FORMATION	CONTENT		FROM	TO	SIZE & KIND	CSG PULLED
Bridged and filled	Clay	2730	2500	Wooden conductor			
	Cement	2500	2490	8 1/2"		276 1/2'	
	Stone	2490	2485	6 5/8"		1670'	
Bridged and filled	Clay	2235	2120				
	Cement	2120	2110				
	Stone	2110	2105				
Bridged	Clay	1750	1700				
	Cement	1700	1690				
	Stone	1690	1685				
	Clay	1685	1490				
	Cement	1490	1480				
Bridge	Clay	1200	1090				
	Cement	1090	1080				
Bridge	Clay	700	470				
	Cement	470	460				
Bridge	COAL SEAMS	Cement	300				
(NAME)	Clay	300	0	DESCRIPTION OF MONUMENT			
(NAME)				Monument set 30" above surface with inscription on same Paul Ray #1. Abandoned			
(NAME)				5-4-50. Mills Bros. & Smith			
(NAME)							



and that the work of plugging and filling said well was completed on the 4 day of May, 1950.

And further deponents saith not.

Carl Smith

11/10/2023

Sworn to and subscribed before me this 5 day of May, 1950.

My commission expires: _____
 My Commission Expires July 28, 1958

James W. Payne
 Notary Public.

Permit No. _____

Ray. 705




11/10/2023

STATE OF WEST VIRGINIA
DEPARTMENT OF MINES
OIL AND GAS DIVISION

INSPECTOR'S PLUGGING REPORT

Permit No. Way-705-P Well No. 1
 COMPANY Mills Bros & Smith ADDRESS Wayne, West Va
 FARM Paul Ray DISTRICT Union COUNTY Wayne
 Filling Material Used Clay & Cement

Liner	Location	Amount	Packer	Location			
PLUGS USED AND DEPTH PLACED			BRIDGES		CASING AND TUBING		
CEMENT-THICKNESS	WOOD-SIZE	LEAD	CONSTRUCTION-LOCATION		RECOVERED	SIZE	LOST
<p style="font-size: 2em; color: blue;">Putting in bottom fill at 2730.</p>							



Drillers' Names Earl Smith - Fred Mixer - Jay Ferguson

Remarks:

4-27-50 I hereby certify I visited the above well on this date.
DATE

O.C. Allen
 DISTRICT WELL INSPECTOR
 11/10/2023

STATE OF WEST VIRGINIA
DEPARTMENT OF MINES
OIL AND GAS DIVISION

INSPECTOR'S WELL REPORT

Permit No. _____

Oil or Gas Well _____
(KIND)

	CASING AND TUBING	USED IN DRILLING	LEFT IN WELL	PACKERS
Company _____	Size			
Address _____	16			Kind of Packer _____
Farm _____	13			
Well No. _____	10			Size of _____
District _____ County _____	8 1/4			
Drilling commenced _____	6 5/8			Depth set _____
Drilling completed _____ Total depth _____	5 3/16			
Date shot _____ Depth of shot _____	3			Perf. top _____
Initial open flow _____ /10ths Water in _____ Inch	2			Perf. bottom _____
Open flow after tubing _____ /10ths Merc. in _____ Inch	Liners Used			Perf. top _____
Volume _____ Cu. Ft.				Perf. bottom _____
Rock pressure _____ lbs. _____ hrs.	CASING CEMENTED _____ SIZE _____ No. FT. _____ Date _____			
Oil _____ bbls., 1st 24 hrs.	COAL WAS ENCOUNTERED AT _____ FEET _____ INCHES			
Fresh water _____ feet _____ feet	_____ FEET _____ INCHES _____ FEET _____ INCHES			
Salt water _____ feet _____ feet	_____ FEET _____ INCHES _____ FEET _____ INCHES			

Drillers' Names _____

Remarks:

DATE

DISTRICT WELL INSPECTOR


11/10/2023

STATE OF WEST VIRGINIA
DEPARTMENT OF MINES
OIL AND GAS DIVISION

INSPECTOR'S PLUGGING REPORT

Permit No. Way-705-P Well No. 1
 COMPANY Mills Bros & Smith ADDRESS Wayne, W. Va.
 FARM Paul Ray DISTRICT Union COUNTY Wayne
 Filling Material Used Clay - Cement

PLUGS USED AND DEPTH PLACED			BRIDGES	CASING AND TUBING		
CEMENT-THICKNESS	WOOD-SIZE	LEAD	CONSTRUCTION-LOCATION	RECOVERED	SIZE	LOST
Filling at 1700'						



Drillers' Names Carl Smith - Fred Mixer - Jay Ferguson

Remarks:

4-28-50 I hereby certify I visited the above well on this date.
DATE

O. A. Allen
 DISTRICT WELL INSPECTOR

11/10/2023

STATE OF WEST VIRGINIA
DEPARTMENT OF MINES
OIL AND GAS DIVISION

INSPECTOR'S WELL REPORT

Permit No. _____

Oil or Gas Well _____
(KIND)

	CASING AND TUBING	USED IN DRILLING	LEFT IN WELL	PACKERS
Company _____				
Address _____	Size			
Farm _____	16			Kind of Packer _____
Well No. _____	13			
District _____ County _____	10			Size of _____
Drilling commenced _____	8 1/4			
Drilling completed _____ Total depth _____	6 5/8			Depth set _____
Date shot _____ Depth of shot _____	5 3/16			
Initial open flow _____ /10ths Water in _____ Inch	3			Perf. top _____
Open flow after tubing _____ /10ths Merc. in _____ Inch	2			Perf. bottom _____
Volume _____ Cu. Ft.	Liners Used			Perf. top _____
Rock pressure _____ lbs. _____ hrs.				Perf. bottom _____
Oil _____ bbls., 1st 24 hrs.	CASING CEMENTED _____ SIZE _____ No. FT. _____ Date _____			
Fresh water _____ feet _____ feet	COAL WAS ENCOUNTERED AT _____ FEET _____ INCHES			
Salt water _____ feet _____ feet	_____ FEET _____ INCHES _____ FEET _____ INCHES			
	_____ FEET _____ INCHES _____ FEET _____ INCHES			

Drillers' Names _____

Remarks:

DATE _____

DISTRICT WELL INSPECTOR

11/10/2023

STATE OF WEST VIRGINIA
DEPARTMENT OF MINES
OIL AND GAS DIVISION

INSPECTOR'S PLUGGING REPORT

Permit No. Way-705-P Well No. 1

COMPANY Mills Bros & Smith ADDRESS Wayne, W.V.

FARM Paul Ray DISTRICT Union COUNTY Wayne


Filling Material Used Clay-Cement

Liner Location Amount Packer Location

PLUGS USED AND DEPTH PLACED			BRIDGES	CASING AND TUBING		
CEMENT-THICKNESS	WOOD-SIZE	LEAD	CONSTRUCTION-LOCATION	RECOVERED	SIZE	LOST
Filling at 460.						

Drillers' Names Earl Smith - Jay Ferguson

Remarks:



5-3-50
DATE

I hereby certify I visited the above well on this date.

O.C. Allen

DISTRICT WELL INSPECTOR
11/10/2023

STATE OF WEST VIRGINIA
DEPARTMENT OF MINES
OIL AND GAS DIVISION

INSPECTOR'S WELL REPORT

Permit No. _____

Oil or Gas Well _____
(KIND)

		CASING AND TUBING	USED IN DRILLING	LEFT IN WELL	PACKERS
Company _____		Size			
Address _____		16			Kind of Packer _____
Farm _____		13			
Well No. _____		10			Size of _____
District _____ County _____		8 1/4			
Drilling commenced _____		6 5/8			Depth set _____
Drilling completed _____ Total depth _____		5 3/16			
Date shot _____ Depth of shot _____		3			Perf. top _____
Initial open flow _____ /10ths Water in _____ Inch		2			Perf. bottom _____
Open flow after tubing _____ /10ths Merc. in _____ Inch		Liners Used			Perf. top _____
					Perf. bottom _____
Volume _____ Cu. Ft.		CASING CEMENTED _____ SIZE _____ No. FT. _____ Date _____			
Rock pressure _____ lbs. _____ hrs.					
Oil _____ bbls., 1st 24 hrs.		COAL WAS ENCOUNTERED AT _____ FEET _____ INCHES			
Fresh water _____ feet _____ feet		_____ FEET _____ INCHES _____ FEET _____ INCHES			
Salt water _____ feet _____ feet		_____ FEET _____ INCHES _____ FEET _____ INCHES			

Drillers' Names _____

Remarks:

DATE

DISTRICT WELL INSPECTOR

11/10/2023

STATE OF WEST VIRGINIA
DEPARTMENT OF MINES
OIL AND GAS DIVISION

INSPECTOR'S WELL REPORT

Permit No. _____

Oil or Gas Well _____
(KIND)

		CASING AND TUBING	USED IN DRILLING	LEFT IN WELL	PACKERS
Company _____		Size			
Address _____		16			Kind of Packer _____
Farm _____		13			
Well No. _____		10			Size of _____
District _____ County _____		8 1/4			
Drilling commenced _____		6 5/8			Depth set _____
Drilling completed _____ Total depth _____		5 3/16			
Date shot _____ Depth of shot _____		3			Perf. top _____
Initial open flow _____ /10ths Water in _____ Inch		2			Perf. bottom _____
Open flow after tubing _____ /10ths Merc. in _____ Inch		Liners Used			Perf. top _____
Volume _____ Cu. Ft.					Perf. bottom _____
Rock pressure _____ lbs. _____ hrs.		CASING CEMENTED _____ SIZE _____ No. FT. _____ Date _____			
Oil _____ bbls., 1st 24 hrs.		COAL WAS ENCOUNTERED AT _____ FEET _____ INCHES			
Fresh water _____ feet _____ feet		_____ FEET _____ INCHES _____ FEET _____ INCHES			
Salt water _____ feet _____ feet		_____ FEET _____ INCHES _____ FEET _____ INCHES			

Drillers' Names _____

Remarks:

DATE

DISTRICT WELL INSPECTOR

11/10/2023