

STATE OF WEST VIRGINIA
DEPARTMENT OF MINES
OIL AND GAS DIVISION

NOTICE OF PROPOSED LOCATION OF OIL AND GAS WELL

To THE DEPARTMENT OF MINES,
Charleston, W. Va.

Vivian Adkins (coal not operated)

Adkins Brothers Drilling Co.

~~COAL OPERATOR OR COAL OWNER~~

NAME OF WELL OPERATOR

Barboursville, Route No. 2, W. Va.

Barboursville, Route No. 2, W. Va.

ADDRESS

COMPLETE ADDRESS

COAL OPERATOR OR COAL OWNER

February 15th, 19 50

PROPOSED LOCATION

ADDRESS

Stonewall District

Vivian Adkins

Wayne County

OWNER OF MINERAL RIGHTS

38° 20'

Barboursville, Route No. 2, W. Va.

Well No. 1 82° 20'

ADDRESS

Vivian Adkins Farm

GENTLEMEN :

The undersigned well operator is entitled to drill upon the above named farm or tract of land for oil and gas, having fee title thereto, (or as the case may be) under grant or lease dated Dec. 12th, 1949, made by Vivian Adkins, to Adkins Brothers Drilling Co., and recorded on the 28 day of January, 1950, in the office of the County Clerk for said County in Book _____, page _____.

The enclosed plat was prepared by a competent engineer and shows the proposed location of a well to be drilled for oil and gas by the undersigned well operator on the farm and in the Magisterial District and County above named, determined by survey and courses and distances from two permanent points, or land marks.

The undersigned well operator is informed and believes there are no coal operators operating beds of coal beneath said farm or tract of land on which said well is located, or within 500 feet of the boundaries of the same, who have mapped their workings and filed their maps as required by law, excepting the coal operators or coal owners (if any) above named as addressees.

The above named coal operators or coal owners (if any) are notified that any objections they may desire to make to such proposed location, or which they are required to make by Section 3 of said Code, if the drilling of a well at said proposed location will cause a dangerous condition in or about their respective coal mines, must be received by, or filed with the Department of Mines within ten* days from the receipt of a copy of this notice and accompanying plat by said Department. Said coal operators are further notified that forms for use in making such objections will be furnished to them by the Department of Mines promptly on request and that all such objections must set forth as definitely as is reasonably possible the ground or grounds on which such objections are based and indicate the direction and distance the proposed location should be moved to overcome same.

(The next paragraph is to be completed only in Department's copy.)

Copies of this notice and the enclosed plat were mailed by registered mail, or delivered to the above named coal operators or coal owners at their above shown respective address _____ day _____ before, or on the same day with the mailing or delivery of this copy to the Department of Mines at Charleston, West Virginia.

Very truly yours,

Adkins Brothers Drilling Co.,

WELL OPERATOR

Route No. 2

STREET

Barboursville

CITY OR TOWN

West Virginia.

STATE

11/10/2023

Address of Well Operator }



*Section 3 If no such objections be filed or be found by the department of mines, within said period of ten days from the receipt of said notice and plat by the department of mines, to said proposed location, the department shall forthwith issue to the well operator a drilling permit reciting the filing of such plat, that no objections have been made by the coal operators to the location, or found thereto by the department, and that the same is approved and the well operator authorized to proceed to drill at said location.

NOTICE OF PROPOSED LOCATION OF OIL AND GAS WELL

To The Department of Mines,
Charleston, W. Va.

NAME OF WELL OPERATOR Adkins Brothers Drilling Co.	NAME OF COAL OWNER Vivian Adkins (coal not operated)
COMPLETE ADDRESS Berboursville, Route No. 2, W. Va.	ADDRESS Berboursville, Route No. 2, W. Va.
PROPOSED LOCATION February 18th 1950	COAL OPERATOR OR COAL OWNER
District Stonewall	ADDRESS
County Wayne	OWNER OF MINERAL RIGHTS Vivian Adkins
Well No. 1 859 25	ADDRESS Berboursville, Route No. 2, W. Va.
Town Vivian Adkins	

The undersigned well operator is entitled to drill upon the above named farm or tract of land for oil and gas having the title thereto, (or as the case may be) under grant or lease dated Dec. 10th, 1949, made by Vivian Adkins to Adkins Brothers Drilling Co., and recorded on the 28 day of January, 1950 in the office of the County Clerk for said County in Book _____ page _____

The enclosed plat was prepared by a competent engineer and shows the proposed location of a well to be drilled for oil and gas by the undersigned well operator on the farm and in the Mineral District and County above named, determined by survey and courses and distances from two permanent points on land made.

The undersigned well operator is informed and believes there are no coal operators operating beds of coal beneath said farm or tract of land on which said well is located, or within 500 feet of the boundary of the same who have mapped their workings and filed their maps as required by law, excepting the coal operators or coal owners (if any) above named as addressees.


The above named coal operators or coal owners (if any) are notified that any objections they may desire to make to such proposed location, or which they are required to make by Section 3 of said Code, if the drilling of a well at said proposed location will cause a dangerous condition in or about their respective coal mines, must be received by or filed with the Department of Mines within ten days from the receipt of a copy of this notice and accompanying plat by said Department. Said coal operators are further notified that forms for use in making such objections will be furnished to them by the Department of Mines promptly on request and that all such objections must set forth as definitely as is reasonably possible the ground or grounds on which such objections are based and indicate the direction and distance the proposed location should be moved to overcome same.

(The next paragraph is to be completed only in Department's copy.)
Copies of this notice and the enclosed plat were mailed by registered mail, or delivered to the above named coal operators or coal owners at their above shown respective address _____ day _____ before _____ on the same day with the mailing or delivery of this copy to the Department of Mines at Charleston, West Virginia.

Very truly yours,

Adkins Brothers Drilling Co.,
WELL OPERATOR
Route No. 2
STREET
Berboursville
CITY OR TOWN
West Virginia
STATE

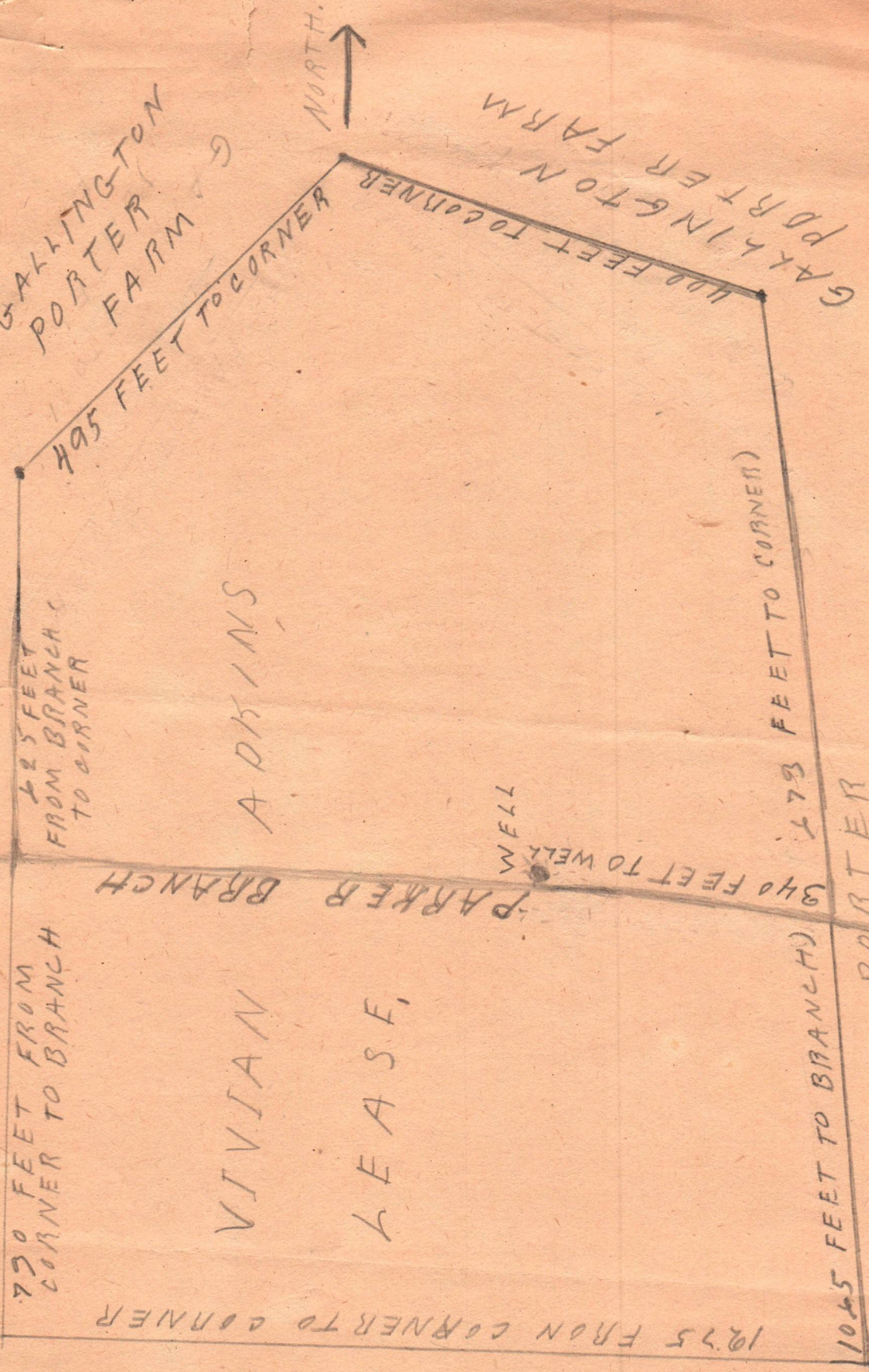
Address of Well Operator



11/10/2023

Section 3. All no such objections be filed or be found by the department of mines, within said period of ten days from the receipt of such notice and plat by the department of mines, to said proposed location, the department shall forthwith issue to the well operator a drilling permit, provided the filing of such plat, that no objections have been made by the coal operators to the location, or found thereby by the department, and that the same is approved and the well operator authorized to proceed to drill at said location.

SID BAY FARM



1275 FEET FROM CORNER TO CORNER

1065 FEET TO BRANCH

340 FEET TO WELL

273 FEET TO CORNER

125 FEET FROM BRANCH TO CORNER

495 FEET TO CORNER

100 FEET TO CORNER

GALLINGTON PORTER FARM

GALLINGTON PORTER FARM

PARKER BRANCH

WELL

VIVIAN LEASE

ADAMS

NORTH

GALLINGTON PORTER FARM


A-11
Feb. 5, 1950
Huntington W.Va.

Dear Sirs: -

I would like a permit to drill a well gas & oil in store-well district Wayne county on the waters of Parker branch, on the Vinman Golker's lease; formerly the Jefferson Triplett farm. I am enclosing a map giving measurements & locations of well on farm.

Sincerely yours

Adkins Bros. Drilling Co.,
3303 Morel Park
Huntington, W.Va.,
J.P.T. (60)



11/10/2023

A-12

February 7, 1950

Adkins Bros Drilling Company
3303 Morel Park
Huntington, W. Va. (Route 60)

Gentlemen:

We acknowledge receipt of your letter of February 5th advising us that you wish to obtain permit for drilling a well on the Vivian Adkins Tract on Parkers Branch.

It will be necessary to file an application on the regular form OG-1 (enclosed) and your map must be made by a registered engineer and filed with us on tracing cloth. The map must conform to the sample enclosed.

As soon as the proper data is filed, permit can be issued.

Very truly yours,

Administrative Assistant
OIL AND GAS DIVISION

MG:g
encl

cc: Dana E. Lawson, Inspector

11/10/2023

Formation	Color	Hard or Soft	Top	Bottom	Oil, Gas or Water	Depth Found	Remarks
Brown shale			2215	2294			
Slate and shells			2294	2665			
Brown shale			2665	2700			
Gray shale			2700	2826			
Brown shale			2826	2900			
Gray shale			2900	2945			
Brown shale			2945	3173	Gas	3115'	Show

11/10/2023

Date _____, 19____

APPROVED _____, Owner

By _____

(Title)



STATE OF WEST VIRGINIA
DEPARTMENT OF MINES
OIL AND GAS DIVISION

WELL RECORD

Permit No. WAY-708

Oil or Gas Well _____
(KIND)

Company Adkins Brothers Drilling Company
Address Rt. # 2, Barboursville, W. Va.
Farm Vivian Adkins Acres 48
Location (waters) Beech Fork
Well No. 1 Elev. 730
District Stonewall County Wayne
The surface of tract is owned in fee by _____
Address _____
Mineral rights are owned by _____
Address _____
Drilling commenced February 11, 1950
Drilling completed April 28, 1950
Date Shot _____ From 400' in To Guy shale
With _____

Casing and Tubing	Used in Drilling	Left in Well	Packers
Size			Kind of Packer
16			
13 Conductor	6'		
10			Size of
8 5/8	205		
6 7/8 7" O.D.	1680'		Depth set
5 3/16			
3			Perf. top
2			Perf. bottom
Liners Used			Perf. top
			Perf. bottom

Open Flow _____ /10ths Water in _____ Inch
_____ /10ths Merc. in _____ Inch
Volume _____ Cu. Ft.
Rock Pressure _____ lbs. _____ hrs.
Oil _____ bbls., 1st 24 hrs.
Fresh water _____ feet _____ feet
Salt water _____ feet _____ feet

CASING CEMENTED _____ SIZE _____ No. Ft. _____ Date _____

COAL WAS ENCOUNTERED AT _____ FEET _____ INCHES
_____ FEET _____ INCHES _____ FEET _____ INCHES
_____ FEET _____ INCHES _____ FEET _____ INCHES

Formation	Color	Hard or Soft	Top	Bottom	Oil, Gas or Water	Depth Found	Remarks
Surface			0	10			
Sand			10	20			
Red rock			20	25			
Slate			25	60			
Red rock			60	65			
Slate			65	90			
Red rock			90	100			
Slate			100	195			
Sand			195	210			
Slate			210	350			
Sand			350	400			
Slate			400	450	Water	450'	
Sand			450	477			
Slate			477	577			
Sand			577	637			
Slate			637	665			
Sand			665	700			
Slate and sand			700	935	Water	950'	Hole full
Salt sand			935	1070			
Slate and shell			1070	1080			
Salt sands			1080	1185			
Slate			1185	1190			
Sand			1190	1265			
Lime shell			1265	1270			
Slate			1270	1283			
Red rock			1283	1288			
White slate			1288	1315			
Big lime			1315	1520			
Injun sand			1520	1550			
Broken up sand			1550	1600			
Squaw sand			1600	1629			
Slate and shells			1629	1676			
Lime shells			1676	1687			
Slate and shells			1687	2131			
Coffee shale			2131	2146			
Berea grit			2146	2178			
Slate and shells			2178	2215			

11/10/2023

STATE OF WEST VIRGINIA
DEPARTMENT OF MINES
OIL AND GAS DIVISION

INSPECTOR'S PLUGGING REPORT

Permit No. Way-708-P Well No. 1

COMPANY Adkins Drilling Co. ADDRESS Barboursville, W. Va.

FARM Vivian Adkins DISTRICT Stonewall COUNTY Wayne

Filling Material Used Clay - Cement.

Liner Location Amount Packer Location


PLUGS USED AND DEPTH PLACED			BRIDGES	CASING AND TUBING		
CEMENT-THICKNESS	WOOD-SIZE	LEAD	CONSTRUCTION-LOCATION	RECOVERED	SIZE	LOST
<i>Putting in bottom fill from 2650 to 2126.</i>						

Drillers' Names Bob Adkins - Owen Adkins

Remarks:

5-8-50
DATE

I hereby certify I visited the above well on this date.



O.C. Allen
DISTRICT WELL INSPECTOR

11/10/2023

STATE OF WEST VIRGINIA
DEPARTMENT OF MINES
OIL AND GAS DIVISION

INSPECTOR'S WELL REPORT

Permit No. _____

Oil or Gas Well _____
(KIND)

	CASING AND TUBING	USED IN DRILLING	LEFT IN WELL	PACKERS
Company _____				
Address _____	Size			
Farm _____	16			Kind of Packer _____
Well No. _____	13			
District _____ County _____	10			Size of _____
Drilling commenced _____	8 1/4			
Drilling completed _____ Total depth _____	6 5/8			Depth set _____
Date shot _____ Depth of shot _____	5 3/16			
Initial open flow _____ /10ths Water in _____ Inch	3			Perf. top _____
Open flow after tubing _____ /10ths Merc. in _____ Inch	2			Perf. bottom _____
Volume _____ Cu. Ft.	Liners Used			Perf. top _____
Rock pressure _____ lbs. _____ hrs.				Perf. bottom _____
Oil _____ bbls., 1st 24 hrs.	CASING CEMENTED _____ SIZE _____ No. FT. _____ Date _____			
Fresh water _____ feet _____ feet	COAL WAS ENCOUNTERED AT _____ FEET _____ INCHES			
Salt water _____ feet _____ feet	_____ FEET _____ INCHES _____ FEET _____ INCHES			
	_____ FEET _____ INCHES _____ FEET _____ INCHES			

Drillers' Names _____

Remarks: _____

DATE _____

DISTRICT WELL INSPECTOR

11/10/2023

B-4

STATE OF WEST VIRGINIA
DEPARTMENT OF MINES
OIL AND GAS DIVISION

INSPECTOR'S PLUGGING REPORT

Permit No. Way-708-P Well No. 1

COMPANY Adkins Bros Drilling Co ADDRESS Barboursville, W. Va. 2 West, 12

FARM Vivian Adkins DISTRICT Stonewall COUNTY Wayne

Filling Material Used Clay - Cement

Liner Location Amount Packer Location

PLUGS USED AND DEPTH PLACED			BRIDGES	CASING AND TUBING		
CEMENT-THICKNESS	WOOD-SIZE	LEAD	CONSTRUCTION-LOCATION	RECOVERED	SIZE	LOST
<u>Fishing for 6 5/8" casing.</u>						

Drillers' Names Bob Adkins - Owen Adkins

Remarks:



5-19-50
DATE

I hereby certify I visited the above well on this date.

O.C. Allen

DISTRICT WELL INSPECTOR
11/10/2023

STATE OF WEST VIRGINIA
DEPARTMENT OF MINES
OIL AND GAS DIVISION

INSPECTOR'S WELL REPORT

Permit No. _____

Oil or Gas Well _____
(KIND)

	CASING AND TUBING	USED IN DRILLING	LEFT IN WELL	PACKERS
Company _____	Size			
Address _____	16			Kind of Packer _____
Farm _____	13			
Well No. _____	10			Size of _____
District _____ County _____	8 1/4			
Drilling commenced _____	6 5/8			Depth set _____
Drilling completed _____ Total depth _____	5 3/16			
Date shot _____ Depth of shot _____	3			Perf. top _____
Initial open flow _____ /10ths Water in _____ Inch	2			Perf. bottom _____
Open flow after tubing _____ /10ths Merc. in _____ Inch	Liners Used			Perf. top _____
Volume _____ Cu. Ft.				Perf. bottom _____
Rock pressure _____ lbs. _____ hrs.	CASING CEMENTED _____ SIZE _____ No. FT. _____ Date _____			
Oil _____ bbls., 1st 24 hrs.	COAL WAS ENCOUNTERED AT _____ FEET _____ INCHES			
Fresh water _____ feet _____ feet	_____ FEET	_____ INCHES	_____ FEET	_____ INCHES
Salt water _____ feet _____ feet	_____ FEET	_____ INCHES	_____ FEET	_____ INCHES

Drillers' Names _____

Remarks:

DATE

DISTRICT WELL INSPECTOR

11/10/2023

B-5

STATE OF WEST VIRGINIA
DEPARTMENT OF MINES
OIL AND GAS DIVISION

INSPECTOR'S PLUGGING REPORT

Permit No. Way-708-P Well No. 1

COMPANY Adkins Bros Drilling Co ADDRESS Barboursville W.V. #2 7, 8 &

FARM Uoian Adkins DISTRICT Stonewall COUNTY Wayne

Filling Material Used Clay-Cement

Liner Location Amount Packer Location


PLUGS USED AND DEPTH PLACED			BRIDGES	CASING AND TUBING			
CEMENT-THICKNESS	WOOD-SIZE	LEAD	CONSTRUCTION-LOCATION	RECOVERED	SIZE	LOST	
<i>Filling at 1710'</i>							

Drillers' Names Bob Adkins - Owen Adkins

Remarks:

5-16-50
DATE

I hereby certify I visited the above well on this date.



O.C. Allen

DISTRICT WELL INSPECTOR
11/10/2023

STATE OF WEST VIRGINIA
DEPARTMENT OF MINES
OIL AND GAS DIVISION

INSPECTOR'S WELL REPORT

Permit No. _____

Oil or Gas Well _____
(KIND)

	CASING AND TUBING	USED IN DRILLING	LEFT IN WELL	PACKERS
Company _____				
Address _____	Size			
Farm _____	16			Kind of Packer _____
Well No. _____	13			
District _____ County _____	10			Size of _____
Drilling commenced _____	8 1/4			
Drilling completed _____ Total depth _____	6 5/8			Depth set _____
Date shot _____ Depth of shot _____	5 3/16			
Initial open flow _____ /10ths Water in _____ Inch	3			Perf. top _____
Open flow after tubing _____ /10ths Merc. in _____ Inch	2			Perf. bottom _____
Volume _____ Cu. Ft.	Liners Used			Perf. top _____
Rock pressure _____ lbs. _____ hrs.				Perf. bottom _____
Oil _____ bbls., 1st 24 hrs.	CASING CEMENTED _____ SIZE _____ No. FT. _____ Date _____			
Fresh water _____ feet _____ feet	COAL WAS ENCOUNTERED AT _____ FEET _____ INCHES			
Salt water _____ feet _____ feet	_____ FEET _____ INCHES _____ FEET _____ INCHES			
	_____ FEET _____ INCHES _____ FEET _____ INCHES			

Drillers' Names _____

Remarks:

DATE

DISTRICT WELL INSPECTOR

11/10/2023

B-6

STATE OF WEST VIRGINIA
DEPARTMENT OF MINES
OIL AND GAS DIVISION

INSPECTOR'S PLUGGING REPORT


Permit No. Way 708-P Well No. 1
COMPANY Adkins Bros. Drilling Co ADDRESS Barboursville R#2 Dist. Va.
FARM Vivian Adkins DISTRICT Stonewall COUNTY Wayne
Filling Material Used Clay-Cement

Liner Location Amount Packer Location

PLUGS USED AND DEPTH PLACED			BRIDGES	CASING AND TUBING		
CEMENT-THICKNESS	WOOD-SIZE	LEAD	CONSTRUCTION-LOCATION	RECOVERED	SIZE	LOST
<i>Fishing for 6 5/8" casing.</i>						

Drillers' Names Bob Adkins - Owen Adkins

Remarks:



5-22-50 I hereby certify I visited the above well on this date.
DATE

O.C. Allen

STATE OF WEST VIRGINIA
DEPARTMENT OF MINES
OIL AND GAS DIVISION

INSPECTOR'S WELL REPORT

Permit No. _____

Oil or Gas Well _____
(KIND)

		CASING AND TUBING	USED IN DRILLING	LEFT IN WELL	PACKERS
Company _____		Size			
Address _____		16			Kind of Packer _____
Farm _____		13			
Well No. _____		10			Size of _____
District _____ County _____		8 1/4			
Drilling commenced _____		6 5/8			Depth set _____
Drilling completed _____ Total depth _____		5 3/16			
Date shot _____ Depth of shot _____		3			Perf. top _____
Initial open flow _____ /10ths Water in _____ Inch		2			Perf. bottom _____
Open flow after tubing _____ /10ths Merc. in _____ Inch		Liners Used			Perf. top _____
Volume _____ Cu. Ft.					Perf. bottom _____
Rock pressure _____ lbs. _____ hrs.		CASING CEMENTED _____ SIZE _____ No. FT. _____ Date _____			
Oil _____ bbls., 1st 24 hrs.		COAL WAS ENCOUNTERED AT _____ FEET _____ INCHES			
Fresh water _____ feet _____ feet		_____ FEET _____ INCHES _____ FEET _____ INCHES			
Salt water _____ feet _____ feet		_____ FEET _____ INCHES _____ FEET _____ INCHES			

Drillers' Names _____

Remarks:

DATE

DISTRICT WELL INSPECTOR

11/10/2023

B-1

STATE OF WEST VIRGINIA
DEPARTMENT OF MINES
OIL AND GAS DIVISION

INSPECTOR'S PLUGGING REPORT

Permit No. Wayne-708-P Well No. 1

COMPANY Adkins Bros Drilling Co ADDRESS RR 2, Barboursville W. Va

FARM Vivian Adkins DISTRICT Stonewall COUNTY Wayne


Filling Material Used Clay-Cement.

Liner Location Amount Packer Location

PLUGS USED AND DEPTH PLACED			BRIDGES	CASING AND TUBING		
CEMENT-THICKNESS	WOOD-SIZE	LEAD	CONSTRUCTION-LOCATION	RECOVERED	SIZE	LOST
				1533	6 5/8	147
<i>Hole filled & plugged according to work order.</i>				205	8 1/4	

Drillers' Names Bob Adkins - Glen Adkins

Remarks:



68-50
DATE

I hereby certify I visited the above well on this date.

O.O. Allen
DISTRICT WELL INSPECTOR

11/10/2023

STATE OF WEST VIRGINIA
DEPARTMENT OF MINES
OIL AND GAS DIVISION

INSPECTOR'S WELL REPORT

Permit No. _____

Oil or Gas Well _____
(KIND)

	CASING AND TUBING	USED IN DRILLING	LEFT IN WELL	PACKERS
Company _____				
Address _____	Size			
Farm _____	16			Kind of Packer _____
Well No. _____	13			
District _____ County _____	10			Size of _____
Drilling commenced _____	8 1/4			
Drilling completed _____ Total depth _____	6 5/8			Depth set _____
Date shot _____ Depth of shot _____	5 3/16			
Initial open flow _____ /10ths Water in _____ Inch	3			Perf. top _____
Open flow after tubing _____ /10ths Merc. in _____ Inch	2			Perf. bottom _____
Volume _____ Cu. Ft.	Liners Used			Perf. top _____
Rock pressure _____ lbs. _____ hrs.				Perf. bottom _____
Oil _____ bbls., 1st 24 hrs.	CASING CEMENTED _____ SIZE _____ No. FT. _____ Date _____			
Fresh water _____ feet _____ feet	COAL WAS ENCOUNTERED AT _____ FEET _____ INCHES			
Salt water _____ feet _____ feet	_____ FEET _____ INCHES _____ FEET _____ INCHES			
	_____ FEET _____ INCHES _____ FEET _____ INCHES			

Drillers' Names _____

Remarks:

DATE

DISTRICT WELL INSPECTOR

11/10/2023

B-9

PROPOSED MANNER OF PLUGGING AND FILLING WELL

(REQUIRED BY RULES AND REGULATIONS)

WEST VIRGINIA DEPARTMENT OF MINES

OIL AND GAS DIVISION

WORK ORDER

Well to be plugged and filled as follows:

WORK ORDER PREPARED BY THE DEPARTMENT OF MINES

Total Depth 3173'

SET A PERMANENT BRIDGE AT 2650' - in solid formation (slate & shells)
2 sacks neat cement and 5' crushed stone on bridge - sealing hole above shot
Fill with clay to ~~2126'~~ 2126' - 20' above Berea Sand
Neat Cement 2126' - 2116'
5' crushed stone on cement plug - sealing off Berea

Continue filling with clay to 1710' - 30' below 7" OD casing
Neat Cement 1710' - 1700'
5' crushed stone on cement plug - sealing hole completely below 7" casing

Pull 7" OD casing (1680')

Continue filling with clay to 1500' - 20' above Big Injun
Neat Cement 1500' - 1490'

SET A PERMANENT BRIDGE AT 1000' - a point in the Salt Sands
2 sacks neat cement and 5' crushed stone on bridge
Fill with clay to 900'
Neat Cement 900' - 890'
5' crushed stone on cement plug - sealing off water
Continue filling with clay to 400'
Neat Cement 400' - 390' - sealing off all water

SET A PERMANENT BRIDGE AT 235' - 30' below 8-5/8" casing
2 sacks neat cement and 5' crushed stone on bridge
Pull 8" casing and
Fill with clay to surface

Erect marker such as is described in Rule 18, 1931 Regulations

To the Department of Mines
Coal Owner or Operator,
Lease or Property Owner.

Gentlemen:

This "work order" is submitted for your approval and concurrence and unless notified of your disapproval or non-concurrence, the undersigned will proceed with the plugging and filling of said well in the above described manner on the date stated in the notice of intention to plug and abandon the said well on opposite side of this sheet.

Very truly yours,

Well Operator.

No objections have been filed by the coal owner or coal operator, or any available adjacent lease or property owners or interposed by the Department of Mines to the manner herein described for the plugging and filling of the well above mentioned. Therefore, the same is hereby approved 11/10/2023

5th day of May, 1950, 19

DEPARTMENT OF MINES
Oil and Gas Division

By: C. H. Hall

NOTE: This "work order" shall be filed in triplicate, one copy for the files of the Department of Mines; one to be approved or corrected and returned to the well operator as his authority for plugging said well; and one for the well inspector.



STATE OF WEST VIRGINIA
DEPARTMENT OF MINES
OIL AND GAS DIVISION

Send to

*Ohler Adkins
3303 Mount Park
Huntington,
W. Va.*

NOTICE OF INTENTION TO PLUG AND ABANDON WELL
(REQUIRED BY SECTION 9, ARTICLE 4, CHAPTER 22 OF THE CODE)

To THE DEPARTMENT OF MINES,
Charleston, W. Va.

COAL OPERATOR OR COAL OWNER

ADDRESS

COAL OPERATOR OR COAL OWNER

ADDRESS

LEASE OR PROPERTY OWNER

ADDRESS

ADKINS BROTHERS DRILLING COMPANY

NAME OF WELL OPERATOR

RPD #2

BARBOURVILLE, WEST VIRGINIA

COMPLETE ADDRESS

MAY 5, 1950

19

WELL TO BE ABANDONED

STONEWALL

District

WAYNE

County

Well No. 1

VIVIAN ADKINS

Farm

NOTIFY INSPECTOR O. C. ALLEN - WAYNE - TELEPHONE 89-J
24 HOURS IN ADVANCE OF PLUGGING DATE

Gentlemen:—

The undersigned well operator is about to abandon the above described well and will commence

the work of plugging and abandoning said well on the _____ day of _____, 19 _____,
(which date shall not be less than five days after the day on which this notice so mailed is received,
or in due course should be received by the Department of Mines.)

This notice is given you in order that your respective representatives may be present at the
plugging and filling of said well. You are further notified that whether you are represented or not
represented the undersigned will proceed on that date, or shortly thereafter, to plug and fill said
well in the manner required by Section 10, Article 4, Chapter 22 of the Code and given in detail on the
reverse side of this notice, in "Work Order."

This notice is being mailed by registered mail to each of you at the above addresses on the
above date.

Very truly yours,

Adkins Bso Drilling Co
Ohler Adkins

Well Operator.

11/10/2023

NOTE: Upon the abandonment of all wells drilled prior to June 1, 1929, a plat prepared by a competent
engineer, showing the district and county in which the tract of land is located, the name and acreage of same,
the names of the owners and adjacent tracts, and the location of the about to be abandoned well, determined
by survey, and the courses and distances of such well from two permanent points or landmarks on said tract, shall
be submitted with this notice.

(Over)

WAY-708-P

PERMIT NUMBER

STATE OF WEST VIRGINIA
DEPARTMENT OF MINES
OIL AND GAS DIVISION

AFFIDAVIT OF PLUGGING AND FILLING WELL

AFFIDAVIT SHOULD BE MADE IN TRIPLICATE, ONE COPY MAILED TO THE DEPARTMENT, ONE COPY TO BE RETAINED BY THE WELL OPERATOR AND THE THIRD COPY (AND EXTRA COPIES IF REQUIRED) SHOULD BE MAILED TO EACH COAL OPERATOR AT THEIR RESPECTIVE ADDRESSES.

COAL OPERATOR OR OWNER: Adkins Bro Drilling Co
 ADDRESS: Barbarouville, W. Va. Rout 2
 COAL OPERATOR OR OWNER: _____
 ADDRESS: _____
 LEASE OR PROPERTY OWNER: _____
 ADDRESS: _____

NAME OF WELL OPERATOR: Adkins Bro Drilling Co
 COMPLETE ADDRESS: Barbarouville, W. Va. Rout 2
 WELL AND LOCATION: 19 Stonewall
 District: _____
 County: Wayne
 Well No.: 1
Virvian Adkins Farm
 STATE INSPECTOR SUPERVISING PLUGGING: O. C. Allen


AFFIDAVIT

STATE OF WEST VIRGINIA,

County of Cabell } SS:

Dessie Adkins and Teddy Adkins
 being first duly sworn according to law depose and say that they are experienced in the work of plugging and filling oil and gas wells and were employed by Adkins Bro Drilling Co. well operator, and participated in the work of plugging and filling the above well, that said work was commenced on the 6th day of May, 1950, and that the well was plugged and filled in the following manner:

SAND OR ZONE RECORD	FILLING MATERIAL			PLUGS USED	CASING	
	FORMATION	CONTENT	FROM TO		SIZE & KIND	CSG PULLED
	SLATE + SHELLS	CEMENT + STONE	2650 2635		1533	147
	SLATE + SHELLS					
	BEREA SAND	CLAY	2635 2124			
	SLATE + SHELLS	CEMENT + STONE	2124 2116			
	SLATE + SHELLS	CRUSHED STONE	2116 2111			
	SLATE + SHELLS	CLAY	2111 1710			
	SLATE + SHELLS	CEMENT	1710 1700			
	SLATE + SHELLS	CRUSHED STONE	1700 1695			
	SOAW + INTUN					
	SANDS	CLAY	1695 1500			
	BIG LIME	CEMENT	1500 1490			
	SALT SAND	CEMENT + STONE	1000 985		263	NONE
	SLATE, SHELLS, SAND	CLAY	985 400			
	SAND	CEMENT	400 390			
	SLATE	2 SACS CEMENT 5 CRUSHED STONE CLAY	235 SURFACE			
COAL SEAMS						
(NAME)				DESCRIPTION OF MONUMENT		
(NAME)				CONCRETE.		
(NAME)				DATE PLUGGED		
(NAME)				NAME OF COMPANY		
(NAME)				NUMBER OF WELL		



and that the work of plugging and filling said well was completed on the 8th day of June, 1950

And further deponents saith not.

Sworn to and subscribed before me this 21 day of June, 1950.

My commission expires: Aug. 29, 1952

Dessie Adkins
Teddy Adkins 11/10/2023
Aaron Adkins
 Notary Public.

Permit No. Way-708-P

E-4

March 2, 1950

Adkins Brothers Drilling Company
Route No. 3
Barboursville, West Virginia

Gentlemen:

Enclosed is permit WAY-708 to drill Well
No. 1 on the Vivian Adkins Farm, Stonewall District,
Wayne County.

Very truly yours,

Administrative Assistant
OIL AND GAS DIVISION

CNH:K
Encl-2

CC: Inspector O. C. Allen

11/10/2023

11/10/2023