

STATE OF WEST VIRGINIA  
DEPARTMENT OF MINES  
OIL AND GAS DIVISION

NOTICE OF PROPOSED LOCATION OF OIL AND GAS WELL

To THE DEPARTMENT OF MINES,  
Charleston, W. Va.

Isabelle Adkins (coal not operated)

~~COAL OPERATOR~~ OF COAL OWNER

Norman Gas Company

NAME OF WELL OPERATOR

Wayne, W.Va.

ADDRESS

% J.B. Stevens  
Hamlin, W.Va.

COMPLETE ADDRESS

COAL OPERATOR OR COAL OWNER

ADDRESS

February 15th, 1950

PROPOSED LOCATION

Union District

Wayne County

Isabelle Adkins

OWNER OF MINERAL RIGHTS

Wayne, W.Va.

ADDRESS

Well No. 2 <sup>38° 20'</sup> <sub>82° 20'</sub>

Isabelle Adkins Farm

GENTLEMEN:

The undersigned well operator is entitled to drill upon the above named farm or tract of land for oil and gas, having fee title thereto, (or as the case may be) under grant or lease dated Jan. 29th, 1945, made by Isabelle Adkins, to United Fuel Gas Co., Assigned Norman Gas Co. 9/1/49, and recorded on the \_\_\_\_\_ day of \_\_\_\_\_, in the office of the County Clerk for said County in Book \_\_\_\_\_, page \_\_\_\_\_.

The enclosed plat was prepared by a competent engineer and shows the proposed location of a well to be drilled for oil and gas by the undersigned well operator on the farm and in the Magisterial District and County above named, determined by survey and courses and distances from two permanent points, or land marks.

The undersigned well operator is informed and believes there are no coal operators operating beds of coal beneath said farm or tract of land on which said well is located, or within 500 feet of the boundaries of the same, who have mapped their workings and filed their maps as required by law, excepting the coal operators or coal owners (if any) above named as addressees.

The above named coal operators or coal owners (if any) are notified that any objections they may desire to make to such proposed location, or which they are required to make by Section 3 of said Code, if the drilling of a well at said proposed location will cause a dangerous condition in or about their respective coal mines, must be received by, or filed with the Department of Mines within ten\* days from the receipt of a copy of this notice and accompanying plat by said Department. Said coal operators are further notified that forms for use in making such objections will be furnished to them by the Department of Mines promptly on request and that all such objections must set forth as definitely as is reasonably possible the ground or grounds on which such objections are based and indicate the direction and distance the proposed location should be moved to overcome same.

(The next paragraph is to be completed only in Department's copy.)

Copies of this notice and the enclosed plat were mailed by registered mail, or delivered to the above named coal operators or coal owners at their above shown respective address \_\_\_\_\_ day \_\_\_\_\_ before, or on the same day with the mailing or delivery of this copy to the Department of Mines at Charleston, West Virginia.

Very truly yours,

Norman Gas Company

% J.B. Stevens

STREET


Hamlin

CITY OR TOWN

West Virginia.

STATE

11/10/2023



Address of Well Operator }

\*Section 3. . . . If no such objections be filed or be found by the department of mines, within said period of ten days from the receipt of said notice and plat by the department of mines, to said proposed location, the department shall forthwith issue to the well operator a drilling permit reciting the filing of such plat, that no objections have been made by the coal operators to the location, or found thereto by the department, and that the same is approved and the well operator authorized to proceed to drill at said location.



STATE OF WEST VIRGINIA  
DEPARTMENT OF MINES  
OIL AND GAS DIVISION

NOTICE OF PROPOSED LOCATION OF OIL AND GAS WELL

To The Department of Mines,  
Charleston, W. Va.

NAME OF WELL OPERATOR: Norman Gas Company  
 NAME OF COAL OWNER: Isabelle Adkins (coal not operated)  
 NAME OF WELL OPERATOR: J. B. Stevens  
 NAME OF COAL OWNER: Wayne, W. Va.  
 COMPLETE ADDRESS: Hamilton, W. Va.  
 ADDRESS: Wayne, W. Va.  
 PROPOSED LOCATION: February 15th 1930  
 COAL OPERATOR OR COAL OWNER: \_\_\_\_\_  
 ADDRESS: \_\_\_\_\_  
 OWNER OF MINERAL RIGHTS: Isabelle Adkins  
 ADDRESS: Wayne, W. Va.  
 Well No. 8 3802  
 Name: Isabelle Adkins

The undersigned well operator is entitled to drill upon the above named farm or tract of land for oil and gas having the title thereto. (or as the case may be) under grant or lease dated Jan. 25th, 1948 made by Isabelle Adkins to United Fuel Gas Co., Assigned Norman Gas Co. 9/1/48 and recorded on the \_\_\_\_\_ day \_\_\_\_\_ in the office of the County Clerk for said County in \_\_\_\_\_ page \_\_\_\_\_ Book \_\_\_\_\_

The enclosed plat was prepared by a competent engineer and shows the proposed location of a well to be drilled for oil and gas by the undersigned well operator on the farm and in the Mineral District and County above named, determined by survey and courses and distances from two permanent points or land marks.

The undersigned well operator is informed and believes there are no coal operators operating beds of coal beneath said farm or tract of land on which said well is located, or within 500 feet of the boundary of the same, who have mapped their workings and filed their maps as required by law, excepting the coal operators or coal owners (if any) above named as addressees.

The above named coal operators or coal owners (if any) are notified that any objections they may desire to make to such proposed location, or which they are required to make by Section 3 of said Code, if the drilling of a well at said proposed location will cause a dangerous condition in or about their respective coal mines, must be received by or filed with the Department of Mines within ten days from the receipt of a copy of this notice and accompanying plat by said Department. Said coal operators are further notified that forms for use in making such objections will be furnished to them by the Department of Mines promptly on request and that all such objections must set forth as definitely as is reasonably possible the ground or grounds on which such objections are based and indicate the direction and distance the proposed location should be moved to overcome same.

(The next paragraph is to be completed only in Department's copy.)  
 Copies of this notice and the enclosed plat were mailed by registered mail, or delivered to the above named coal operators or coal owners at their above shown respective addresses \_\_\_\_\_ day \_\_\_\_\_ before \_\_\_\_\_ on the same day with the mailing or delivery of this copy to the Department of Mines at Charleston, West Virginia.

Very truly yours,

Norman Gas Company  
 WELL OPERATOR  
J. B. STEVENS  
 STREET \_\_\_\_\_  
 CITY OR TOWN Hamilton  
 STATE West Virginia

Address of Well Operator

Section 3. If no such objections be filed or be found by the department of mines within said period of ten days from the receipt of said notice and plat by the department of mines, to said proposed location, the department shall forthwith issue to the well operator a drilling permit reciting the date of such plat and no objections have been made by the coal operators or coal owners to the location, or found thereby by the department, and that the same is approved and the well operator authorized to proceed to drill at said location.

Permit Number WV-700

11/10/2023



A. D.

March 2, 1950

Norman Gas Company  
c/o J. B. Stevens  
Hamlin, West Virginia

Gentlemen:

Enclosed is permit WAX-709 to drill Well  
No. 2 on the Isabelle Adkins Farm, Union District,  
Wayne County.

Very truly yours,

Administrative Assistant  
OIL AND GAS DIVISION

CMH:K  
Encl-2

CC: Inspector O. G. Allen

11/10/2023



Ac 11.

Hamlin, W. Va

Feb, 20, 1950.

West Virginia  
Department of Mines  
Charleston, W. Va.

Gentlemen:-

I am enclosing a plat showing a new location for a gas well on the Asabelle Adams Farm, and desire permission to drill the same.

An early reply will be greatly appreciated.

Yours very truly,

Norman Gas Co

By J. B. Stevens Agent,

Box-191

Hamlin, W. Va.



11/10/2023




Handwritten text, possibly a date or reference number, located at the top of the page.

Handwritten text, possibly a name or title, located in the upper right quadrant of the page.

Main body of handwritten text, appearing to be a letter or report, located in the middle section of the page.

Handwritten text, possibly a signature or a specific note, located in the lower middle section of the page.





A-12



STATE OF WEST VIRGINIA  
DEPARTMENT OF MINES  
CHARLESTON

ARCH J. ALEXANDER  
CHIEF

October 10, 1950

Norman Gas Company  
c/o Mr. J. B. Stevens  
Hamlin, W. Va.

Gentlemen:

Please send us two copies of the well log for location No. 2 on the Isabelle Adkins Farm, Union District, Wayne County for which permit WAY-709 was issued March 2, 1950.

We would like to include this information in the semi-annual report for 1950 and your prompt reply will be appreciated. Blanks are enclosed.

Very truly yours,

*C. H. Hall*  
Administrative Assistant  
OIL AND GAS DIVISION

MG:g  
encl

cc: O. C. Allen, Inspector

*Note: -  
Thought I might get out of this:-  
Such a small well to be so "deeps"  
My fault - neglect. J.B.S.*





STATE OF WEST VIRGINIA  
DEPARTMENT OF MINES  
CHARLESTON

ARCH A. ALEXANDER  
CHIEF

March 14, 1930

Very respectfully,  
Arch A. Alexander  
Chief

Dear Sir:

I have the honor to acknowledge the receipt of your letter of the 11th inst. in relation to the above captioned matter. The same has been referred to the proper authorities for their consideration. It is the policy of this Department to issue permits for the operation of mines only to persons who are qualified to conduct the same. It is also the policy of this Department to issue permits for the operation of mines only to persons who are qualified to conduct the same. It is also the policy of this Department to issue permits for the operation of mines only to persons who are qualified to conduct the same.

Very respectfully,  
Arch A. Alexander  
Chief



Formation	Color	Hard or Soft	Top	Bottom	Oil, Gas or Water	Depth Found	Remarks
slate	shells		2278	2330			
brown shale			2330	2352			
Berea sand			2352	2370			
slate	shells		2370	2420			
shale	black		2420	2504			
slate			2504	2875			
brown shale			2875	2945			
light "			2945	3030			
brown "			3030	3110			
grey "			3110	3147			
broken "			3147	3369			
slate			3369	3380			
					Total depth		

11/10/2023

Date October, 11, 1950

APPROVED Norman Gas Company, Owner

By J. B. Stevens Agent  
(Title)





STATE OF WEST VIRGINIA DEPARTMENT OF MINES OIL AND GAS DIVISION

Buyandelot

WELL RECORD

Permit No. WAY-709

Oil or Gas Well Gas (KIND)

Company Norman Gas Co. Address Hamlin, W. Va. Farm P. G. & Isabella Adkins Acres 104 Location (waters) Waters of Jims Branch Well No. 2 Elev. 852 District Union County Wayne The surface of tract is owned in fee by P. G. & Isabelle Adkins Address Lavalette Rt. 1 Mineral rights are owned by above Address Drilling commenced March, 1, 1950 Drilling completed Aprip, 29, 1950 Date Shot May, 1, 50 From 3380' To 2875' With 3700 lbs. Open Flow /10ths Water in 30/10ths 1 Inch /10ths Merc. in Inch Volume 57,000 Cu. Ft. Rock Pressure 122 lbs. 1 hrs. Oil bbls., 1st 24 hrs. Fresh water 622 feet 665 feet Salt water 1150 feet 1280 feet

Table with columns: Casing and Tubing, Used in Drilling, Left in Well, Packers. Includes rows for size (16, 13, 10, 8 1/4, 6 5/8, 5 3/16, 3, 2) and packer details.

CASING CEMENTED SIZE No. Ft. Date

COAL WAS ENCOUNTERED AT FEET INCHES FEET INCHES FEET INCHES

Main well log table with columns: Formation, Color, Hard or Soft, Top, Bottom, Oil, Gas or Water, Depth Found, Remarks. Lists geological layers from 00 to 2278 feet.

11/10/2023







STATE OF WEST VIRGINIA  
DEPARTMENT OF MINES  
OIL AND GAS DIVISION

INSPECTOR'S WELL REPORT

Permit No. \_\_\_\_\_

Oil or Gas Well \_\_\_\_\_  
(KIND)

		CASING AND TUBING	USED IN DRILLING	LEFT IN WELL	PACKERS
Company _____		Size			Kind of Packer _____
Address _____		16			
Farm _____		13			
Well No. _____		10			Size of _____
District _____ County _____		8 1/4			
Drilling commenced _____		6 5/8			Depth set _____
Drilling completed _____ Total depth _____		5 3/16			
Date shot _____ Depth of shot _____		3			Perf. top _____
Initial open flow _____ /10ths Water in _____ Inch		2			Perf. bottom _____
Open flow after tubing _____ /10ths Merc. in _____ Inch		Liners Used			Perf. top _____
Volume _____ Cu. Ft.					Perf. bottom _____
Rock pressure _____ lbs. _____ hrs.		CASING CEMENTED _____ SIZE _____ No. FT. _____ Date _____			
Oil _____ bbls., 1st 24 hrs.		COAL WAS ENCOUNTERED AT _____ FEET _____ INCHES			
Fresh water _____ feet _____ feet		_____ FEET _____ INCHES _____ FEET _____ INCHES			
Salt water _____ feet _____ feet		_____ FEET _____ INCHES _____ FEET _____ INCHES			

Drillers' Names \_\_\_\_\_

Remarks: \_\_\_\_\_

DATE

DISTRICT WELL INSPECTOR

11/10/2023







STATE OF WEST VIRGINIA  
DEPARTMENT OF MINES  
OIL AND GAS DIVISION

## INSPECTOR'S WELL REPORT

Permit No. \_\_\_\_\_

Oil or Gas Well \_\_\_\_\_  
(KIND)

	CASING AND TUBING	USED IN DRILLING	LEFT IN WELL	PACKERS
Company _____	Size			
Address _____	16			Kind of Packer _____
Farm _____	13			
Well No. _____	10			Size of _____
District _____ County _____	8 1/4			
Drilling commenced _____	6 5/8			Depth set _____
Drilling completed _____ Total depth _____	5 3/16			
Date shot _____ Depth of shot _____	3			Perf. top _____
Initial open flow _____ /10ths Water in _____ Inch	2			Perf. bottom _____
Open flow after tubing _____ /10ths Merc. in _____ Inch	Liners Used _____			Perf. top _____
Volume _____ Cu. Ft.				Perf. bottom _____
Rock pressure _____ lbs. _____ hrs.	CASING CEMENTED _____ SIZE _____ No. FT. _____ Date _____			
Oil _____ bbls., 1st 24 hrs.	COAL WAS ENCOUNTERED AT _____ FEET _____ INCHES			
Fresh water _____ feet _____ feet	_____ FEET _____ INCHES _____ FEET _____ INCHES			
Salt water _____ feet _____ feet	_____ FEET _____ INCHES _____ FEET _____ INCHES			

Drillers' Names \_\_\_\_\_

Remarks:



DATE \_\_\_\_\_

DISTRICT WELL INSPECTOR

11/10/2023







STATE OF WEST VIRGINIA  
DEPARTMENT OF MINES  
OIL AND GAS DIVISION

INSPECTOR'S WELL REPORT

Permit No. \_\_\_\_\_

Oil or Gas Well \_\_\_\_\_  
(KIND)

	CASING AND TUBING	USED IN DRILLING	LEFT IN WELL	PACKERS
Company _____	Size			
Address _____	16			Kind of Packer _____
Farm _____	13			
Well No. _____	10			Size of _____
District _____ County _____	8 1/4			
Drilling commenced _____	6 5/8			Depth set _____
Drilling completed _____ Total depth _____	5 3/16			
Date shot _____ Depth of shot _____	3			Perf. top _____
Initial open flow _____ /10ths Water in _____ Inch	2			Perf. bottom _____
Open flow after tubing _____ /10ths Merc. in _____ Inch	Liners Used			Perf. top _____
Volume _____ Cu. Ft.				Perf. bottom _____
Rock pressure _____ lbs. _____ hrs.	CASING CEMENTED _____ SIZE _____ No. FT. _____ Date _____			
Oil _____ bbls., 1st 24 hrs.	COAL WAS ENCOUNTERED AT _____ FEET _____ INCHES			
Fresh water _____ feet _____ feet	_____ FEET _____ INCHES _____ FEET _____ INCHES			
Salt water _____ feet _____ feet	_____ FEET _____ INCHES _____ FEET _____ INCHES			

Drillers' Names \_\_\_\_\_

Remarks:

DATE

DISTRICT WELL INSPECTOR

11/10/2023







STATE OF WEST VIRGINIA  
DEPARTMENT OF MINES  
OIL AND GAS DIVISION

INSPECTOR'S WELL REPORT

Permit No. \_\_\_\_\_

Oil or Gas Well \_\_\_\_\_  
(KIND)

	CASING AND TUBING	USED IN DRILLING	LEFT IN WELL	PACKERS
Company _____	Size			
Address _____	16			Kind of Packer _____
Farm _____	13			
Well No. _____	10			Size of _____
District _____ County _____	8 1/4			
Drilling commenced _____	6 5/8			Depth set _____
Drilling completed _____ Total depth _____	5 3/16			
Date shot _____ Depth of shot _____	3			Perf. top _____
Initial open flow _____ /10ths Water in _____ Inch	2			Perf. bottom _____
Open flow after tubing _____ /10ths Merc. in _____ Inch	Liners Used			Perf. top _____
Volume _____ Cu. Ft.				Perf. bottom _____
Rock pressure _____ lbs. _____ hrs.	CASING CEMENTED _____ SIZE _____ No. FT. _____ Date _____			
Oil _____ bbls., 1st 24 hrs.	COAL WAS ENCOUNTERED AT _____ FEET _____ INCHES			
Fresh water _____ feet _____ feet	_____ FEET _____ INCHES _____ FEET _____ INCHES			
Salt water _____ feet _____ feet	_____ FEET _____ INCHES _____ FEET _____ INCHES			

Drillers' Names \_\_\_\_\_

Remarks:

DATE

DISTRICT WELL INSPECTOR

11/10/2023







STATE OF WEST VIRGINIA  
DEPARTMENT OF MINES  
OIL AND GAS DIVISION

INSPECTOR'S WELL REPORT

Permit No. \_\_\_\_\_

Oil or Gas Well \_\_\_\_\_  
(KIND)

		CASING AND TUBING	USED IN DRILLING	LEFT IN WELL	PACKERS
Company _____		Size			
Address _____		16			Kind of Packer _____
Farm _____		13			
Well No. _____		10			Size of _____
District _____ County _____		8 1/4			
Drilling commenced _____		6 5/8			Depth set _____
Drilling completed _____ Total depth _____		5 3/16			
Date shot _____ Depth of shot _____		3			Perf. top _____
Initial open flow _____ /10ths Water in _____ Inch		2			Perf. bottom _____
Open flow after tubing _____ /10ths Merc. in _____ Inch		Liners Used _____			Perf. top _____
Volume _____ Cu. Ft.					Perf. bottom _____
Rock pressure _____ lbs. _____ hrs.		CASING CEMENTED _____ SIZE _____ No. FT. _____ Date _____			
Oil _____ bbls., 1st 24 hrs.		COAL WAS ENCOUNTERED AT _____ FEET _____ INCHES			
Fresh water _____ feet _____ feet		_____ FEET _____ INCHES _____ FEET _____ INCHES			
Salt water _____ feet _____ feet		_____ FEET _____ INCHES _____ FEET _____ INCHES			

Drillers' Names \_\_\_\_\_

Remarks:

DATE

DISTRICT WELL INSPECTOR

11/10/2023



PROPOSED MANNER OF PLUGGING AND FILLING WELL

(REQUIRED BY RULES AND REGULATIONS)

WEST VIRGINIA DEPARTMENT OF MINES

OIL AND GAS DIVISION

WORK ORDER

Well to be plugged and filled as follows:

Bottom of Hole,	3380 ft.
Bridge	2385
Neat Cement,	2385-2375
Crushed Stone,	2375-2370
Red Clay,	2370-2350
Neat Cement,	2325' - 25' above Berea
Crushed Stone,	2325' 2315'
Red Clay,	2315' - 2310'
Bridge,	2345-2300
Neat Cement,	1900' - before lifting 6-5/8
Crushed Stone,	1900' - 1890'
Lift 6" casing to 1300 ftt.	1890' - 1885'
Red clay,	1835-1735
Neat Cement,	1735-1725
Crushed Stone,	1725-1720
Red Clay,	1720-1540
Neat Cement,	1540-1530
Crushed Stone,	1530-1525
Red Clay,	1525-1300
Pull remainder of casing,	
Neat Cement,	1280-1270
Crushed Stone,	1270-1265
Red Clay,	1265-1150
Neat Cement,	1150-1140
Crushed Stone,	1140-1135
Red Clay,	1135-1100
Bridge,	212-
Neat Cement,	212-202
Crushed Stone,	202-197
Red clay to surface-Pull 13 ft. 10" pipe,	197- 00

PULL CASING AS HOLE IS FILLED AND PLUGGED

Erect marker in accordance with Rule 18, 1931 Regulations.

To the Department of Mines  
Coal Owner or Operator,  
Lease or Property Owner.

Gentlemen:

This "work order" is submitted for your approval and concurrence and unless notified of your disapproval or non-concurrence, the undersigned will proceed with the plugging and filling of said well in the above described manner on the date stated in the notice of intention to plug and abandon the said well on opposite side of this sheet.

Very truly yours,

Norman Gas Co.,

*By L.L. on behalf of* Well Operator.

No objections have been filed by the coal owner or coal operator, or any available adjacent lease or property owners or interposed by the Department of Mines to the manner herein described for the plugging and filling of the well above mentioned. Therefore, the same is hereby approved this

5th day of Dec January, 1953, 194

11/10/2023

DEPARTMENT OF MINES  
Oil and Gas Division

By: *C. Hall*

NOTE: This "work order" shall be filed in triplicate, one copy for the files of the Department of Mines; one to be approved or corrected and returned to the well operator as his authority for plugging said well; and one for the well inspector.



STATE OF WEST VIRGINIA  
DEPARTMENT OF MINES  
OIL AND GAS DIVISION

NOTICE OF INTENTION TO PLUG AND ABANDON WELL

(REQUIRED BY SECTION 9, ARTICLE 4, CHAPTER 22 OF THE CODE)

To THE DEPARTMENT OF MINES,  
Charleston, W. Va.

None.

COAL OPERATOR OR COAL OWNER

Norman Gas Company,

(Formerly Dorian Gas Co.)

Hamlin, W.Va.

COMPLETE ADDRESS

None.

COAL OPERATOR OR COAL OWNER

Jan. 2, 1953. 194

WELL TO BE ABANDONED

Union

District

Wayne,

County

None.

LEASE OR PROPERTY OWNER

Well No. E 2

Isabelle Adkins

Farm

NOTIFY INSPECTOR O. C. ALLEN - WAYNE - TELE. 89-J

Gentlemen:—

24 HOURS IN ADVANCE OF PLUGGING DATE

The undersigned well operator is about to abandon the above described well and will commence

the work of plugging and abandoning said well on the 12 day of Jan, 1953, 194,  
(which date shall not be less than five days after the day on which this notice so mailed is received,  
or in due course should be received by the Department of Mines.)

This notice is given you in order that your respective representatives may be present at the  
plugging and filling of said well. You are further notified that whether you are represented or not  
represented the undersigned will proceed on that date, or shortly thereafter, to plug and fill said  
well in the manner required by Section 10, Article 4, Chapter 22 of the Code and given in detail on the  
reverse side of this notice, in "Work Order."

This notice is being mailed by registered mail to each of you at the above addresses on the  
above date.

Very truly yours,

Norman Gas Co.,

Well Operator.

*Ray L. ...*



11/10/2023

NOTE: Upon the abandonment of all wells drilled prior to June 1, 1929, a plat prepared by a competent  
engineer, showing the district and county in which the tract of land is located, the name and acreage of same,  
the names of the owners and adjacent tracts, and the location of the about to be abandoned well, determined  
by survey, and the courses and distances of such well from two permanent points or landmarks on said tract, shall  
be submitted with this notice.

(Over)

WAY-799

PERMIT NUMBER

WAY-709-P

709



STATE OF WEST VIRGINIA  
DEPARTMENT OF MINES  
OIL AND GAS DIVISION

AFFIDAVIT OF PLUGGING AND FILLING WELL

AFFIDAVIT SHOULD BE MADE IN TRIPLICATE, ONE COPY MAILED TO THE DEPARTMENT, ONE COPY TO BE RETAINED BY THE WELL OPERATOR AND THE THIRD COPY (AND EXTRA COPIES IF REQUIRED) SHOULD BE MAILED TO EACH COAL OPERATOR AT THEIR RESPECTIVE ADDRESSES.

None. COAL OPERATOR OR OWNER

None. ADDRESS

None. COAL OPERATOR OR OWNER

None. ADDRESS

Isabelle Adkins, LEASE OR PROPERTY OWNER

Lavalette, W.Va. ADDRESS

Norman Gas Co., NAME OF WELL OPERATOR

Hamlin, W.Va. COMPLETE ADDRESS

April 26th, 1953. WELL AND LOCATION

Union District, District

Wayne County

Well No. 2


Isabelle Adkins, Farm

STATE INSPECTOR SUPERVISING PLUGGING C. C. Allen,

AFFIDAVIT

STATE OF WEST VIRGINIA, }  
County of Lincoln } SS:  
Oley Yeager and Dennis Yeager,  
being first duly sworn according to law depose and say that they are experienced in the work of plugging and filling oil and gas wells and were employed by \_\_\_\_\_, well operator, and participated in the work of plugging and filling the above well, that said work was commenced on the 2 day of February, 1953, and that the well was plugged and filled in the following manner:

SAND OR ZONE RECORD	FILLING MATERIAL			PLUGS USED	CASING	
	FORMATION	CONTENT	FROM TO		SIZE & KIND	CSG PULLED
	Bridge		2385			
	Neat cement,	2385	2375	7" casing,	1833'	
	Crushed Stone	2375	2370	10" "		13'
	Red Clay,	2370	2325			
	Neat Cement,	2325	2315			
	Crushed Stone	2315	2310			
	Red Clay	2310	2300			
	Bridge	1900				
	Neat Cement,	1900	1890			
	Crushed Stone,	1890	1885			
	Red Clay,	1885	1735			
	Neat Cement,	1735	1725			
	Crushed Stone,	1725	1720			
	Red Clay,	1720	1540			
	Neat Cement,	1540	1530			
	Crushed Stone,	1530	1525			
	Red Clay,	1525	1280			
	Neat Cement,	1280	1270			
	Crushed Stone,	1270	1265			
	Red Clay	1265	1150			
	Neat Cement,	1150	1140			
	Crushed Stone,	1140	1135			
	Red Clay,	1135	1100			
	Bridge	212				
	Neat Cement,	212	202			
	Crushed Stone,	202	197			
	Red Clay,	197	00			
COAL SEAMS						
(NAME)				DESCRIPTION OF MONUMENT		
(NAME)				Norman Gas Co.,		
(NAME)				Isabelle Adkins,		
(NAME)				Abandoned Jan. 12, 1953.		



and that the work of plugging and filling said well was completed on the 21 day of March, 1953.

And further deponents saith not.

Sworn to and subscribed before me this 26 day of April, 1953.

My commission expires: Jan. 11, 1957.

Oley Yeager  
Dennis Yeager  
Notary Public.

Permit No. WAY 709-7



STATE OF WEST VIRGINIA  
DEPARTMENT OF MINES  
OIL AND GAS DIVISION

AFFIDAVIT OF PLUGGING AND FILLING WELL

PLUGGING AND FILLING WELL

Form No. 30

PLUGGING AND FILLING WELL

PLUGGING AND FILLING WELL

AFFIDAVIT

STATE OF WEST VIRGINIA

County of Boone  
City of York

Dennis Yeary

I, Dennis Yeary, being duly sworn, depose and say that the well described in the foregoing affidavit was plugged and filled in accordance with the provisions of the laws of this State, and that the same was plugged and filled in the following manner:

DATE	TIME	DEPTH	DESCRIPTION	REMARKS
11/10/2023	1:00	100	...	...
11/10/2023	1:05	105	...	...
11/10/2023	1:10	110	...	...
11/10/2023	1:15	115	...	...
11/10/2023	1:20	120	...	...
11/10/2023	1:25	125	...	...
11/10/2023	1:30	130	...	...
11/10/2023	1:35	135	...	...
11/10/2023	1:40	140	...	...
11/10/2023	1:45	145	...	...
11/10/2023	1:50	150	...	...
11/10/2023	1:55	155	...	...
11/10/2023	2:00	160	...	...
11/10/2023	2:05	165	...	...
11/10/2023	2:10	170	...	...
11/10/2023	2:15	175	...	...
11/10/2023	2:20	180	...	...
11/10/2023	2:25	185	...	...
11/10/2023	2:30	190	...	...
11/10/2023	2:35	195	...	...
11/10/2023	2:40	200	...	...
11/10/2023	2:45	205	...	...
11/10/2023	2:50	210	...	...
11/10/2023	2:55	215	...	...
11/10/2023	3:00	220	...	...
11/10/2023	3:05	225	...	...
11/10/2023	3:10	230	...	...
11/10/2023	3:15	235	...	...
11/10/2023	3:20	240	...	...
11/10/2023	3:25	245	...	...
11/10/2023	3:30	250	...	...
11/10/2023	3:35	255	...	...
11/10/2023	3:40	260	...	...
11/10/2023	3:45	265	...	...
11/10/2023	3:50	270	...	...
11/10/2023	3:55	275	...	...
11/10/2023	4:00	280	...	...
11/10/2023	4:05	285	...	...
11/10/2023	4:10	290	...	...
11/10/2023	4:15	295	...	...
11/10/2023	4:20	300	...	...
11/10/2023	4:25	305	...	...
11/10/2023	4:30	310	...	...
11/10/2023	4:35	315	...	...
11/10/2023	4:40	320	...	...
11/10/2023	4:45	325	...	...
11/10/2023	4:50	330	...	...
11/10/2023	4:55	335	...	...
11/10/2023	5:00	340	...	...
11/10/2023	5:05	345	...	...
11/10/2023	5:10	350	...	...
11/10/2023	5:15	355	...	...
11/10/2023	5:20	360	...	...
11/10/2023	5:25	365	...	...
11/10/2023	5:30	370	...	...
11/10/2023	5:35	375	...	...
11/10/2023	5:40	380	...	...
11/10/2023	5:45	385	...	...
11/10/2023	5:50	390	...	...
11/10/2023	5:55	395	...	...
11/10/2023	6:00	400	...	...
11/10/2023	6:05	405	...	...
11/10/2023	6:10	410	...	...
11/10/2023	6:15	415	...	...
11/10/2023	6:20	420	...	...
11/10/2023	6:25	425	...	...
11/10/2023	6:30	430	...	...
11/10/2023	6:35	435	...	...
11/10/2023	6:40	440	...	...
11/10/2023	6:45	445	...	...
11/10/2023	6:50	450	...	...
11/10/2023	6:55	455	...	...
11/10/2023	7:00	460	...	...
11/10/2023	7:05	465	...	...
11/10/2023	7:10	470	...	...
11/10/2023	7:15	475	...	...
11/10/2023	7:20	480	...	...
11/10/2023	7:25	485	...	...
11/10/2023	7:30	490	...	...
11/10/2023	7:35	495	...	...
11/10/2023	7:40	500	...	...
11/10/2023	7:45	505	...	...
11/10/2023	7:50	510	...	...
11/10/2023	7:55	515	...	...
11/10/2023	8:00	520	...	...
11/10/2023	8:05	525	...	...
11/10/2023	8:10	530	...	...
11/10/2023	8:15	535	...	...
11/10/2023	8:20	540	...	...
11/10/2023	8:25	545	...	...
11/10/2023	8:30	550	...	...
11/10/2023	8:35	555	...	...
11/10/2023	8:40	560	...	...
11/10/2023	8:45	565	...	...
11/10/2023	8:50	570	...	...
11/10/2023	8:55	575	...	...
11/10/2023	9:00	580	...	...
11/10/2023	9:05	585	...	...
11/10/2023	9:10	590	...	...
11/10/2023	9:15	595	...	...
11/10/2023	9:20	600	...	...
11/10/2023	9:25	605	...	...
11/10/2023	9:30	610	...	...
11/10/2023	9:35	615	...	...
11/10/2023	9:40	620	...	...
11/10/2023	9:45	625	...	...
11/10/2023	9:50	630	...	...
11/10/2023	9:55	635	...	...
11/10/2023	10:00	640	...	...
11/10/2023	10:05	645	...	...
11/10/2023	10:10	650	...	...
11/10/2023	10:15	655	...	...
11/10/2023	10:20	660	...	...
11/10/2023	10:25	665	...	...
11/10/2023	10:30	670	...	...
11/10/2023	10:35	675	...	...
11/10/2023	10:40	680	...	...
11/10/2023	10:45	685	...	...
11/10/2023	10:50	690	...	...
11/10/2023	10:55	695	...	...
11/10/2023	11:00	700	...	...
11/10/2023	11:05	705	...	...
11/10/2023	11:10	710	...	...
11/10/2023	11:15	715	...	...
11/10/2023	11:20	720	...	...
11/10/2023	11:25	725	...	...
11/10/2023	11:30	730	...	...
11/10/2023	11:35	735	...	...
11/10/2023	11:40	740	...	...
11/10/2023	11:45	745	...	...
11/10/2023	11:50	750	...	...
11/10/2023	11:55	755	...	...
11/10/2023	12:00	760	...	...
11/10/2023	12:05	765	...	...
11/10/2023	12:10	770	...	...
11/10/2023	12:15	775	...	...
11/10/2023	12:20	780	...	...
11/10/2023	12:25	785	...	...
11/10/2023	12:30	790	...	...
11/10/2023	12:35	795	...	...
11/10/2023	12:40	800	...	...
11/10/2023	12:45	805	...	...
11/10/2023	12:50	810	...	...
11/10/2023	12:55	815	...	...
11/10/2023	1:00	820	...	...
11/10/2023	1:05	825	...	...
11/10/2023	1:10	830	...	...
11/10/2023	1:15	835	...	...
11/10/2023	1:20	840	...	...
11/10/2023	1:25	845	...	...
11/10/2023	1:30	850	...	...
11/10/2023	1:35	855	...	...
11/10/2023	1:40	860	...	...
11/10/2023	1:45	865	...	...
11/10/2023	1:50	870	...	...
11/10/2023	1:55	875	...	...
11/10/2023	2:00	880	...	...
11/10/2023	2:05	885	...	...
11/10/2023	2:10	890	...	...
11/10/2023	2:15	895	...	...
11/10/2023	2:20	900	...	...
11/10/2023	2:25	905	...	...
11/10/2023	2:30	910	...	...
11/10/2023	2:35	915	...	...
11/10/2023	2:40	920	...	...
11/10/2023	2:45	925	...	...
11/10/2023	2:50	930	...	...
11/10/2023	2:55	935	...	...
11/10/2023	3:00	940	...	...
11/10/2023	3:05	945	...	...
11/10/2023	3:10	950	...	...
11/10/2023	3:15	955	...	...
11/10/2023	3:20	960	...	...
11/10/2023	3:25	965	...	...
11/10/2023	3:30	970	...	...
11/10/2023	3:35	975	...	...
11/10/2023	3:40	980	...	...
11/10/2023	3:45	985	...	...
11/10/2023	3:50	990	...	...
11/10/2023	3:55	995	...	...
11/10/2023	4:00	1000	...	...

11/10/2023

Form No. 30







STATE OF WEST VIRGINIA  
DEPARTMENT OF MINES  
OIL AND GAS DIVISION

INSPECTOR'S WELL REPORT

Permit No. \_\_\_\_\_

Oil or Gas Well \_\_\_\_\_  
(KIND)

		CASING AND TUBING	USED IN DRILLING	LEFT IN WELL	PACKERS
Company _____		Size			
Address _____		16			Kind of Packer _____
Farm _____		13			
Well No. _____		10			Size of _____
District _____ County _____		8 1/4			
Drilling commenced _____		6 5/8			Depth set _____
Drilling completed _____ Total depth _____		5 3/16			
Date shot _____ Depth of shot _____		3			Perf. top _____
Initial open flow _____ /10ths Water in _____ Inch		2			Perf. bottom _____
Open flow after tubing _____ /10ths Merc. in _____ Inch		Liners Used			Perf. top _____
Volume _____ Cu. Ft.					Perf. bottom _____
Rock pressure _____ lbs. _____ hrs.		CASING CEMENTED _____ SIZE _____ No. FT. _____ Date _____			
Oil _____ bbls., 1st 24 hrs.		COAL WAS ENCOUNTERED AT _____ FEET _____ INCHES			
Fresh water _____ feet _____ feet		_____ FEET _____ INCHES _____ FEET _____ INCHES			
Salt water _____ feet _____ feet		_____ FEET _____ INCHES _____ FEET _____ INCHES			

Drillers' Names \_\_\_\_\_

Remarks: \_\_\_\_\_

DATE

DISTRICT WELL INSPECTOR

11/10/2023







STATE OF WEST VIRGINIA  
DEPARTMENT OF MINES  
OIL AND GAS DIVISION

INSPECTOR'S WELL REPORT

Permit No. \_\_\_\_\_

Oil or Gas Well \_\_\_\_\_  
(KIND)

		CASING AND TUBING	USED IN DRILLING	LEFT IN WELL	PACKERS
Company _____		Size			Kind of Packer _____
Address _____		16			
Farm _____		13			
Well No. _____		10			Size of _____
District _____ County _____		8 1/4			
Drilling commenced _____		6 3/8			Depth set _____
Drilling completed _____ Total depth _____		5 3/16			
Date shot _____ Depth of shot _____		3			Perf. top _____
Initial open flow _____ /10ths Water in _____ Inch		2			Perf. bottom _____
Open flow after tubing _____ /10ths Merc. in _____ Inch		Liners Used _____			Perf. top _____
Volume _____ Cu. Ft.					Perf. bottom _____
Rock pressure _____ lbs. _____ hrs.		CASING CEMENTED _____ SIZE _____ No. FT. _____ Date _____			
Oil _____ bbls., 1st 24 hrs.		COAL WAS ENCOUNTERED AT _____ FEET _____ INCHES			
Fresh water _____ feet _____ feet		_____ FEET _____ INCHES _____ FEET _____ INCHES			
Salt water _____ feet _____ feet		_____ FEET _____ INCHES _____ FEET _____ INCHES			

Drillers' Names \_\_\_\_\_

Remarks: \_\_\_\_\_

DATE

DISTRICT WELL INSPECTOR

11/10/2023







STATE OF WEST VIRGINIA  
DEPARTMENT OF MINES  
OIL AND GAS DIVISION

INSPECTOR'S WELL REPORT

Permit No. \_\_\_\_\_

Oil or Gas Well \_\_\_\_\_  
(KIND)

	CASING AND TUBING	USED IN DRILLING	LEFT IN WELL	PACKERS
Company _____	Size _____			
Address _____	16 _____			Kind of Packer _____
Farm _____	13 _____			
Well No. _____	10 _____			Size of _____
District _____ County _____	8 1/4 _____			
Drilling commenced _____	6 5/8 _____			Depth set _____
Drilling completed _____ Total depth _____	5 3/16 _____			
Date shot _____ Depth of shot _____	3 _____			Perf. top _____
Initial open flow _____ /10ths Water in _____ Inch	2 _____			Perf. bottom _____
Open flow after tubing _____ /10ths Merc. in _____ Inch	Liners Used _____			Perf. top _____
Volume _____ Cu. Ft.				Perf. bottom _____
Rock pressure _____ lbs. _____ hrs.	CASING CEMENTED _____ SIZE _____ No. FT. _____ Date _____			
Oil _____ bbls., 1st 24 hrs.	COAL WAS ENCOUNTERED AT _____ FEET _____ INCHES			
Fresh water _____ feet _____ feet	_____ FEET _____ INCHES _____ FEET _____ INCHES			
Salt water _____ feet _____ feet	_____ FEET _____ INCHES _____ FEET _____ INCHES			

Drillers' Names \_\_\_\_\_

Remarks:

DATE \_\_\_\_\_

DISTRICT WELL INSPECTOR

11/10/2023