



STATE OF WEST VIRGINIA
DEPARTMENT OF MINES
OIL AND GAS DIVISION

NOTICE OF PROPOSED LOCATION OF OIL AND GAS WELL

To THE DEPARTMENT OF MINES,
Charleston, W. Va.

None	United Fuel Gas Co.
COAL OPERATOR OR COAL OWNER	NAME OF WELL OPERATOR
	c/o G. H. Moore
ADDRESS	COMPLETE ADDRESS
	P. O. Box 1273, Charleston 25, W. Va.
	PROPOSED LOCATION
COAL OPERATOR OR COAL OWNER	March 3, 19 50
	Grant District
ADDRESS	Wayne County
United Fuel Gas Co.	Well No. 6566
OWNER OF MINERAL RIGHTS	38° 05'
P. O. Box 1273,	82° 15'
Charleston 25, West Virginia	United Fuel Gas Co.
ADDRESS	Mineral Tract No. 1 Farm

GENTLEMEN:

The undersigned well operator is entitled to drill upon the above named farm or tract of land for oil and gas, having fee title thereto, (or as the case may be) under ~~grant or lease~~ ^{Deed} dated December 26, 1946, made by Huntington Dev. & Gas Co., to United Fuel Gas Co., and recorded on the 27th day of December 1946, in the office of the County Clerk for said County in Book 234, page 318.

The enclosed plat was prepared by a competent engineer and shows the proposed location of a well to be drilled for oil and gas by the undersigned well operator on the farm and in the Magisterial District and County above named, determined by survey and courses and distances from two permanent points, or land marks.

The undersigned well operator is informed and believes there are no coal operators operating beds of coal beneath said farm or tract of land on which said well is located, or within 500 feet of the boundaries of the same, who have mapped their workings and filed their maps as required by law, excepting the coal operators or coal owners (if any) above named as addressees.

The above named coal operators or coal owners (if any) are notified that any objections they may desire to make to such proposed location, or which they are required to make by Section 3 of said Code, if the drilling of a well at said proposed location will cause a dangerous condition in or about their respective coal mines, must be received by, or filed with the Department of Mines within ten* days from the receipt of a copy of this notice and accompanying plat by said Department. Said coal operators are further notified that forms for use in making such objections will be furnished to them by the Department of Mines promptly on request and that all such objections must set forth as definitely as is reasonably possible the ground or grounds on which such objections are based and indicate the direction and distance the proposed location should be moved to overcome same.

(The next paragraph is to be completed only in Department's copy.)

Copies of this notice and the enclosed plat were mailed by registered mail, or delivered to the above named coal operators or coal owners at their above shown respective address _____ day _____ before, or on the same day with the mailing or delivery of this copy to the Department of Mines at Charleston, West Virginia.

Very truly yours,



Address of Well Operator }

United Fuel Gas Co.

WELL OPERATOR

c/o G. H. Moore

STREET

P. O. Box 1273, Charleston 25

CITY OR TOWN

West Virginia

STATE

11/10/2023

*Section 3 If no such objections be filed or be found by the department of mines, within said period of ten days from the receipt of said notice and plat by the department of mines, to said proposed location, the department shall forthwith issue to the well operator a drilling permit reciting the filing of such plat, that no objections have been made by the coal operators to the location, or found thereto by the department, and that the same is approved and the well operator authorized to proceed to drill at said location.

716

March 20, 1950

United Fuel Gas Company
P. O. Box 1273
Charleston 25, W. Va.

Gentlemen:

Enclosed is permit WAY-716 for the drilling
of Well No. 6566 on the United Fuel Gas Company Mineral Tract #1
Grant District, Wayne County.

Very truly yours,

Administrative Assistant
OIL AND GAS DIVISION

MG:g
encl

cc: G. C. Allen, Inspector
R. C. Tucker, Assistant State
Geologist

11/10/2023

Formation	Color	Hard or Soft	Top	Bottom	Oil, Gas or Water	Depth Found	Remarks
Slate & Shells			2012	2142			
Lime			2142	2158			
Slate & Shells			2158	2300			
Lime			2300	2350			
Slate			2350	2500			
Brown Shale			2500	2518			
Berea Sand			2518	2553			
Shells			2553	2665			
Lime			2665	2714			
Slate			2714	3265			
Brown Shale			3265	3613			
White Slate			3613	3623			
Total depth				3623			

11/10/2023

Date March 14, 1951

APPROVED UNITED FUEL GAS COMPANY, Owner

By *J. H. Moore*
(Title)
Chief Engineer



STATE OF WEST VIRGINIA
DEPARTMENT OF MINES
OIL AND GAS DIVISION

WELL RECORD

Permit No. WAY-716

Abandonment

Oil or Gas Well Dry
(KIND)


Company United Fuel Gas Company
Address P.O.Box 1273, Charleston 25, W. Va.
Farm U.F.G. Co. Min. Tr. #1 Acres 38609.88
Location (waters) Hurricane Br. of Kiah Cr.
Well No. 6566 Elev. 1057.20
District Grant County Wayne
The surface of tract is owned in fee by _____
Address _____
Mineral rights are owned by United Fuel Gas Company
P.O.Box 1273 Address Charleston 25, W.Va.
Drilling commenced 12-19-50
Drilling completed 2-28-51
Date Shot 3-2-51 From not given To _____
With 3600# Det.
Open Flow 5 /10ths Water in 1 Inch
_____ /10ths Merc. in _____ Inch
Volume 23 M Cu. Ft.
Rock Pressure 11# lbs. 1 hrs.
Oil _____ bbls., 1st 24 hrs.
Fresh water 120,576 feet _____ feet
Salt water 1218 feet _____ feet

Casing and Tubing	Used in Drilling	Left in Well	Packers
Size			Kind of Packer
16			Bottom Hole
13			Size of
10 3/4	31'-6"	31'-6"	6-5/8 x 8-1/4
8 1/2 - 8-5/8	650	650	Depth set 1759
6 1/2 - 7	1777	1777	Perf. top
5 3/16			Perf. bottom
3			Perf. top
2			Perf. bottom
Liners Used			

CASING CEMENTED _____ SIZE _____ No. Ft. _____ Date _____

COAL WAS ENCOUNTERED AT 448 FEET 48 INCHES
576 FEET 60 INCHES FEET INCHES
FEET INCHES FEET INCHES

Formation	Color	Hard or Soft	Top	Bottom	Oil, Gas or Water	Depth Found	Remarks
Soil & Slip mixed			0	25			
Sand			25	35			
White slate			35	90	Water	120'	2 bailers per hr.
Sand			90	185			
Slate			185	215			
Sand			215	288			
Slate			288	448			
Coal			448	452			
Slate & Sand			452	576	Water	576'	hole full
Coal			576	581			
Slate			581	656			
Sand			656	696			
Slate			696	750			
Sand			750	791			
Slate			791	850			
Sand			850	890			
Slate			890	1023			
Gas Sand			1023	1125			
Slate & Shells			1125	1194			
Salt sand			1194	1335	water	1218'	hole full
Slate & Shells			1335	1370			
Salt sand			1370	1410			
Slate			1410	1440			
Lime			1440	1500			
Salt sand			1500	1594			
Slate			1594	1614			
Maxon sand			1614	1677			
Slate			1677	1679			
Little lime			1679	1707			
Pencil cave			1707	1709		1759'	6-5/8" x 8-1/4" B.H. Packer set
Big Lime			1709	1915		1759'	7-1/2" Csg. Point
Red Rock			1915	1939			
Gray Injun Sand			1939	1964	Water		1/2 Bailer water per Hr. in Inju sand (24 hr tes
Lime Shells			1964	2004			
Lime			2004	2012			



11/10/2023

STATE OF WEST VIRGINIA
DEPARTMENT OF MINES
OIL AND GAS DIVISION


INSPECTOR'S PLUGGING REPORT

Permit No. Way-716-P Well No. 6566
 COMPANY United Fuel Gas Co. ADDRESS P.O. Box 1273 Charleston 25, W. Va.
 FARM United Fuel, Mineral DISTRICT Grant COUNTY Wayne
 Filling Material Used Clay - Cement - Stones.

Liner	Location	Amount	Packer	Location			
PLUGS USED AND DEPTH PLACED			BRIDGES		CASING AND TUBING		
CEMENT-THICKNESS	WOOD-SIZE	LEAD	CONSTRUCTION-LOCATION		RECOVERED	SIZE	LOST
<div style="font-size: 2em; font-family: cursive;">Rigging up.</div>							

Drillers' Names Paul Lusher - Miss Samples.

Remarks:



5/8/51
DATE

I hereby certify I visited the above well on this date.

O.C. Allen
DISTRICT WELL INSPECTOR
11/10/2023

STATE OF WEST VIRGINIA
DEPARTMENT OF MINES
OIL AND GAS DIVISION

INSPECTOR'S WELL REPORT

Permit No. _____

Oil or Gas Well _____
(KIND)

	CASING AND TUBING	USED IN DRILLING	LEFT IN WELL	PACKERS
Company _____				
Address _____	Size			
Farm _____	16			Kind of Packer _____
Well No. _____	13			
District _____ County _____	10			Size of _____
Drilling commenced _____	8 1/4			
Drilling completed _____ Total depth _____	6 5/8			Depth set _____
Date shot _____ Depth of shot _____	5 3/16			
Initial open flow _____ /10ths Water in _____ Inch	3			Perf. top _____
Open flow after tubing _____ /10ths Merc. in _____ Inch	2			Perf. bottom _____
Volume _____ Cu. Ft.	Liners Used			Perf. top _____
Rock pressure _____ lbs. _____ hrs.				Perf. bottom _____
Oil _____ bbls., 1st 24 hrs.	CASING CEMENTED _____ SIZE _____ No. FT. _____ Date _____			
Fresh water _____ feet _____ feet	COAL WAS ENCOUNTERED AT _____ FEET _____ INCHES			
Salt water _____ feet _____ feet	_____ FEET _____ INCHES	_____ FEET _____ INCHES	_____ FEET _____ INCHES	_____ FEET _____ INCHES

Drillers' Names _____

Remarks:

DATE _____

DISTRICT WELL INSPECTOR

11/10/2023

STATE OF WEST VIRGINIA
DEPARTMENT OF MINES
OIL AND GAS DIVISION

INSPECTOR'S PLUGGING REPORT

Permit No. Way-716-P Well No. 6566
 COMPANY United Fuel Gas Co. ADDRESS P.O. Box 1273, Charleston, W.V.
 FARM United Fuel Gas Co. DISTRICT Grant COUNTY Wayne
 Filling Material Used Clay - Cement - Stone


Liner Location Amount Packer Location

PLUGS USED AND DEPTH PLACED			BRIDGES	CASING AND TUBING		
CEMENT-THICKNESS	WOOD-SIZE	LEAD	CONSTRUCTION-LOCATION	RECOVERED	SIZE	LOST

Drillers' Names Paul Hamilton - Emory Dyer

Remarks:

5/25/51 DATE I hereby certify I visited the above well on this date.



O. O. Allen
DISTRICT WELL INSPECTOR
11/10/2023

STATE OF WEST VIRGINIA
DEPARTMENT OF MINES
OIL AND GAS DIVISION

INSPECTOR'S WELL REPORT

Permit No. _____

Oil or Gas Well _____
(KIND)

	CASING AND TUBING	USED IN DRILLING	LEFT IN WELL	PACKERS
Company _____	Size			
Address _____	16			Kind of Packer _____
Farm _____	13			
Well No. _____	10			Size of _____
District _____ County _____	8 1/4			
Drilling commenced _____	6 5/8			Depth set _____
Drilling completed _____ Total depth _____	5 3/16			
Date shot _____ Depth of shot _____	3			Perf. top _____
Initial open flow _____ /10ths Water in _____ Inch	2			Perf. bottom _____
Open flow after tubing _____ /10ths Merc. in _____ Inch	Liners Used			Perf. top _____
				Perf. bottom _____
Volume _____ Cu. Ft.	CASING CEMENTED _____ SIZE _____ No. FT. _____ Date _____			
Rock pressure _____ lbs. _____ hrs.	_____			
Oil _____ bbls., 1st 24 hrs.	COAL WAS ENCOUNTERED AT _____ FEET _____ INCHES			
Fresh water _____ feet _____ feet	_____ FEET _____ INCHES _____ FEET _____ INCHES			
Salt water _____ feet _____ feet	_____ FEET _____ INCHES _____ FEET _____ INCHES			

Drillers' Names _____

Remarks: _____

DATE _____

DISTRICT WELL INSPECTOR

11/10/2023

STATE OF WEST VIRGINIA
DEPARTMENT OF MINES
OIL AND GAS DIVISION


INSPECTOR'S PLUGGING REPORT

Permit No. Way-716-P Well No. 6566
 COMPANY United Fuel Gas Co. ADDRESS P.O. Box 1273, Charleston 25, W. Va.
 FARM United Fuel Gas Co Mineral DISTRICT Grant COUNTY Wayne
 Filling Material Used Clay - Cement - Stone

Liner	Location	Amount	Packer	Location			
PLUGS USED AND DEPTH PLACED			BRIDGES		CASING AND TUBING		
CEMENT-THICKNESS	WOOD-SIZE	LEAD	CONSTRUCTION-LOCATION		RECOVERED	SIZE	LOST
Well plugged according to work order.					1777'	6 5/8"	
					650'	8 1/4"	
					10 3/4'	31'-6"	

Drillers' Names Paul Hamilton - Emory Dyer.

Remarks:



6/1/51
DATE

I hereby certify I visited the above well on this date.

O.C. Allen
DISTRICT WELL INSPECTOR
11/10/2023

STATE OF WEST VIRGINIA
DEPARTMENT OF MINES
OIL AND GAS DIVISION

INSPECTOR'S WELL REPORT

Permit No. _____

Oil or Gas Well _____
(KIND)

	CASING AND TUBING	USED IN DRILLING	LEFT IN WELL	PACKERS
Company _____				
Address _____	Size			
Farm _____	16			Kind of Packer _____
Well No. _____	13			
District _____ County _____	10			Size of _____
Drilling commenced _____	8 1/4			
Drilling completed _____ Total depth _____	6 5/8			Depth set _____
Date shot _____ Depth of shot _____	5 3/16			
Initial open flow _____ /10ths Water in _____ Inch	3			Perf. top _____
Open flow after tubing _____ /10ths Merc. in _____ Inch	2			Perf. bottom _____
Volume _____ Cu. Ft.	Liners Used			Perf. top _____
Rock pressure _____ lbs. _____ hrs.				Perf. bottom _____
Oil _____ bbls., 1st 24 hrs.	CASING CEMENTED _____ SIZE _____ No. FT. _____ Date _____			
Fresh water _____ feet _____ feet	COAL WAS ENCOUNTERED AT _____ FEET _____ INCHES			
Salt water _____ feet _____ feet	_____ FEET _____ INCHES _____ FEET _____ INCHES			
	_____ FEET _____ INCHES _____ FEET _____ INCHES			

Drillers' Names _____

Remarks: _____

DATE

DISTRICT WELL INSPECTOR

11/10/2023

PROPOSED MANNER OF PLUGGING AND FILLING WELL

(REQUIRED BY RULES AND REGULATIONS)

WEST VIRGINIA DEPARTMENT OF MINES

OIL AND GAS DIVISION

WORK ORDER

Well to be plugged and filled as follows:

Bridge Hole at	2553'	-	Anchor Bridge in bottom of Berea Sand.
Cement	2553'	-	2543'
Crushed Stone	2543'	-	2538'
Clay Mud	2538'	-	2498'
Cement	2498'	-	2488'
Crushed Stone	2488'	-	2483'
Mud & Clay	2483'	-	2463'
Bridge Hole at	2004'		40' below Injun Sand
Mud & Clay	2004'	-	1939'
Cement	1939'	-	1929'
Crushed Stone	1929'	-	1924'
Mud & Clay	1924'	-	1797'
Pull 7" Casing	1759'		20' below 7" Casing Casing Point
Mud & Clay	1779'	-	1689'
Cement	1689'	-	1679'
Crushed stone	1679'	-	1674'
Mud & Clay	1674'	-	1174'
Cement	1174'	-	1164'
Crushed Stone	1164'	-	1159'
Mud & Clay	1159'	-	1139'
Bridge Hole at	670'		20' below 8-5/8" Casing
Pull 8-5/8" Casing	650'		
Mud & Clay	670'	-	611'
Cement	611'	-	556'
Mud & Clay	556'	-	482'
Cement	482'	-	428'
Mud & Clay	428'	-	50'
Pull 31' 6" of 10" Casing			
Mud & Clay	50'	-	3'
Cement	3'	-	0'

Erect monument 30" above surface with inscription on same
 U. F. G. Co., Well No. 6566- Abn. Date _____

To the Department of Mines
 Coal Owner or Operator,
 Lease or Property Owner.

Gentlemen:

This "work order" is submitted for your approval and concurrence and unless notified of your disapproval or non-concurrence, the undersigned will proceed with the plugging and filling of said well in the above described manner on the date stated in the notice of intention to plug and abandon the said well on opposite side of this sheet.

Very truly yours,

United Fuel Gas Company

Well Operator.

No objections have been filed by the coal owner or coal operator, or any available adjacent lease or property owners or interposed by the Department of Mines to the manner herein described for the plugging and filling of the well above mentioned. Therefore, the same is hereby approved this

11/10/2023

15th day of March, 1951, 19

DEPARTMENT OF MINES
 Oil and Gas Division

By: C. H. H. H.

NOTE: This "work order" shall be filed in triplicate, one copy for the files of the Department of Mines; one to be approved or corrected and returned to the well operator as his authority for plugging said well; and one for the well inspector.



STATE OF WEST VIRGINIA
DEPARTMENT OF MINES
OIL AND GAS DIVISION

NOTICE OF INTENTION TO PLUG AND ABANDON WELL
(REQUIRED BY SECTION 9, ARTICLE 4, CHAPTER 22 OF THE CODE)

To THE DEPARTMENT OF MINES,
Charleston, W. Va.

None

Coal Operator or Coal Owner

United Fuel Gas Company

Name of Well Operator

c/o G. H. Moore, P. O. Box 1273
Charleston 25, West Virginia

Address

Complete Address

Coal Operator or Coal Owner

WELL TO BE ABANDONED

Grant

District

Address

Wayne

County

United Fuel Gas Company

Lease or Property Owner

Well No. 6566

P.O. Box 1273, Charleston 25, W. Va.

Address

United Fuel Gas Company
Mineral Tract #1

Farm

NOTIFY INSPECTOR O. C. ALLEN - WAYNE - TELE. 89-J

Gentlemen:—

The undersigned well operator is about to abandon the above described well and will commence
The Department of Mines will be advised of the exact date when actual plugging
operations are to begin.
the work of plugging and abandoning said well on the _____ day of _____, 19____,
(which date shall not be less than five days after the day on which this notice so mailed is received,
or in due course should be received by the Department of Mines.)


This notice is given you in order that your respective representatives may be present at the
plugging and filling of said well. You are further notified that whether you are represented or not
represented the undersigned will proceed on that date, or shortly thereafter, to plug and fill said
well in the manner required by Section 10, Article 4, Chapter 22 of the Code and given in detail on the
reverse side of this notice, in "Work Order."

This notice is being mailed by registered mail to each of you at the above addresses on the above
date.

Very truly yours,

United Fuel Gas Company

Well Operator.



11/10/2023

NOTE: Upon the abandonment of all wells drilled prior to June 1, 1929, a plat prepared by a competent
engineer, showing the district and county in which the tract of land is located, the name and acreage of same,
the names of the owners and adjacent tracts, and the location of the about to be abandoned well, determined by
survey, and the courses and distances of such well from two permanent points or landmarks on said tract, shall
be submitted with this notice.

(Over)

MAY-726-P

PERMIT NUMBER

RECEIVED
JUN 13 1951
DIVISION SUPT.

STATE OF WEST VIRGINIA
DEPARTMENT OF MINES
OIL AND GAS DIVISION

AFFIDAVIT OF PLUGGING AND FILLING WELL

AFFIDAVIT SHOULD BE MADE IN TRIPLICATE, ONE COPY MAILED TO THE DEPARTMENT, ONE COPY TO BE RETAINED BY THE WELL OPERATOR AND THE THIRD COPY (AND EXTRA COPIES IF REQUIRED) SHOULD BE MAILED TO EACH COAL OPERATOR AT THEIR RESPECTIVE ADDRESSES.

None
COAL OPERATOR OR OWNER
ADDRESS
COAL OPERATOR OR OWNER
ADDRESS
United Fuel Gas Company
LEASE OR PROPERTY OWNER
Charleston, 25, W. Va.
ADDRESS

United Fuel Gas Company
Box 1273 NAME OF WELL OPERATOR Zone 25
Charleston, West Virginia
COMPLETE ADDRESS
June 11, 19 51
WELL AND LOCATION
Grant District
Wayne County
Well No. 6566
United Fuel Gas Co. Tract #1 Farm

STATE INSPECTOR SUPERVISING PLUGGING.....

AFFIDAVIT

STATE OF WEST VIRGINIA,

County of Wayne } SS:

Paul C. Hamilton and Emory Dyer

being first duly sworn according to law depose and say that they are experienced in the work of plugging and filling oil and gas wells and were employed by W. E. Samples, well operator, and participated in the work of plugging and filling the above well, that said work was commenced on the 9th day of May, 19 51, and that the well was plugged and filled in the following manner:


SAND OR ZONE RECORD	FILLING MATERIAL			PLUGS USED	CASING	
	FORMATION	CONTENT	FROM TO		SIZE & KIND	CSG PULLED
Bridged hole at 2553'	Anchor Bridge	in Bottom of Berea Sand				
	Cement		2553 2543			
	Crushed Stone		2543 2538			
	Clay Mud		2538 2498			
	Cement		2498 2488	20' above Berea Sand		
	Crushed Stone		2488 2483			
	Mud & Clay		2483 2463			
Bridged hole at 2004'	Mud & Clay		2004 1939	40' below Injun Sand		
	Cement		1939 1929	Top of Injun Sand		
	Crushed Stone		1929 1924			
	Mud & Clay		1924 1797	20' below 7" Casing		
Pulled 7" Casing	Mud & Clay		1797 1689	Casing Point	1759'	
	Cement		1689 1679	20' above big Lime		
	Crushed Stone		1679 1674			
	Mud & Clay		1674 1174			
	Cement		1174 1164	20' above Salt Sand		31.6" of 10"
COAL SEAM	Crushed Stone		1164 1159			
	Mud & Clay		1159 1139			
Bridged Hole at 670'				20' below 8-5/8" Casing		
Pulled 8-5/8" Casing	Mud & Clay		670 611	650'		
(NAME)	Cement		611 556	30' below coal seam to 20' above		
(NAME)	Mud & Clay		556 482	30' below coal seam to 20' above		
(NAME)	Cement		482 428	30' below coal seam to 20' above		
	Mud & Clay		428 30'	30' below coal seam to 20' above		

and that the work of plugging and filling said well was completed on the 2nd day of June, 19 51. Erected monument 30" above surface with inscription on same: U.F.G. Co. Well No. 6566. Abn. Date: June 2, 1951

And further deponents saith not.

Sworn to and subscribed before me this 4 day of June, 19 51

My commission expires March 6, 1961



Paul C. Hamilton
Emory Dyer
Richard Maynard
Notary Public.
Permit No. WAY-716-9

Noted that the corner
zone 27
California, West Virginia

Zone 27
Zone 27

Zone 27
Zone 27

Zone 27
Zone 27

Zone 27
Zone 27

Zone 27
Zone 27

Zone 27
Zone 27

Zone 27
Zone 27

Zone 27
Zone 27

Zone 27
Zone 27

Zone 27
Zone 27

Zone 27
Zone 27

Zone 27
Zone 27

Zone 27
Zone 27

Zone 27
Zone 27

Zone 27
Zone 27

Zone 27
Zone 27

None

Zone 27
Zone 27

Zone 27
Zone 27

Zone 27
Zone 27

Zone 27
Zone 27

Zone 27
Zone 27

Zone 27
Zone 27

Zone 27
Zone 27

Zone 27
Zone 27

Zone 27
Zone 27

Zone 27
Zone 27

Zone 27
Zone 27

Zone 27
Zone 27

Zone 27
Zone 27

Zone 27
Zone 27

Zone 27
Zone 27

Zone 27
Zone 27

Zone 27
Zone 27

11/10/2023