

STATE OF WEST VIRGINIA  
DEPARTMENT OF MINES  
OIL AND GAS DIVISION

NOTICE OF PROPOSED LOCATION OF OIL AND GAS WELL

To THE DEPARTMENT OF MINES,  
Charleston, W. Va.

Elizabeth Curnette  
COAL OPERATOR OR COAL OWNER not operated  
Lavalette, W.Va.  
ADDRESS

Hatfield Gas Company  
NAME OF WELL OPERATOR  
% R.H.Adkins,  
Hamlin, W.Va.  
COMPLETE ADDRESS

April 15th, 1950

COAL OPERATOR OR COAL OWNER

PROPOSED LOCATION

ADDRESS

Union District

Elizabeth Curnette

Wayne County

OWNER OF MINERAL RIGHTS

Lavalette, W.Va.

Well No. F-1, S-5

38° 25'  
82' 25'

ADDRESS

Elizabeth Curnette Farm

GENTLEMEN :

The undersigned well operator is entitled to drill upon the above named farm or tract of land for oil and gas, having fee title thereto, (or as the case may be) under grant or lease dated Aug., 1948, made by Elizabeth Curnette, to R.H.Adkins, and recorded on the \_\_\_\_\_ day of \_\_\_\_\_, in the office of the County Clerk for said County in Book \_\_\_\_\_, page \_\_\_\_\_.

The enclosed plat was prepared by a competent engineer and shows the proposed location of a well to be drilled for oil and gas by the undersigned well operator on the farm and in the Magisterial District and County above named, determined by survey and courses and distances from two permanent points, or land marks.

The undersigned well operator is informed and believes there are no coal operators operating beds of coal beneath said farm or tract of land on which said well is located, or within 500 feet of the boundaries of the same, who have mapped their workings and filed their maps as required by law, excepting the coal operators or coal owners (if any) above named as addressees.

The above named coal operators or coal owners (if any) are notified that any objections they may desire to make to such proposed location, or which they are required to make by Section 3 of said Code, if the drilling of a well at said proposed location will cause a dangerous condition in or about their respective coal mines, must be received by, or filed with the Department of Mines within ten\* days from the receipt of a copy of this notice and accompanying plat by said Department. Said coal operators are further notified that forms for use in making such objections will be furnished to them by the Department of Mines promptly on request and that all such objections must set forth as definitely as is reasonably possible the ground or grounds on which such objections are based and indicate the direction and distance the proposed location should be moved to overcome same.

(The next paragraph is to be completed only in Department's copy.)

Copies of this notice and the enclosed plat were mailed by registered mail, or delivered to the above named coal operators or coal owners at their above shown respective address \_\_\_\_\_ day \_\_\_\_\_ before, or on the same day with the mailing or delivery of this copy to the Department of Mines at Charleston, West Virginia.

Very truly yours,



Address of Well Operator }

Hatfield Gas Company

WELL OPERATOR

% R.H.Adkins

STREET

Hamlin

CITY OR TOWN

West Virginia.

STATE

11/10/2023

\*Section 3 . . . . If no such objections be filed or be found by the department of mines, within said period of ten days from the receipt of said notice and plat by the department of mines, to said proposed location, the department shall forthwith issue to the well operator a drilling permit reciting the filing of such plat, that no objections have been made by the coal operators to the location, or found thereto by the department, and that the same is approved and the well operator authorized to proceed to drill at said location.

719

STATE OF WEST VIRGINIA  
DEPARTMENT OF MINES  
OIL AND GAS DIVISION

NOTICE OF PROPOSED LOCATION OF OIL AND GAS WELL

To The Department of Mines,  
Charleston, W. Va.

Hattfield Gas Company

Elizabeth Curnette

NAME OF WELL OPERATOR

LOCAL OPERATOR OF COAL OWNER NOT OPERATED

R. H. Adkins,  
Hamlin, W. Va.

Lavette, W. Va.

COMPLETE ADDRESS

ADDRESS

19 80

April 15th

PROPOSED LOCATION

COAL OPERATOR OR COAL OWNER

District

Union

ADDRESS

County

Wayne

Elizabeth Curnette

OWNER OF MINERAL RIGHT

33.22

Lavette, W. Va.

Well No F-1, S-2

ADDRESS

Farm

Elizabeth Curnette

GENTLEMEN:

The undersigned well operator is entitled to drill upon the above named farm or tract of land for oil and gas having the title thereto, (or as the case may be) under grant or lease dated \_\_\_\_\_ to \_\_\_\_\_ made by Elizabeth Curnette \_\_\_\_\_ day \_\_\_\_\_ and recorded on the \_\_\_\_\_ of \_\_\_\_\_ in the office of the County Clerk for said County in \_\_\_\_\_ page \_\_\_\_\_ Book \_\_\_\_\_

The enclosed plat was prepared by a competent engineer and shows the proposed location of a well to be drilled for oil and gas by the undersigned well operator on the farm and in the Magisterial District and County above named, determined by survey and corners and distances from two permanent points or land marks.

The undersigned well operator is informed and believes there are no coal operators operating beds of coal beneath said farm or tract of land on which said well is located, or within 500 feet of the boundary of the same, who have mapped their workings and filed their maps as required by law, excepting the coal operators or coal owners (if any) above named as addressees.

The above named coal operators or coal owners (if any) are notified that any objections they may desire to make to such proposed location, or which they are required to make by Section 3 of said Code, if the drilling of a well at said proposed location will cause a dangerous condition in or about their respective coal mines, must be received by or filed with the Department of Mines within ten days from the receipt of a copy of this notice and accompanying plat by said Department. Said coal operators are further notified that forms for use in making such objections will be furnished to them by the Department of Mines promptly on request and that all such objections must set forth as definitely as is reasonably possible the ground or grounds on which such objections are based and indicate the question and distance the proposed location should be moved to overcome same.

(The next paragraph is to be completed only in Department's copy.)  
Copies of this notice and the enclosed plat were mailed by registered mail, or delivered to the above named coal operators or coal owners at their above shown respective addresses \_\_\_\_\_ day \_\_\_\_\_ before, or on the same day with the mailing or delivery of this copy to the Department of Mines at Charleston, West Virginia.

Very truly yours

Hattfield Gas Company

WELL OPERATOR

R. H. Adkins

STREET


Hamlin

CITY OR TOWN

West Virginia

STATE

Address of Well Operator



11/10/2023

Section 8. If no such objections be filed or be found by the department of mines, within said period of ten days from the receipt of said notice and plat by the department of mines, to said proposed location, the department shall forthwith issue to the well operator a drilling permit requiring the filing of such plat, that no objections have been made by the coal operators to the location or found thereby by the department, and that the same is approved and the well operator authorized to proceed to drill at said location.

PERMIT NUMBER WAY-719

STATE OF WEST VIRGINIA DEPARTMENT OF MINES OIL AND GAS DIVISION

A-10

May 4, 1950

Hatfield Gas Company  
c/o R. H. Adkins  
Hamlin, West Virginia

Gentlemen:

Enclosed is permit WAY-719 to drill Well  
No. 1-Sr-5 on the Elizabeth Gurnette Farm, Union  
District, Wayne County.

Very truly yours,

Administrative Assistant  
OIL AND GAS DIVISION

CHH:K  
Encl-2

CC: Inspector O. C. Allen

Formation	Color	Hard or Soft	Top	Bottom	Oil, Gas or Water	Depth Found	Remarks
Brown Shale			2585	2675			
White slate			2675	2705			
Brown Shale			2705	2925			
White Slate			2925	3110			
Brown Shale			3110	3160			
Corniferous Lime			3160	3250			
Black Lime			3250	<del>3250</del>	3324		
Total Depth				3324 Ft.			

11/10/2023

Date Aug. 14, 195  
 APPROVED Hatfield Gas Company, Own  
 By R.H. Atkins  
 (Title) Partner



STATE OF WEST VIRGINIA  
DEPARTMENT OF MINES  
OIL AND GAS DIVISION

*Guyandot*

WELL RECORD

Oil or Gas Well Gas  
(KIND)


Permit No. Wayne 719

Company Hatfield Gas Company  
Address Hamlin, W. Va.  
Farm Elizabeth Curnutte Acres 70  
Location (waters) Sugar Camp Branch  
Well No. 1 (SR 5) Elev. 640  
District Union County Wayne  
The surface of tract is owned in fee by \_\_\_\_\_  
Address \_\_\_\_\_  
Mineral rights are owned by Elizabeth Curnutte  
Address Huntington, W. Va.  
Drilling commenced May 5, 1950  
Drilling completed July 12, 1950  
Date Shot July 11 From 2695 To 2930  
With 2500 # Detonite  
Open Flow 6 /10ths Water in 2" Inch  
\_\_\_\_\_ /10ths Merc. in \_\_\_\_\_ Inch  
Volume 370,000 Cu. Ft.  
Rock Pressure \_\_\_\_\_ lbs. \_\_\_\_\_ hrs.  
Oil \_\_\_\_\_ bbls., 1st 24 hrs.  
Fresh water 230 feet \_\_\_\_\_ feet  
Salt water 1030 feet \_\_\_\_\_ feet

Casing and Tubing	Used in Drilling	Left in Well	Packers
Size			Kind of Packer
16			
13			
10		25	Size of
8 1/4		208	
6 5/8		2065	Depth set <u>2150</u>
5 3/16			Perf. top
3		2738	Perf. bottom
2			Perf. top
Liners Used			Perf. bottom

CASING CEMENTED	SIZE	No. Ft.	Date
COAL WAS ENCOUNTERED AT		FEET	INCHES
	FEET	INCHES	FEET
	FEET	INCHES	FEET

Formation	Color	Hard or Soft	Top	Bottom	Oil, Gas or Water	Depth Found	Remarks
Sand and Gravel			0	13			
Blue Mud			13	25			
Sand			25	40			
Slate			40	190			
Sand			190	206			
Slate			206	330			
Sand			330	450			
Slate			450	653			
Sand			653	695			
Slate			695	995			
Salt Sand			995	1042			
Slate and Shells			1042	1130			
Sand			1130	1140			
Slate			1140	1180			
Maxon Sand			1180	1219			
Little Lime			1219	1233			
Pencil Cave			1233	1236			
Big Lime			1236	1386			
Keener Sand			1386	1405			
Injun Sand			1405	1437			
Slate and Shells			1437	1500			
Shell			1500	1534			
Slate and Shells			1534	1996			
Brown Shale			1996	2032			
Berea Grit			2032	2050			
Slate			2050	2052			
Hard Shell			2052	2075			
Slate			2075	2085			
Light Brown Shell			2085	2100			
Brown Shale			2100	2120			
Brown Shell			2120	2150			
Brown Shale			2150	2200			
Slate			2200	2394			
Light Brown Shale			2394	2450			
Slate			2450	2465			
Brown Shale			2465	2535			
Slate			2535	2585			



11/10/2023

STATE OF WEST VIRGINIA  
DEPARTMENT OF MINES  
OIL AND GAS DIVISION

INSPECTOR'S WELL REPORT

Permit No. Way 719

Oil or Gas Well \_\_\_\_\_  
(KIND)

Company Watfield Lumber Co  
 Address % R.H. Adkins, Hamlin, W.V.  
 Farm Elizabeth Curnette  
 Well No. 1-Sr.-5  
 District Union County Wayne  
 Drilling commenced April 25-50  
 Drilling completed \_\_\_\_\_ Total depth \_\_\_\_\_  
 Date shot \_\_\_\_\_ Depth of shot \_\_\_\_\_  
 Initial open flow \_\_\_\_\_ /10ths Water in \_\_\_\_\_ Inch  
 Open flow after tubing \_\_\_\_\_ /10ths Merc. in \_\_\_\_\_ Inch  
 Volume \_\_\_\_\_ Cu. Ft.  
 Rock pressure \_\_\_\_\_ lbs. \_\_\_\_\_ hrs.  
 Oil \_\_\_\_\_ bbls., 1st 24 hrs.  
 Fresh water \_\_\_\_\_ feet \_\_\_\_\_ feet  
 Salt water \_\_\_\_\_ feet \_\_\_\_\_ feet

Drillers' Names C. R. Pinkerton - Wilson Dutton

CASING AND TUBING	USED IN DRILLING	LEFT IN WELL	PACKERS
Size			
16			Kind of Packer _____
13			
10			Size of _____
8 1/4			
6 3/8			Depth set _____
5 3/16			
3			Perf. top _____
2			Perf. bottom _____
Liners Used			Perf. top _____
			Perf. bottom _____

CASING CEMENTED \_\_\_\_\_ SIZE \_\_\_\_\_ No. FT. \_\_\_\_\_ Date \_\_\_\_\_


COAL WAS ENCOUNTERED AT \_\_\_\_\_ FEET \_\_\_\_\_ INCHES

\_\_\_\_\_ FEET \_\_\_\_\_ INCHES FEET \_\_\_\_\_ INCHES

\_\_\_\_\_ FEET \_\_\_\_\_ INCHES FEET \_\_\_\_\_ INCHES

Remarks: Drilling 3290'

7-6-50  
DATE



O.C. Allen  
DISTRICT WELL INSPECTOR

11/10/2023



B-4

STATE OF WEST VIRGINIA  
DEPARTMENT OF MINES  
OIL AND GAS DIVISION

INSPECTOR'S WELL REPORT


Permit No. Way-719

Oil or Gas Well \_\_\_\_\_  
(KIND)

Company <u>Watfield Gas Co</u>	CASING AND TUBING	USED IN DRILLING	LEFT IN WELL	PACKERS
Address <u>Hamlin, N.J.A</u>	Size			
Farm <u>Elizabeth Curmittle</u>	16			Kind of Packer
Well No. <u>1-S.M.S.</u>	13			
District <u>Union</u> County <u>Wayne</u>	10	<u>25'</u>		Size of
Drilling commenced <u>April 25-50</u>	8 1/4	<u>208-6"</u>		
Drilling completed <u>July 9-50</u> Total depth	6 5/8	<u>2065</u>		Depth set
Date shot <u>7-11-50</u> Depth of shot <u>2930</u>	5 3/16			
Initial open flow <u>2</u> /10ths Water in <u>1</u> Inch	3			Perf. top
Open flow after tubing <u>6</u> /10ths Merc. in <u>1</u> Inch	2			Perf. bottom
Volume <u>95031</u> Cu. Ft.	Liners Used			Perf. top
Rock pressure _____ lbs. _____ hrs.				Perf. bottom
Oil _____ bbls., 1st 24 hrs.	CASING CEMENTED _____ SIZE _____ No. FT. _____ Date			
Fresh water _____ feet _____ feet	COAL WAS ENCOUNTERED AT _____ FEET _____ INCHES			
Salt water _____ feet _____ feet	_____ FEET _____ INCHES _____ FEET _____ INCHES			

Drillers' Names C.P. Pinkerton - Wilson Dalton

Remarks:



7-11-50

DATE

O.C. Allen

DISTRICT WELL INSPECTOR

11/10/2023





8-5

April 20, 1950

Hatfield Gas Company  
c/o Mr. R. H. Adkins  
Hamlin, West Virginia

Dear Mr. Adkins:

Please send us two copies of the well log for location No. F-1--S-3 on the Julia F. Martin Farm, Union District, Wayne County which was completed some time ago.

We are anxious to get all 1949 data in the Annual Report and would appreciate receiving these data within the next ten days. Blanks are enclosed.

Very truly yours,

Administrative Assistant  
OIL AND GAS DIVISION

MG:g  
encl

cc: O. C. Allen, Inspector

11/10/2023

B-7

May 1, 1950

Harfield Gas Company  
Hamlin, W. Va.

Att: Mr. R. H. Adkins

Dear Mr. Adkins:

On April 20th we wrote you for the record of Well No. F-1--Sr-3 on the Julia F. Martin Farm, Union District, Wayne County which has been completed. To date we have not received this information.

Please let us have two copies of the well log as soon as possible so that permit for your Well No. F-1--Sr. 5 on the Elizabeth Curnette Farm, Union District, Wayne County, can be issued.

Very truly yours,

Administrative Assistant  
OIL AND GAS DIVISION

MG:g  
encl

cc: O. C. Allen