



STATE OF WEST VIRGINIA  
DEPARTMENT OF MINES  
OIL AND GAS DIVISION

Lease No. 605

NOTICE OF PROPOSED LOCATION OF OIL AND GAS WELL

To THE DEPARTMENT OF MINES,  
Charleston, W. Va.

James M. Hatten  
COAL OPERATOR OR COAL OWNER

Rittman, Wayne County, Ohio  
ADDRESS

NO COAL OPERATIONS  
COAL OPERATOR OR COAL OWNER

ADDRESS

OWNER OF MINERAL RIGHTS

ADDRESS

The Chartiers Oil Company

NAME OF WELL OPERATOR  
1518 Farmers Bank Building  
Pittsburgh 22, Pennsylvania  
COMPLETE ADDRESS

August 25th, 1953

PROPOSED LOCATION

Butler District

Wayne County

Well No. 4 38° 75'  
82° 25'

L. H. Hatten, etal Farm

GENTLEMEN:

The undersigned well operator is entitled to drill upon the above named farm or tract of land for oil and gas, having fee title thereto, (or as the case may be) under grant or lease dated December 10, 1928, made by L. H. Hatten & Jettie Hatten, to The Chartiers Oil Company, and recorded on the 22nd day of February, 1929, in the office of the County Clerk for said County in Book 13, page 25.

The enclosed plat was prepared by a competent engineer and shows the proposed location of a well to be drilled for oil and gas by the undersigned well operator on the farm and in the Magisterial District and County above named, determined by survey and courses and distances from two permanent points, or land marks.

The undersigned well operator is informed and believes there are no coal operators operating beds of coal beneath said farm or tract of land on which said well is located, or within 500 feet of the boundaries of the same, who have mapped their workings and filed their maps as required by law, excepting the coal operators or coal owners (if any) above named as addressees.

The above named coal operators or coal owners (if any) are notified that any objections they may desire to make to such proposed location, or which they are required to make by Section 3 of said Code, if the drilling of a well at said proposed location will cause a dangerous condition in or about their respective coal mines, must be received by, or filed with the Department of Mines within ten\* days from the receipt of a copy of this notice and accompanying plat by said Department. Said coal operators are further notified that forms for use in making such objections will be furnished to them by the Department of Mines promptly on request and that all such objections must set forth as definitely as is reasonably possible the ground or grounds on which such objections are based and indicate the direction and distance the proposed location should be moved to overcome same.

(The next paragraph is to be completed only in Department's copy.)

Copies of this notice and the enclosed plat were mailed by registered mail, or delivered to the above named coal operators or coal owners at their above shown respective address \_\_\_\_\_ day \_\_\_\_\_ before, or on the same day with the mailing or delivery of this copy to the Department of Mines at Charleston, West Virginia.

Very truly yours, THE CHARTIERS OIL COMPANY


J. M. Brown Vice President  
WELL OPERATOR

1518 Farmers Bank Building  
STREET

Pittsburgh 22,  
CITY OR TOWN

Pennsylvania  
STATE

02/09/2024



Address of Well Operator }

\*Section 8. If no such objections be filed or be found by the department of mines, within said period of ten days from the receipt of said notice and plat by the department of mines, to said proposed location, the department shall forthwith issue to the well operator a drilling permit reciting the filing of such plat, that no objections have been made by the coal operators to the location, or found thereto by the department, and that the same is approved and the well operator authorized to proceed to drill at said location.



STATE OF WEST VIRGINIA

DEPARTMENT OF MINES

OIL AND GAS DIVISION

Lease No. 605

NOTICE OF PROPOSED LOCATION OF OIL AND GAS WELL

To The Department of Mines,  
Charleston, W. Va.

James M. Hatten

COAL OPERATOR OR COAL OWNER

Wittman, Wayne County, Ohio

ADDRESS

NO COAL OPERATIONS

COAL OPERATOR OR COAL OWNER

ADDRESS

OWNER OF MINERAL RIGHTS

ADDRESS

Georgetown

The Charters Oil Company

NAME OF WELL OPERATOR

1113 Farmers Bank Building  
Pittsburgh 22, Pennsylvania

COMPLETE ADDRESS

PROPOSED LOCATION

Boyle

Wayne

Well No. A

L. H. Hatten, et al.

The undersigned well operator is entitled to drill upon the above named farm or tract of land for oil and gas having in this tract, (or as the case may be) under grant or lease dated

December 10, 1923

made by L. H. Hatten & Jesse Hatten

The Charters Oil Company

and recorded on the 22nd day

February, 1929

at the office of the County Clerk for said County in Book 13 page 25

The enclosed plat was prepared by a competent engineer and shows the proposed location of a well to be drilled for oil and gas by the undersigned well operator on the farm and in the Mineral Point and County above named, delineated by survey and courses and distances from two permanent points or land marks.

The undersigned well operator is informed and believes there are no coal operations operating on or near the land on which said well is located, or within 800 feet of the boundary of the same, who have marked their workings and filed their maps as required by law, excepting the coal operators of coal owners (if any) above named as addresses.

The above named coal operators of coal owners (if any) are notified that any objections they may desire to make to such proposed location or which they are required to make by Section 3 of said Code, if the drilling of a well at said proposed location will cause a dangerous condition in or about their respective coal mines, must be received by or filed with the Department of Mines within ten days from the receipt of a copy of this notice and accompanying plat by said Department. Said coal operators are further notified that forms for use in making such objections will be furnished to them by the Department of Mines promptly on request and that all such objections must set forth as distinctly as is reasonably practicable the ground or grounds on which such objections are based and indicate the direction and distance the proposed location should be moved to overcome same.

(The next paragraph is to be completed only in Department's copy.)

Copies of this notice and the enclosed plat were mailed by registered mail or delivered to the above named coal operators or coal owners at their above shown respective addresses on the same day with the mailing or delivery of this copy to the Department of Mines at Charleston, West Virginia.

Very truly yours, THE CHARTERS OIL COMPANY

J. M. Hatten, Vice President

WELL OPERATOR

1113 Farmers Bank Building

ADDRESS

Pittsburgh 22,

CITY OF JOHN

Pennsylvania

Address of Well Operator



02/09/2024

If no such objections be filed or be found by the Department of Mines within said period of ten days from the mailing of this notice and copy by the Department of Mines, the undersigned well operator is authorized to drill at said location and the well operator authorized to proceed to drill at said location.

# THE CHARTIERS OIL COMPANY

1518 FARMERS BANK BUILDING

PITTSBURGH 22, PA.

August 25, 1953

Lease No. 605

State of West Virginia  
Department of Mines  
Oil and Gas Division  
Charleston, West Virginia


Gentlemen:

We are enclosing, herewith, by registered mail, Application for Permit, together with Cloth Map of proposed location to drill Well #4 on the L. H. Hatten, et al property in Butler District, Wayne County, West Virginia.


Blue Print and copy of Application for Permit have this day been forwarded to the interested parties.

Yours very truly,

THE CHARTIERS OIL COMPANY



H. M. Brown, Vice President



02/09/2024

THE CHARTERS OIL COMPANY

1916 FARMERS BANK BUILDING

PITTSBURGH, PA.

Invoice No. 1933

Case No. 505

State of West Virginia  
Department of Mines  
Oil and Gas Division  
Charleston, West Virginia

Gentlemen:

We are enclosing herewith by registered mail, for location for 1933-34, together with Division of proposed location to drill well No. 1 on the I. H. Hutton et al. property in Indian District, Wayne County, West Virginia.

The same and copy of application for permit have this day been forwarded to the interested parties.

Yours very truly,

THE CHARTERS OIL COMPANY

*[Handwritten Signature]*

H. W. Brown, Vice President





STATE OF WEST VIRGINIA  
DEPARTMENT OF MINES  
CHARLESTON

ARCH J. ALEXANDER  
CHIEF

September 9, 1953

The Chertiers Oil Company  
1518 Farmers Bank Building  
Pittsburgh 22, Pennsylvania

Gentlemen:

Enclosed are permits for the drilling of the following wells:

<u>Permit No.</u>	<u>Well No.</u>	<u>Farm</u>	<u>District</u>
Way-888	1	A. E. Shrewsbury Estate et al	Union
Way-889	4	George W. Ronk	Butler
✓ Way-890	4	L. H. Hatten et al	Butler

Very truly yours,

Administrative Assistant  
OIL AND GAS DIVISION

CNH:K  
Encl-6

CC: Inspector O. C. Allen

02/09/2024



STATE OF WEST VIRGINIA  
DEPARTMENT OF MINES  
CHARLESTON

ARCH J. ALEXANDER  
CHIEF

September 1, 1937

The Westmore Oil Company  
1218 Farmers Bank Building  
Pittsburgh 22, Pennsylvania

Gentlemen:

Enclosed are permits for the drilling of the following

wells:

Permit No.	Well No.	Owner	Location
Way-890	1	L. H. Hansen et al	Union
Way-889	1	George W. Rank	Union
Way-888	1	E. Greenbury Estate et al	Union

Very truly yours,

Administrative Assistant  
OIL AND GAS DIVISION

CHIEF  
Encl-6

CC: Inspector O. C. Allen

# THE CHARTIERS OIL COMPANY

1518 FARMERS BANK BUILDING

PITTSBURGH 22, PA.

November 4, 1953

Lease No. 605

State of West Virginia  
Department of Mines  
Oil and Gas Division  
Charleston, West Virginia


Gentlemen:

We are enclosing, herewith, by registered mail, in duplicate, complete Record of Well #4 drilled on the L. H. Hatten property in Butler District, Wayne County, West Virginia, under Wayne Permit No. 890.


Copy of the record has this day been forwarded to James M. Hatten, Rittman, Ohio.

Yours very truly,

THE CHARTIERS OIL COMPANY



H. M. Brown, Vice President



02/09/2024

THE CHARTERS OIL COMPANY

1518 FARMERS BANK BUILDING

PITTSBURGH 22, PA.

November 4, 1953

Lease No. 605

State of West Virginia  
Department of Mines  
Oil and Gas Division  
Charleston, West Virginia

Gentlemen:

We are enclosing, herewith, by registered mail, in duplicate, copies of the Record of Well No. 11711 on the L. H. Hatten property in District 1, Wayne County, West Virginia, under Wayne Permit No. 890.

Copy of the record has also been forwarded to James H. Hatten, Hattman, Ohio.

Yours very truly,

THE CHARTERS OIL COMPANY

*(Signature)*

H. M. Brown, Vice President

NOV 10 1953







STATE OF WEST VIRGINIA  
DEPARTMENT OF MINES  
OIL AND GAS DIVISION

INSPECTOR'S WELL REPORT

Permit No. Way-890.

Oil or Gas Well \_\_\_\_\_  
(KIND)

Company The Chartiers Oil Co.  
1518 Farmers Bank Bldg.  
 Address Butts, Pa.  
 Farm L.N. Natten  
 Well No. 4  
 District Butler County Wayne  
 Drilling commenced Sept. 14-53.  
 Drilling completed Oct. 20-53 Total depth 2119  
2106 to  
 Date shot Oct. 22, 53 Depth of shot 2118  
 Initial open flow \_\_\_\_\_ /10ths Water in \_\_\_\_\_ Inch  
 Open flow after tubing \_\_\_\_\_ /10ths Merc. in \_\_\_\_\_ Inch  
 Volume \_\_\_\_\_ Cu. Ft.  
 Rock pressure \_\_\_\_\_ lbs. \_\_\_\_\_ hrs.  
 Oil 3, \_\_\_\_\_ bbls., 1st 24 hrs.  
 Fresh water \_\_\_\_\_ feet \_\_\_\_\_ feet  
 Salt water \_\_\_\_\_ feet \_\_\_\_\_ feet

CASING AND TUBING	USED IN DRILLING	LEFT IN WELL	PACKERS
Size			Kind of Packer
16			
13			
10	<u>200</u>		Size of
8 1/4	<u>1310</u>		
6 3/8	<u>1679</u>		Depth set
5 3/16			
3			Perf. top
2	<u>2118</u>		Perf. bottom
Liners Used			Perf. top
			Perf. bottom


CASING CEMENTED \_\_\_\_\_ SIZE \_\_\_\_\_ No. FT. \_\_\_\_\_ Date \_\_\_\_\_  
 COAL WAS ENCOUNTERED AT \_\_\_\_\_ FEET \_\_\_\_\_ INCHES  
 \_\_\_\_\_ FEET \_\_\_\_\_ INCHES FEET \_\_\_\_\_ INCHES  
 \_\_\_\_\_ FEET \_\_\_\_\_ INCHES FEET \_\_\_\_\_ INCHES

Drillers' Names Clyde Osborn - Hoy & Blankenship

Remarks: Shot well and cleaning out.

11-22-53

DATE



O.C. Allen

DISTRICT WELL INSPECTOR

02/09/2024



