



STATE OF WEST VIRGINIA
DEPARTMENT OF MINES
OIL AND GAS DIVISION

NOTICE OF PROPOSED LOCATION OF OIL AND GAS WELL

To THE DEPARTMENT OF MINES,
Charleston, W. Va.

COAL OPERATOR OR COAL OWNER

ADDRESS

COAL OPERATOR OR COAL OWNER

ADDRESS

United Fuel Gas Co.

OWNER OF MINERAL RIGHTS

Charleston, W. Va.

ADDRESS

UNITED FUEL GAS COMPANY

NAME OF WELL OPERATOR

P.O. Box 1273
Charleston 25, W. Va.

COMPLETE ADDRESS

July 19, _____, 19 54

PROPOSED LOCATION

Grant _____ District

Wayne _____ County

Well No. 8327 ^{38° 00'} _{82° 15'}

U.F.G. Min. Tr. #1 _____ Farm

GENTLEMEN:

The undersigned well operator is entitled to drill upon the above named ^{deed} farm or tract of land for oil and gas, having fee title thereto, (or as the case may be) under grant or lease dated December 26, 1946, made by Huntington Dev. & Gas Co., to United Fuel Gas Co., and recorded on the 27th day of December, 1946, in the office of the County Clerk for said County in Book 234, page 318.

The enclosed plat was prepared by a competent engineer and shows the proposed location of a well to be drilled for oil and gas by the undersigned well operator on the farm and in the Magisterial District and County above named, determined by survey and courses and distances from two permanent points, or land marks.

The undersigned well operator is informed and believes there are no coal operators operating beds of coal beneath said farm or tract of land on which said well is located, or within 500 feet of the boundaries of the same, who have mapped their workings and filed their maps as required by law, excepting the coal operators or coal owners (if any) above named as addressees.

The above named coal operators or coal owners (if any) are notified that any objections they may desire to make to such proposed location, or which they are required to make by Section 3 of said Code, if the drilling of a well at said proposed location will cause a dangerous condition in or about their respective coal mines, must be received by, or filed with the Department of Mines within ten* days from the receipt of a copy of this notice and accompanying plat by said Department. Said coal operators are further notified that forms for use in making such objections will be furnished to them by the Department of Mines promptly on request and that all such objections must set forth as definitely as is reasonably possible the ground or grounds on which such objections are based and indicate the direction and distance the proposed location should be moved to overcome same.

(The next paragraph is to be completed only in Department's copy.)

Copies of this notice and the enclosed plat were mailed by registered mail, or delivered to the above named coal operators or coal owners at their above shown respective address same day before, or on the same day with the mailing or delivery of this copy to the Department of Mines at Charleston, West Virginia.

Very truly yours,

UNITED FUEL GAS CO.

WELL OPERATOR

P.O. Box 1273


STREET

Charleston 25,

CITY OR TOWN

West Virginia

STATE



Address of Well Operator }

02/09/2024

*Section 3. If no such objections be filed or be found by the department of mines, within said period of ten days from the receipt of said notice and plat by the department of mines, to said proposed location, the department shall forthwith issue to the well operator a drilling permit reciting the filing of such plat, that no objections have been made by the coal operators to the location, or found thereto by the department, and that the same is approved and the well operator authorized to proceed to drill at said location.



STATE OF WEST VIRGINIA
DEPARTMENT OF MINES
OIL AND GAS DIVISION

NOTICE OF PROPOSED LOCATION OF OIL AND GAS WELL

To The Department of Mines,
Charleston, W. Va.

NAME OF WELL OPERATOR UNITED FUEL GAS COMPANY	COAL OPERATOR OR COAL OWNER
COMPLETE ADDRESS P. O. Box 1273 Charleston, W. Va.	ADDRESS
PROPOSED LOCATION July 19, 1934	COAL OPERATOR OR COAL OWNER
District Grant	ADDRESS
County Wayne	United Fuel Gas Co.
Well No. 8327	OWNER OF MINERAL RIGHTS Charleston, W. Va.
U. F. G. Min. Tr. A1	ADDRESS

GENTLEMEN:
The undersigned well operator is entitled to drill upon the above named farm or tract of land for oil and gas having fee title thereto, (or as the case may be) under patent in force dated December 26, 1916, to United Fuel Gas Co., made by Huntington Dev. & Gas Co. and recorded on the 27th day of December, 1916, in the office of the County Clerk for said County in Book 234, page 318.

The enclosed plat was prepared by a competent engineer and shows the proposed location of a well to be drilled for oil and gas by the undersigned well operator on the farm and in the Mineral District and County above named, determined by survey and courses and distances from two permanent points, or land marks.

The undersigned well operator is informed and believes there are no coal operators operating here on coal beneath said farm or tract of land on which said well is located, or within 500 feet of the boundary of the same, who have mapped their workings and filed their maps as required by law, excepting the coal operators (if any) above named in addresses.

The above named coal operators or coal owners (if any) are notified that any objections they may desire to make to such proposed location or which they are required to make by section 3 of said Code, if the drilling of a well at said proposed location will cause a dangerous condition in or about their respective coal mines, must be received by or filed with the Department of Mines within ten days from the receipt of a copy of this notice and accompanying plat by said Department. Said coal operators are further notified that forms for use in making such objections will be furnished to them by the Department of Mines promptly on request and that all such objections must set forth as definitely as is reasonably possible the ground or grounds on which such objections are based and indicate the direction and distance the proposed location should be moved to overcome same.

(The next paragraph is to be completed only in Department's copy.)
Copies of this notice and the enclosed plat were mailed by registered mail, or delivered to the above named coal operators or coal owners at their above shown respective addresses same days before or on the same day with the mailing or delivery of this copy to the Department of Mines at Charleston West Virginia.

Very truly yours,

UNITED FUEL GAS CO.
WELL OPERATOR
P. O. Box 1273
Charleston, W. Va.
West Virginia
STATE

Address of Well Operator




2024/09/09

*Section 3. If no such objections be filed or be found by the department of mines within said period of ten days from the receipt of this notice and plat by the department of mines to said proposed location, the department shall forthwith issue a drilling permit reading the thing of such plat, that no objections have been made by the coal operators to the location, or found thereon by the department, and that the same is approved and the well operator authorized to proceed to drill at said location.

Permit Number MAY-231

UNITED FUEL GAS COMPANY



ADDRESS REPLY TO
POST OFFICE BOX 1273
CHARLESTON 25, WEST VIRGINIA


November 3, 1955

Mr. C. N. Hall
Administrative Assistant
Oil & Gas Division
Department of Mines
Charleston, W. Va.


Dear Sir:

Please cancel Permit WAY-934, Well No. 8327, United Fuel Gas Company Mineral Tract #1, Grant District, Wayne County, West Virginia, which was issued July 30, 1954, and expired November 30, 1954.

Very truly yours,


S. R. Ferrell, Manager
Civil Engineering Department

SRF/vdm



02/09/2024

UNITED FUEL GAS COMPANY



Address Reply to
Post Office Box 1273
Charleston, West Virginia
November 3, 1954

Mr. G. N. Hall
Administrative Assistant
City Gas Division
Department of Mines
Charleston, W. Va.


Dear Sir:

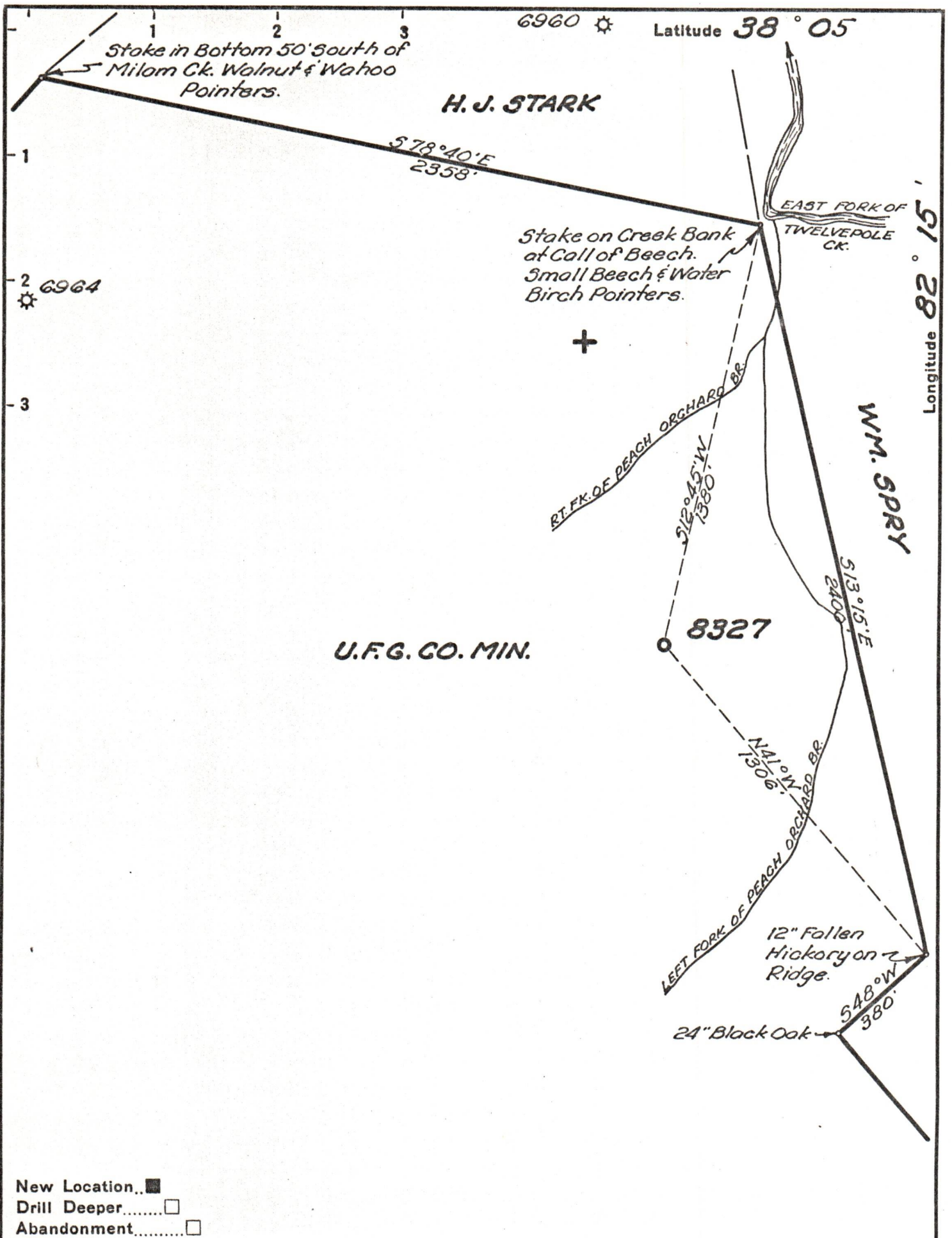
Please cancel Permit WAY-93A, Well No. 8327, United Fuel
Gas Company Mineral Tract #1, Grant District, Wayne County, West
Virginia, which was issued July 30, 1954, and expired November 30,
1954.

Very truly yours,

S. R. Fennell
S. R. Fennell, Manager
Civil Engineering Department

GRF/vdm





U.F.G. CO. MIN.

New Location...
 Drill Deeper.....
 Abandonment.....

Company UNITED FUEL GAS CO.
 Address CHARLESTON W.VA.
 Farm UNITED FUEL GAS CO. MIN.
 Tract 1 Acres 39,298 REF. No. 24689
 Well (Farm) No. _____ Serial No. 8327
 Elevation (Spirit Level) 955.40'
 Quadrangle WAYNE
 County WAYNE District GRANT
 Engineer Paul E. Joachim
 Engineer's Registration No. 669
 File No. 24-37 Drawing No. _____
 Date 6-3-54 Scale 1"=400'

STATE OF WEST VIRGINIA
 DEPARTMENT OF MINES
 OIL AND GAS DIVISION
 CHARLESTON

WELL LOCATION MAP
 FILE NO. WAY-934 02/09/2024

NO WELL RECORD
 + Denotes location of well on United States Topographic Maps, scale 1 to 62,500, latitude and longitude lines being represented by border lines as shown.
 - Denotes one inch spaces on border line of original tracing.