



STATE OF WEST VIRGINIA  
DEPARTMENT OF MINES  
OIL AND GAS DIVISION

NOTICE OF PROPOSED LOCATION OF OIL AND GAS WELL

To THE DEPARTMENT OF MINES,  
Charleston, W. Va.

D. L. Bailey

Chesapeake, Ohio

ADDRESS

COAL OPERATOR OR COAL OWNER

ADDRESS

D. L. Bailey

OWNER OF MINERAL RIGHTS

Chesapeake, Ohio.

ADDRESS

Webster Myers

1614 Seventh Avenue  
Huntington, W. Va.

COMPLETE ADDRESS

Dec. 5th, 19 55

PROPOSED LOCATION

Union District

Cabell County

Well No. 1 <sup>38° 20'</sup> <sub>82° 25'</sub>

D. L. Bailey Farm

GENTLEMEN:

The undersigned well operator is entitled to drill upon the above named farm or tract of land for oil and gas, having fee title thereto, (or as the case may be) under grant or lease dated May 23rd, 1953, made by D. L. Bailey, to Webster Myers, and recorded on the \_\_\_\_\_ day of \_\_\_\_\_, in the office of the County Clerk for said County in Book 46, page 159.

The enclosed plat was prepared by a competent engineer and shows the proposed location of a well to be drilled for oil and gas by the undersigned well operator on the farm and in the Magisterial District and County above named, determined by survey and courses and distances from two permanent points, or land marks.

The undersigned well operator is informed and believes there are no coal operators operating beds of coal beneath said farm or tract of land on which said well is located, or within 500 feet of the boundaries of the same, who have mapped their workings and filed their maps as required by law, excepting the coal operators or coal owners (if any) above named as addressees.

The above named coal operators or coal owners (if any) are notified that any objections they may desire to make to such proposed location, or which they are required to make by Section 3 of said Code, if the drilling of a well at said proposed location will cause a dangerous condition in or about their respective coal mines, must be received by, or filed with the Department of Mines within ten\* days from the receipt of a copy of this notice and accompanying plat by said Department. Said coal operators are further notified that forms for use in making such objections will be furnished to them by the Department of Mines promptly on request and that all such objections must set forth as definitely as is reasonably possible the ground or grounds on which such objections are based and indicate the direction and distance the proposed location should be moved to overcome same.

(The next paragraph is to be completed only in Department's copy.)

Copies of this notice and the enclosed plat were mailed by registered mail, or delivered to the above named coal operators or coal owners at their above shown respective address \_\_\_\_\_ day \_\_\_\_\_ before, or on the same day with the mailing or delivery of this copy to the Department of Mines at Charleston, West Virginia.

Very truly yours,

Webster Myers

WELL OPERATOR

1614 Seventh Avenue

STREET


Huntington

CITY OR TOWN

West Virginia.

STATE

02/02/2024



Address of Well Operator }

\*Section 3. If no such objections be filed or be found by the department of mines, within said period of ten days from the receipt of said notice and plat by the department of mines, to said proposed location, the department shall forthwith issue to the well operator a drilling permit reciting the filing of such plat, that no objections have been made by the coal operators to the location, or found thereto by the department, and that the same is approved and the well operator authorized to proceed to drill at said location.





STATE OF WEST VIRGINIA  
DEPARTMENT OF MINES  
OIL AND GAS DIVISION

NOTICE OF PROPOSED LOCATION OF OIL AND GAS WELL

To the Department of Mines  
Charleston, W. Va.

Webster Myers  
MAKER OF WELL OPERATOR  
1614 Seventh Avenue  
Huntington, W. Va.  
COMPLETE ADDRESS

Dec. 5th 1933  
PROPOSED LOCATION

Union  
District

Capell  
County

1  
Well No.

D. I. Bailey  
Owner

The undersigned well operator is entitled to drill upon the above named farm or tract of land for oil and gas, having fee title thereto, (or as the case may be) under grant or lease dated

May 23rd, 1933 made by D. I. Bailey to

Webster Myers and recorded on the      day

of      in the office of the County Clerk for said County in

Book 46 page 139  
The enclosed plat was prepared by a competent engineer and shows the proposed location of a well to be drilled for oil and gas by the undersigned well operator on the farm and in the Mineral District of      and County above named, determined by survey and courses and distances from two permanent points on land marks.

The undersigned well operator is informed and believes there are no coal operators operating beds of coal beneath and farm or tract of land on which said well is located, or within 500 feet of the boundary of the same, who have mapped their workings and filed their maps as required by law, excepting the coal operators or coal owners (if any) above named as addressees.

The above named coal operators or coal owners (if any) are notified that any objections they may desire to make to such proposed location, or which they are required to make by Section 3 of said Code, if the drilling of a well at said proposed location will cause a dangerous condition in or about their respective coal mines, must be received by or filed with the Department of Mines within ten days from the receipt of a copy of this notice and accompanying plat by said Department. Said coal operators or further notified that forms for use in making such objections will be furnished to them by the Department of Mines promptly on request and that all such objections must set forth as definitely as is reasonably possible the ground or grounds on which such objections are based and indicate the direction and distance the proposed location should be moved to overcome same.

(The next paragraph is to be completed only in Department's copy.)  
Copies of this notice and the enclosed plat were mailed by registered mail, or delivered to the above


named coal operators or coal owners at their above shown respective address      day      before

or on the same day with the mailing or delivery of this copy to the Department of Mines at Charleston, West Virginia.

Very truly yours

Webster Myers  
WELL OPERATOR  
1614 Seventh Avenue  
Huntington  
CITY OR TOWN  
West Virginia  
STATE

Address of Well Operator



02/02/2024

Section 3 of said Code provides that if any objections be filed or be found by the Department of Mines within said period of ten days from the receipt of this notice and plat by the Department of Mines to said proposed location, the same shall be referred to the well operator a drilling permit requiring the filing of such plat, and no objections have been made by the coal operators to the location, or stated objections by the Department of Mines, and that the same is approved and the well operator authorized to proceed to drill at said location.

Form Number  
100-112  
100-112









STATE OF WEST VIRGINIA  
DEPARTMENT OF MINES  
OIL AND GAS DIVISION

Quadrangle *Wingard*  
Permit No. *104-993*  
*2022/02/02*

WELL RECORD

Oil or Gas Well Gas (KIND)

Company	Bailey Gas Co., Webster Myers	
Address	1614 7th Ave., Huntington, W. Va.	
Farm	D.L. Bailey	
Location (waters)	Lynn Creek	
Well No.	1	Elev. 595
District	Union	County Wayne
The surface of tract is owned in fee by D.L. Bailey		
Address same		
Mineral rights are owned by same		
Drilling commenced	12/9/55	Address
Drilling completed	1/9/56	Address
Date Shot	1st shot 1/9/56 with 300 lbs	From To
	2nd shot 1/11/56-2500 lbs gas well B	
	With top of shot 1362-Bottom 1374	
	Open Flow 4 /10ths Water in	Inch 2
	85 MCF	Inch
Volume	300	lbs.
Rock Pressure	3	hrs.
Oil	43	bbls., 1st 24 hrs.
Fresh water	885	feet
Salt water		feet

CASING CEMENTED	none	SIZE	No. Ft.	Date
COAL WAS ENCOUNTERED AT	none			
INCHES	FEET	INCHES	FEET	INCHES
INCHES	FEET	INCHES	FEET	INCHES
INCHES	FEET	INCHES	FEET	INCHES

Formation	Color	Hard or Soft	Top	Bottom	Oil, Gas or Water	Depth Found	Remarks
Surface		0	20	20			
Slate		20	40	40			
Sand		40	50	50			
Slate		50	110	110			
Sand		110	118	118			
Slate		118	275	275			
Sand		275	295	295			
Slate		295	370	370			
Sand		370	510	510			
Slate		510	550	550			
Sand		550	605	605			
Slate		605	645	645			
Sand		645	700	700			
Slate & Shells		700	990	990			
Salt Sand		990	1040	1040			
Slate		1040	1090	1090			
Maxon Sand		1090	1140	1140			
Slate		1140	1165	1165			
Little Lime		1165	1195	1195			
Big Lime		1195	1315	1315			
Injun Sand		1315	1382	1382			
Total depth Snow of gas 1368 when drilled tested 12/10 water 1" opening.							





47-099-2-993-00000

1.0 API well number: (If not available, leave blank. 14 digits.)

2.0 Type of determination being sought: (Use the codes found on the front of this form.)  
STRIPPER WELL Section of NGPA  
108 Category Code

3.0 Depth of the deepest completion location: (Only needed if sections 103 or 107 in 2.0 above.) \_\_\_\_\_ feet

4.0 Name, address and code number of applicant: (35 letters per line maximum. If code number not available, leave blank.)  
BAILEY GAS COMPANY N/A Seller Code  
1614 7th Avenue Street  
Huntington, W. VA. 25703 City State Zip Code

5.0 Location of this well: [Complete (a) or (b).]  
(a) For onshore wells (35 letters maximum for field name.)  
SOUTHERN WEST VIRGINIA Field Name  
WAYNE W. VA. County State

(b) For OCS wells:  
SOUTHERN WEST VIRGINIA N/A Area Name Block Number  
Date of Lease: Mo. Day Yr. 5 3  
N/A OCS Lease Number

(c) Name and identification number of this well: (35 letters and digits maximum.)  
Bailey Gas Company WELL # 1

(d) If code 4 or 5 in 2.0 above, name of the reservoir: (35 letters maximum.)  
INJUN

6.0 (a) Name and code number of the purchaser: (35 letters and digits maximum. If code number not available, leave blank.)  
GAS SUPPLY CORPORATION Name Buyer Code

(b) Date of the contract:  
0 9 27 5 3 Mo. Day Yr.

(c) Estimated annual production  
710 MMcf.

	(a) Base Price (\$/MMBTU)	(b) Tax	(c) All Other Prices [Indicate (+) or (-).]	(d) Total of (a), (b) and (c)
7.0 Contract price: (As of filing date. Complete to 3 decimal places.)	2.224	.25	.22	2.694
8.0 Maximum lawful rate. (As of filing date. Complete to 3 decimal places.)	2.224	.25	.22	2.694

9.0 Person responsible for this application:  
WEBSTER MYERS, BAILEY Gas Company AGENT Name Title  
Signature  
APRIL 4, 1979 Date Application is Completed  
(304) 523-6516 Phone Number

Agency Use Only  
Date Received by Juris. Agency  
JUN 1 1979  
Date Received by FERC

FT 7-000006

02/02/2024



WELL OPERATOR:

Bailey Gas Company

001111

FIRST PURCHASER:

Gas Supply Corporation

023382

OTHER:

W. Va. Department of Mines, Oil & Gas Division  
 WELL DETERMINATION FILE NUMBER  
790601 - 108-099-0993  
 Use Above File Number on all Communications  
 Relating to Determination of this Well

~~no production~~  
*Qualifies*  
~~Deferred~~  
 [Redacted] *J E Henney*  
 new production attached & calculated 8-5

CHECK EACH ITEM AS COMPLETE OR NOTE WHAT IS MISSING

ITEM NO.

- 1 FERC-121  Items not completed - Line No. \_\_\_\_\_
- 2 IV-1 - Agent Webster Myers
- 3 IV-2 - Well Permit
- 4 IV-6 - Well Plat
- 5 IV-35- Well Record  Drilling  Deepening \_\_\_\_\_
- 6 IV-36- Gas-Oil Test: Gas Only  Was Oil Produced? \_\_\_\_\_ Ratio \_\_\_\_\_
- 7 IV-39- Annual Production 3 years 78 production
- 8 IV-40- 90 day Production 92 Days off Line: \_\_\_\_\_
- 9 IV-48- Application for Certification. Complete?
- 10 - 17 IV Form #51 - 52 - 53 - 54 - 55 - (56) - 57 - 58. Complete  Affidavit Signed
- 18 - 28 Other: Survey \_\_\_\_\_ Logs \_\_\_\_\_ Geological Charts \_\_\_\_\_ Structure Map \_\_\_\_\_  
 1:4000 Map \_\_\_\_\_ Well Tabulations \_\_\_\_\_ Gas Analyses \_\_\_\_\_
- (5) Date commenced: 12-9-55  
 Date Completed: 1-11-56 Deepened \_\_\_\_\_
- (5) Production Depth: 1316-1382
- (5) Production Formation: IN Jun
- (5) Final OPEN FLOW:  
 Initial Potential: \_\_\_\_\_ 85 mcf volume
- (5) After Static R.P. FRAC 300 # 3 hrs
- (6) Other Gas Test: \_\_\_\_\_
- (7) Avg. Daily Gas from Annual Production:  $\frac{655}{365} = 1.8 \text{ MCFD}$  No Oil
- (8) Avg. Daily Gas from 90-day ending 11-1-120 days:  $\frac{150}{92} = 1.6 \text{ MCFD}$  No Oil
- (8) Line Pressure: N/A PSIG from Daily Report \_\_\_\_\_
- (5) Oil Production: NO From Completion Report \_\_\_\_\_
- (10-17) Does lease inventory indicate enhanced recovery being done: NO
- (10-17) Is affidavit signed?  Notarized?  02/02/2024

Does official well record with the Department confirm the submitted information? yes

Additional Information \_\_\_\_\_ Does computer program confirm? \_\_\_\_\_

Was Determination Objected to? \_\_\_\_\_ By Whom? \_\_\_\_\_

*OK*



STATE OF WEST VIRGINIA  
DEPARTMENT OF MINES, OIL AND GAS DIVISION

Date April 2 19 79  
Operator's Well No. #1  
API Well No. 47 - 099 - 993  
State County Permit

WELL CLASSIFICATION FORM

STRIPPER GAS WELL  
NGPA Section 108

DESIGNATED AGENT Webster Myers  
ADDRESS 1614 7th AVE  
Huntington, W.VA. 25703  
LOCATION: Elevation 595  
Watershed EAST FORK OF 12 POLE CREEK  
Dist. UNION County WAYNE Quad. GUYANDOT  
Gas Purchase Contract No. \_\_\_\_\_  
Meter Chart Code N/A  
Date of Contract Sept. 27, 53

WELL OPERATOR Bailey Gas Company  
ADDRESS 1614 7th AVE  
Huntington W.V.A.  
GAS PURCHASER Gas Supply Corp  
ADDRESS Rt. 1, Box 5656  
LAVALLETTE, W.V.A.

\* \* \* \* \*

Provide a complete inventory of the lease and production equipment used for the well for the previous 24 months or, if less than 24 months, the period the well has been in production. Include a complete list of equipment or processes used in connection with recognized enhanced recovery techniques during completion or production. (Attach separate sheets, if necessary.)

STANDARD WELL HEAD

List all records reasonably available to you which contain information relevant to a determination of eligibility (including production records, B&O Tax Records and royalty payment records) and indicate the location of such records:

02/02/2024



Describe the search made of any records listed above:

Are you aware of any other information which would tend to be inconsistent with the information specified above? Yes        No       . If yes, indicate the type and source of the information.

AFFIDAVIT

I, Webster Myers, having been first sworn according to law, state that I have caused to be made a diligent search of those records hereinbefore indicated in the manner herein described, that the information contained in this document is true and accurate and that on the basis of the records and examinations hereinbefore described, and to the best of my information, knowledge and belief, the well for which this certification is sought qualifies as a stripper well.

[Signature]

STATE OF WEST VIRGINIA,

COUNTY OF Cabell, TO WIT:

I, Sally G. Price, a Notary Public in and for the state and county aforesaid, do certify that Webster Myers whose name is signed to the writing above, bearing date the 20 day of March, 1979, has acknowledged the same before me, in my county aforesaid.

Given under my hand and official seal this 20<sup>th</sup> day of March, 1979

My term of office expires on the 1<sup>st</sup> day of April, 1980.

[Signature]  
Notary Public

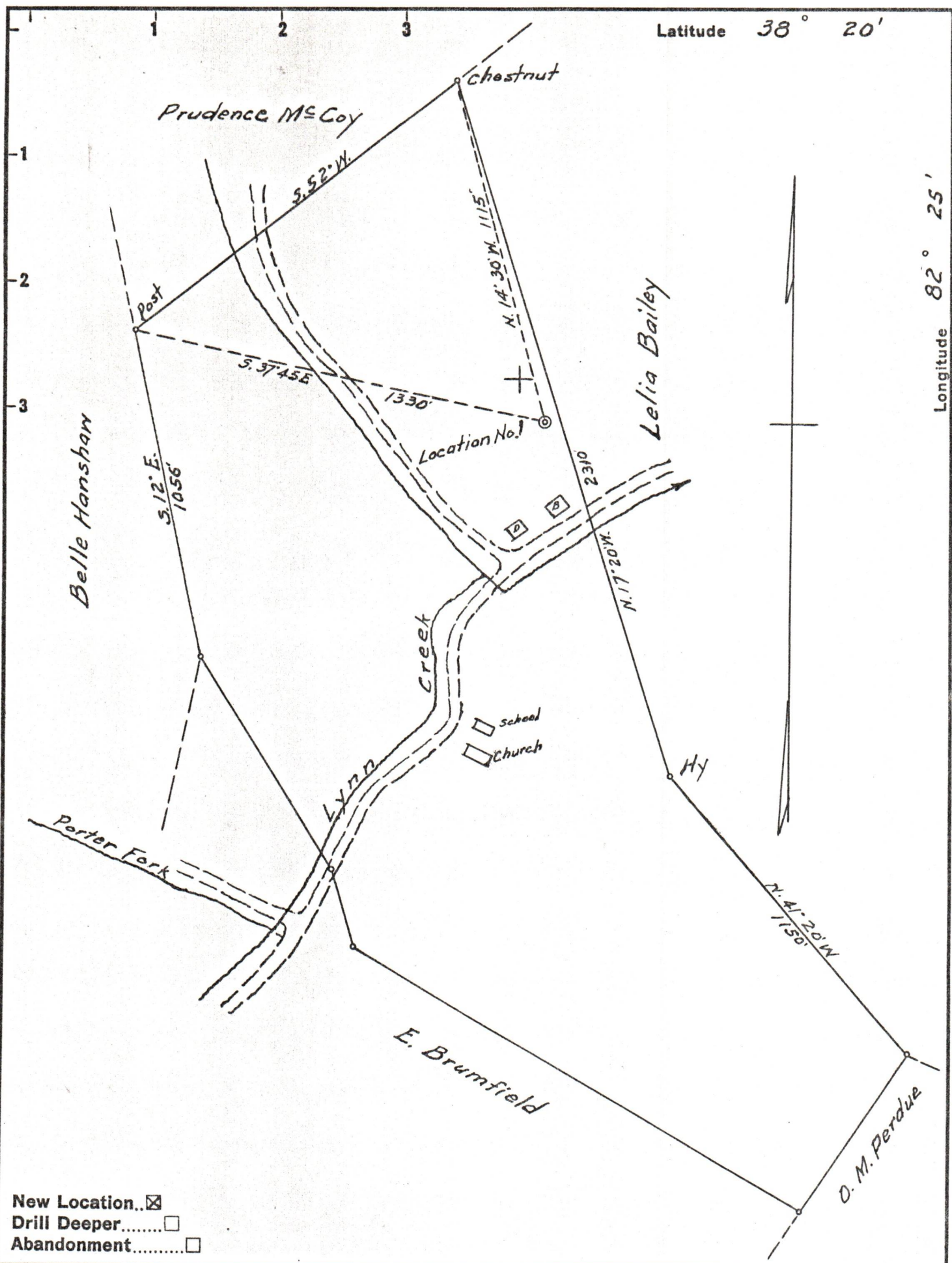
[NOTARIAL SEAL]

02/02/2024









New Location..   
 Drill Deeper.....   
 Abandonment.....

Company WEBSTER MYERS  
 Address HUNTINGTON, W. VA.  
 Farm D. L. BAILEY  
 Tract \_\_\_\_\_ Acres 100 Lease No. \_\_\_\_\_  
 Well (Farm) No. 1 Serial No. \_\_\_\_\_  
 Elevation (Spirit Level) 595  
 Quadrangle GUYANDOT  
 County WAYNE District UNION  
 Engineer G. C. Owing  
 Engineer's Registration No. 309  
 File No. \_\_\_\_\_ Drawing No. \_\_\_\_\_  
 Date 12-5-55 Scale 1" = 400'

STATE OF WEST VIRGINIA  
 DEPARTMENT OF MINES  
 OIL AND GAS DIVISION  
 CHARLESTON

**WELL LOCATION MAP**

FILE NO. WAY-993

02/02/2024

+ Denotes location of well on United States Topographic Maps, scale 1 to 62,500, latitude and longitude lines being represented by border lines as shown.

- Denotes one inch spaces on border line of original tracing.