



STATE OF WEST VIRGINIA  
DEPARTMENT OF MINES  
OIL AND GAS DIVISION

NOTICE OF PROPOSED LOCATION OF OIL AND GAS WELL

To THE DEPARTMENT OF MINES,  
Charleston, W. Va.

COAL OPERATOR OR COAL OWNER	United Fuel Gas Company
ADDRESS	P. O. Box 1273 Charleston 25, West Virginia
COAL OPERATOR OR COAL OWNER	September 4, 1956
ADDRESS	Stonewall District
OWNER OF MINERAL RIGHTS	Wayne County
ADDRESS	Well No. 8218 <span style="margin-left: 20px;">38° 10'</span> <span style="margin-left: 20px;">82° 30'</span>
United Fuel Gas Co. Charleston, W. Va.	United Fuel Gas Co. Min. Tr. #8 Farm

GENTLEMEN:

The undersigned well operator is entitled to drill upon the above named farm or tract of land for oil and gas, having fee title thereto, (or as the case may be) under grant or lease dated December 26, 1946, made by Huntington Development & Gas Co., to United Fuel Gas Co., and recorded on the 27th day of December, 1946, in the office of the County Clerk for said County in Book 234, page 318.

The enclosed plat was prepared by a competent engineer and shows the proposed location of a well to be drilled for oil and gas by the undersigned well operator on the farm and in the Magisterial District and County above named, determined by survey and courses and distances from two permanent points, or land marks.


The undersigned well operator is informed and believes there are no coal operators operating beds of coal beneath said farm or tract of land on which said well is located, or within 500 feet of the boundaries of the same, who have mapped their workings and filed their maps as required by law, excepting the coal operators or coal owners (if any) above named as addressees.

The above named coal operators or coal owners (if any) are notified that any objections they may desire to make to such proposed location, or which they are required to make by Section 3 of said Code, if the drilling of a well at said proposed location will cause a dangerous condition in or about their respective coal mines, must be received by, or filed with the Department of Mines within ten\* days from the receipt of a copy of this notice and accompanying plat by said Department. Said coal operators are further notified that forms for use in making such objections will be furnished to them by the Department of Mines promptly on request and that all such objections must set forth as definitely as is reasonably possible the ground or grounds on which such objections are based and indicate the direction and distance the proposed location should be moved to overcome same.

(The next paragraph is to be completed only in Department's copy.)

Copies of this notice and the enclosed plat were mailed by registered mail, or delivered to the above named coal operators or coal owners at their above shown respective address \_\_\_\_\_ day \_\_\_\_\_ before, or on the same day with the mailing or delivery of this copy to the Department of Mines at Charleston, West Virginia.

Very truly yours,



Address of Well Operator }

UNITED FUEL GAS COMPANY  
WELL OPERATOR  
P. O. Box 1273  
STREET  
Charleston 25  
CITY OR TOWN  
West Virginia  
STATE

08/25/2023

\*Section 3. If no such objections be filed or be found by the department of mines, within said period of ten days from the receipt of said notice and plat by the department of mines, to said proposed location, the department shall forthwith issue to the well operator a drilling permit reciting the filing of such plat, that no objections have been made by the coal operators to the location, or found thereto by the department, and that the same is approved and the well operator authorized to proceed to drill at said location.



September 15, 1956

United Fuel Gas Company  
P. O. Box 1273  
Charleston, West Virginia

Gentlemen:

Enclosed is permit WAY-1023 to drill well  
No. 8218 on the United Fuel Gas Company Mineral Tract  
#8, Stonewall District, Wayne County.

Very truly yours,

Administrative Assistant  
OIL AND GAS DIVISION

CNH:K  
Encl-1

CC: Inspector O. C. Allen

08/25/2023



Formation	Color	Hard or Soft	Top 6	Bottom	Oil, Gas or Water	Depth Found	Remarks
Red Rock			1600	1650			
Injun Sand			1650	1696			
Slate			1696	1725			
Slate			1725	2120			
Shell			2120	2135			
Slate			2135	2185			
Brown Shale			2185	2205			
Berea Sand			2205	2220			
Slate-Shells			2220	2238			
Shells			2238	2255			
Slate			2255	2280			
Brown Shale			2280	2360			
Slate			2360	2725			
Brown Shale			2725	2850			
White Slate			2850	2885			
Brown Shale			2885	3200	Show of Gas @ 3185'		
White Slate			3200	3415			
Brown Shale			3415	3508			
Lime			3508				
Total Depth			3508'				

08/25/2023

Date January 7, 1957

APPROVED UNITED FUEL GAS COMPANY, Owner

By S. R. Ferrell  
(Title)

Supt., Civil Engineering Department





STATE OF WEST VIRGINIA  
DEPARTMENT OF MINES  
OIL AND GAS DIVISION 6

Quadrangle Wayne

WELL RECORD

Permit No. WAY-1023

Oil or Gas Well Gas  
(KIND)


Company United Fuel Gas Company  
 Address Charleston, W. Va.; P. O. Box 1273  
 Farm United Fuel Gas Co. Min. Tr. #8 Acres 316.22  
 Location (waters) Laurel Creek  
 Well No. 8218 Elev. 1090.27  
 District Stonewall County Wayne  
 The surface of tract is owned in fee by \_\_\_\_\_  
 Address \_\_\_\_\_  
 Mineral rights are owned by United Fuel Gas Company  
 Address Charleston, W. Va.  
 Drilling commenced Oct. 15, 1956  
 Drilling completed Dec. 21, 1956  
 Date Shot 12-26-56 From \_\_\_\_\_ To \_\_\_\_\_  
 With 5200# Gelatin  
 Open Flow 6/10ths Water in 1 Inch  
 \_\_\_\_\_/10ths Merc. in \_\_\_\_\_ Inch  
 Volume 26,000 Cu. Ft.  
 Rock Pressure 95 lbs. 24 hrs.  
 Oil \_\_\_\_\_ bbls., 1st 24 hrs.  
 Fresh water 320 feet 380 470 feet  
 Salt water 1040 feet \_\_\_\_\_ feet

Casing and Tubing	Used in Drilling	Left in Well	Packers
Size			
16			Kind of Packer
13			Bottom Hole
10			Size of
8 3/4		600' 11"	7" x 8'-5/8"
7 5/8		1459' 6"	Depth set
5 3/16			
3			Perf. top
2			Perf. bottom
Liners Used			Perf. top
			Perf. bottom

CASING CEMENTED \_\_\_\_\_ SIZE \_\_\_\_\_ No. Ft. \_\_\_\_\_ Date \_\_\_\_\_

COAL WAS ENCOUNTERED AT 97 FEET 36 INCHES  
247 FEET 60 INCHES 470 FEET 60 INCHES  
 \_\_\_\_\_ FEET \_\_\_\_\_ INCHES \_\_\_\_\_ FEET \_\_\_\_\_ INCHES

Formation	Color	Hard or Soft	Top	Bottom	Oil, Gas or Water	Depth Found	Remarks
Clay			0	20			
Slate			20	97			
Coal			97	100			
Slate			100	115			
Sand			115	130			
Slate			130	170			
Sand			170	247			
Coal			247	252			
Sand			252	337	Water @ 320'	- 1 BPH	
Slate			337	365			
Sand			365	420	Water @ 380'	- 2 BPH	
Slate			420	433			
Sand			433	453			
Slate			453	470	Water @ 470'	- 6 BPH	
Coal			470	475			
Slate			475	525			
Sand			525	558			
Slate			558	740			
Sand			740	780			
Slate			780	900			
Sand			900	972			
Slate			972	998			
Sand			998	1035			
Setting Sand			1035	1055	Salty Water @ 1040'	Hole filling up	
Sand			1055	1068			
Slate			1068	1072			
Sand			1072	1090			
Slate			1090	1150			
Sand			1150	1325			
Slate			1325	1405			
Little Lime			1405	1435			
Brake-Slate			1435	1437			
Big Lime			1437	1452			
Brake-Slate			1452	1456			
Big Lime			1456	1600	Show of Gas	1551'-1556'	



08/25/2023





STATE OF WEST VIRGINIA  
DEPARTMENT OF MINES  
OIL AND GAS DIVISION

NOTICE OF INTENTION TO PLUG AND ABANDON WELL

(REQUIRED BY SECTION 9, ARTICLE 4, CHAPTER 22 OF THE CODE)

To THE DEPARTMENT OF MINES,  
Charleston, W. Va.

Coal Operator or Coal Owner

Address

Coal Operator or Coal Owner

Address

United Fuel Gas Co.

Lease or Property Owner

Charleston, W. Va.

Address

United Fuel Gas Company

Name of Well Operator

P. O. Box 1273

Charleston 25, W. Va.

Complete Address

January 7

1957

WELL TO BE ABANDONED

Stonewall

District

Wayne

County

Well No. 8218

United Fuel Gas Co. Min. Tr. #8 Farm

Inspector to be notified when work is to begin. - Verbal permission granted by  
C. N. Hall for work to begin January 3, 1957

Gentlemen:—

The undersigned well operator is about to abandon the above described well and will commence

the work of plugging and abandoning said well on the date inspector is notified (which date shall not be less than five days after the day on which this notice so mailed is received, or in due course should be received by the Department of Mines).


This notice is given you in order that your respective representatives may be present at the plugging and filling of said well. You are further notified that whether you are represented or not represented the undersigned will proceed on that date, or shortly thereafter, to plug and fill said well in the manner required by Section 10, Article 4, Chapter 22 of the Code and given in detail on the reverse side of this notice, in "Work Order."

This notice is being mailed by registered mail to each of you at the above addresses on the above date.

Very truly yours,

UNITED FUEL GAS COMPANY

Well Operator.



NOTE: Upon the abandonment of all wells drilled prior to June 1, 1929, a plat prepared by a registered engineer, showing the district and county in which the tract of land is located, the name and acreage of same, the names of the owners and adjacent tracts, and the location of the about to be abandoned well, determined by survey, and the courses and distances of such well from two permanent points or landmarks on said tract, shall be submitted with this notice.

NOTE: In case plugging is not commenced within four months from the above date, this permit shall expire and be of no further force or effect.

WAY-1023 PERMIT NUMBER

(over)

Way-1023-P

08/25/2023



**PROPOSED MANNER OF PLUGGING AND FILLING WELL**

(REQUIRED BY RULES AND REGULATIONS)

**WEST VIRGINIA DEPARTMENT OF MINES**

OIL AND GAS DIVISION

**WORK ORDER**

Well to be plugged and filled as follows:

Bridge the hole	2705'	(20' above Brown Shale)
Cement	2705'-2695'	
Crushed Stone	2695'-2690'	
Mud & Clay	2690'-2590'	
Bridge the hole	2250'	(30' below Berea)
Put 2 sacks cement on top of bridge		
Mud & Clay	2250'-2185'	(20' above Berea)
Cement	2185'-2175'	
Crushed Stone	2175'-2170'	
Mud & Clay	2170'-2070'	
Bridge the hole at	1726'	(30' below Injun)
Put 2 sacks cement on top of bridge		
Mud & Clay	1726'-1486'	
Cement	1486'-1476'	
Lift 7" casing to	900'	
Mud & Clay	1476'-1417'	(20' above Big Lime)
Cement	1417'-1407'	
Crushed Stone	1407'-1402'	
Mud & Clay	1402'-1015'	(20' above Salt Sand)
Cement	1015'-1005'	
Mud & Clay	1005'- 920'	
Pull Balance of 7" casing		
Bridge hole at	625'	
Pull 2 sacks cement on top of bridge		
Pull 10-3/4" casing	(600')	
Mud & Clay	625'- 505'	
Cement	505'- 450'	(30' below coal seam; 20' above coal seam)
Mud & Clay	450'- 282'	
Cement	282'- 227'	(30' below coal seam; 20' above coal seam)
Mud & Clay	227'- 130'	(30' below coal seam)
Cement	130'- 77'	(20' above coal seam)
Mud & Clay	77'- 3'	
Cement	3'- Surface	

Erect monument 30" above the surface with inscription "United Fuel Gas Company Well No. 8218 Abandoned \_\_\_\_\_".

To the Department of Mines  
Coal Owner or Operator,  
Lease or Property Owner.

Gentlemen:

This "work order" is submitted for your approval and concurrence and unless notified of your disapproval or non-concurrence, the undersigned will proceed with the plugging and filling of said well in the above described manner on the date stated in the notice of intention to plug and abandon the said well on opposite side of this sheet.

Very truly yours,

UNITED FUEL GAS COMPANY

Well Operator.

No objections have been filed by the coal owner or coal operator, or any available adjacent lease or property owners or interposed by the Department of Mines to the manner herein described for the plugging and filling of the well above mentioned. Therefore, the same is hereby approved this

8th day of January, 1957, 19\_\_

DEPARTMENT OF MINES  
Oil and Gas Division

By: C. H. Hall

NOTE: This "work order" shall be filed in triplicate, one copy for the files of the Department of Mines; one to be approved or corrected and returned to the well operator as his authority for plugging said well; and one for the well inspector.

08/23/2023



STATE OF WEST VIRGINIA  
DEPARTMENT OF MINES  
OIL AND GAS DIVISION

AFFIDAVIT OF PLUGGING AND FILLING WELL

AFFIDAVIT SHOULD BE MADE IN TRIPPLICATE, ONE COPY MAILED TO THE DEPARTMENT, ONE COPY TO BE RETAINED BY THE WELL OPERATOR AND THE THIRD COPY (AND EXTRA COPIES IF REQUIRED) SHOULD BE MAILED TO EACH COAL OPERATOR AT THEIR RESPECTIVE ADDRESSES.

COAL OPERATOR OR OWNER	United Fuel Gas Company
ADDRESS	P.O. Box 1273 Charleston, West Virginia
COAL OPERATOR OR OWNER	March 1, 1957
ADDRESS	WELL AND LOCATION
United Fuel Gas Company	Stonewall District
LEASE OR PROPERTY OWNER	Wayne County
Charleston, West Virginia	Well No. 8218
United Fuel Gas Co. Min. Tr. #8 Farm	
STATE INSPECTOR SUPERVISING PLUGGING	O. C. Allen

AFFIDAVIT

STATE OF WEST VIRGINIA, }  
County of Lincoln } ss:  
Hawthorne Fraley and Donald Falloway  
being first duly sworn according to law depose and say that they are experienced in the work of plugging and filling oil and gas wells and were employed by Clifford Mills, well operator, and participated in the work of plugging and filling the above well, that said work was commenced on the 8th day of January, 1957, and that the well was plugged and filled in the following manner:

SAND OR ZONE RECORD	FILLING MATERIAL			PLUGS USED	CASING	
	FORMATION	CONTENT	FROM TO		SIZE & KIND	CSG PULLED
	Hole Bridged		2705'		7"-1460'	
	Cement Plug		2705'	2695'	6-5/8"- 601'	
	Crushed Stone		2695'	2690'		
	Mud & Clay		2690'	2590'		
	Bridged Hole		2250'			
	2 Sacks Cement on top of bridge					
	Mud & Clay		2250'	2185'		
	Cement Plug		2185'	2175'		
	Crushed Stone		2175'	2170'		
	Mud & Clay		2170'	2070'		
	Bridged Hole		1726'			
	2 Sacks Cement on top of bridge					
	Mud & Clay		1726'	1486'		
	Cement Plug		1486'	1476'		
	Mud & Clay		1476'	1417'		
COAL SEAMS	Cement Plug		1417'	1407'		
(NAME)	Crushed Stone		1407'	1402'	"UNITED FUEL GAS CO. WELL 8218	
(NAME)	Mud & Clay		1402'	1015'	ABANDONED JANUARY 22, 1957"	
(NAME)	Cement Plug		1015'	1005'		
(NAME)	Mud & Clay		1005'	920'		



and that the work of plugging and filling said well was completed on the 22nd day of January, 1957.

And further deponents saith not.

Sworn to and subscribed before me this 9th day of March, 1957.

My commission expires: ~~MY COMMISSION EXPIRES JUNE 12, 1960~~

Hawthorne Fraley  
Donald Falloway  
Virgil Mills  
Notary Public.  
Permit No. WAY-1023-P



STATE OF NEW YORK  
DEPARTMENT OF MINES  
OF THE STATE

AFFIDAVIT OF PLUMBING AND FILING WELL

I, the undersigned, being duly sworn, depose and say that the above is a true and correct copy of the original as the same appears in the files of the Department of Mines, State of New York, and that the same is a true and correct copy of the original as the same appears in the files of the Department of Mines, State of New York.

United Fuel Gas Company

100 West 42nd St.

New York, N.Y.

37

Witness my hand and seal this 1st day of January, 1923.

Notary Public

My Commission Expires

1923

United Fuel Gas Co. Inc. 100 West 42nd St. New York, N.Y.

MADE IN THE U.S.A.



DEPARTMENT OF MINES  
STATE OF NEW YORK

100 West 42nd St.

NY

1923

37

100 West 42nd St.  
New York, N.Y.

1923

1923

1923

1923

1923

1923

1923

1923

1923

1923

1923

1923

1923

1923

1923

1923

1923

1923

1923

1923

1923

100 West 42nd St. New York, N.Y.

100 West 42nd St. New York, N.Y.

100 West 42nd St. New York, N.Y.

08/25/2023



AFFIDAVIT OF PLUGGING AND FILLING WELL 8218

<u>Content</u>	<u>From</u>	<u>To</u>
Bridged Hole	625'	
2 Sacks Cement on top of bridge		
Mud & Clay	625'	505'
Cement	505'	450'
Mud & Clay	450'	282'
Cement	282'	227'
Mud & Clay	227'	130'
Cement	130'	77'
Mud & Clay	77'	3'
Cement	3'	Surface

08/25/2023

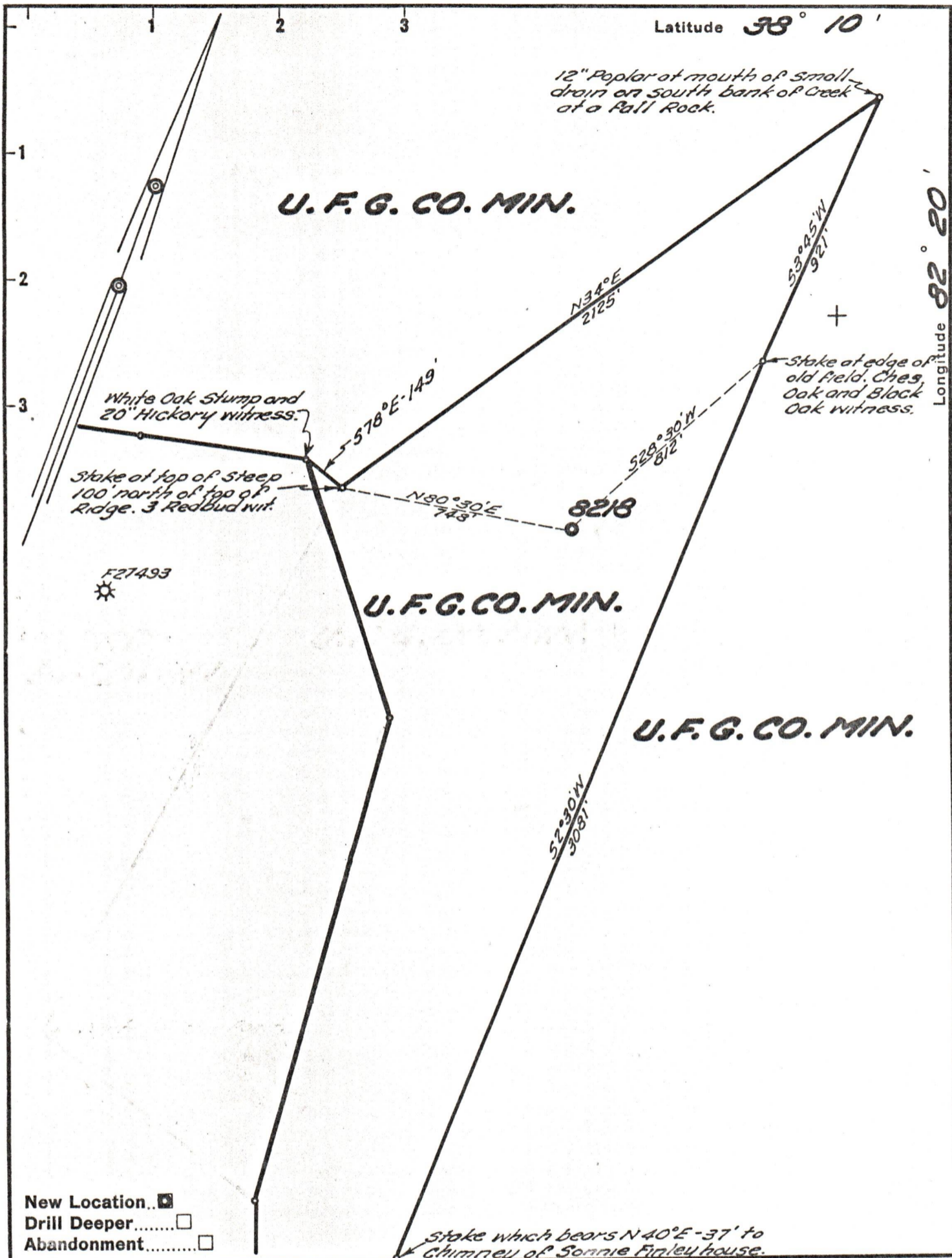


8158 JAN 21 1900

<u>DATE</u>	<u>NOTE</u>	<u>AMOUNT</u>
1900	paid to get no interest on 2	100.00
1901		100.00
1902		100.00
1903		100.00
1904		100.00
1905		100.00
1906		100.00
1907		100.00
1908		100.00
1909		100.00
1910		100.00
1911		100.00
1912		100.00
1913		100.00
1914		100.00
1915		100.00
1916		100.00
1917		100.00
1918		100.00
1919		100.00
1920		100.00
1921		100.00
1922		100.00
1923		100.00
1924		100.00
1925		100.00
1926		100.00
1927		100.00
1928		100.00
1929		100.00
1930		100.00
1931		100.00
1932		100.00
1933		100.00
1934		100.00
1935		100.00
1936		100.00
1937		100.00
1938		100.00
1939		100.00
1940		100.00
1941		100.00
1942		100.00
1943		100.00
1944		100.00
1945		100.00
1946		100.00
1947		100.00
1948		100.00
1949		100.00
1950		100.00
1951		100.00
1952		100.00
1953		100.00
1954		100.00
1955		100.00
1956		100.00
1957		100.00
1958		100.00
1959		100.00
1960		100.00
1961		100.00
1962		100.00
1963		100.00
1964		100.00
1965		100.00
1966		100.00
1967		100.00
1968		100.00
1969		100.00
1970		100.00
1971		100.00
1972		100.00
1973		100.00
1974		100.00
1975		100.00
1976		100.00
1977		100.00
1978		100.00
1979		100.00
1980		100.00
1981		100.00
1982		100.00
1983		100.00
1984		100.00
1985		100.00
1986		100.00
1987		100.00
1988		100.00
1989		100.00
1990		100.00
1991		100.00
1992		100.00
1993		100.00
1994		100.00
1995		100.00
1996		100.00
1997		100.00
1998		100.00
1999		100.00
2000		100.00

08/25/2023





New Location...   
 Drill Deeper.....   
 Abandonment.....

Company UNITED FUEL GAS CO.  
 Address CHARLESTON, W. VA.  
 Farm UNITED FUEL GAS CO. MIN.  
 Tract 8 Acres 316.22 REF. 24686  
 Well (Farm) No. \_\_\_\_\_ Serial No. 8218  
 Elevation (Spirit Level) 1090.27  
 Quadrangle WAYNE  
 County WAYNE District STONEWALL  
 Engineer Hubert R. Jewell  
 Engineer's Registration No. 2529  
 File No. 22-43 Drawing No. \_\_\_\_\_  
 Date 8-22-56 Scale 1"=400'

STATE OF WEST VIRGINIA  
 DEPARTMENT OF MINES  
 OIL AND GAS DIVISION  
 CHARLESTON

WELL LOCATION MAP  
 FILE NO. WAY-1023 08/25/2023

+ Denotes location of well on United States Topographic Maps, scale 1 to 62,500, latitude and longitude lines being represented by border lines as shown.  
 - Denotes one inch spaces on border line of original tracing.